555 Southpointe Boulevard, | Canonsburg, PA 15317
844-MVP-TALK |
mail@mountainvalleypipeline.info

July 5, 2017

Mr. Roger Kirchen
Virginia Department of Historic Resources
Division of Review and Compliance
2801 Kensington Avenue
Richmond, VA 23221

Subject: **Mountain Valley Pipeline Project**
Re: **REVISED: Addendum to the Phase I Reconnaissance Architectural Survey for the Mountain Valley Pipeline: Summary Report, Pittsylvania, Franklin, Roanoke, Montgomery, Craig, and Giles Counties, Virginia**

DHR File No. 2014-1194; FERC #PF15-3-000

Dear Mr. Kirchen:

Mountain Valley Pipeline, LLC (MVP), a joint venture between affiliates of EQT Midstream Partners, LP, NextEra Energy, Inc., Con Edison Midstream Gas, LLC, WGL Holdings, Inc., and RGC Midstream LLC, is pleased to provide clarification in response to your comments regarding architectural and historic resources for the Mountain Valley Pipeline Project. We appreciate your comments and recommendations in your letter dated June 27, 2017, regarding *Addendum to the Phase I Reconnaissance Architectural Survey for the Mountain Valley Pipeline: Summary Report, Pittsylvania, Franklin, Roanoke, Montgomery, Craig, and Giles Counties, Virginia*.

In order to correct the discrepancies between the report and the V-CRIS entries noted in your letter, New South Associates, on behalf of MVP revised Table 1 (p. 6) of the report for eight resources noted in your June 27, 2017 letter. The information provided in that table now correctly corresponds to the associated V-CRIS entries (no revisions to V-CRIS entries were necessary). Information for the following resources has been updated in Table 1:

- 060-0332
- 060-5191
- 060-5193
- 060-5195
- 022-5040
- 035-0412-0052
- 035-5093
- 035-5129

Enclosed you will find both a printed and electronic copy of the revised report which includes an updated Table of Contents. This document will be filed with the Federal Energy Regulatory Commission, the lead federal agency overseeing the MVP Project.

You may contact me by telephone at (724) 873-3645 or by e-mail at mneylon@eqt.com if you have questions. You may also contact Sydne Marshall, by telephone at (973) 630-8104 or by e-mail at sydne.marshall@tetratech.com.

Thank you for your attention.

Sincerely,

Megan E. Neylon
Senior Environmental Coordinator

Enclosures *REVISED: Addendum to the Phase I Reconnaissance Architectural Survey for the Mountain Valley Pipeline: Summary Report, Pittsylvania, Franklin, Roanoke, Montgomery, Craig, and Giles Counties, Virginia* (hard copy and CD)

cc: Brian Clauto, MVP
Sean Sparks, Tetra Tech
Sydne Marshall, Tetra Tech
James Marine, Tetra Tech
Hannah Dye, Tetra Tech

Addendum to the Phase I Reconnaissance Architectural Survey for the Mountain Valley Pipeline: Summary Report

Pittsylvania, Franklin, Roanoke, Montgomery, Craig, and Giles Counties, Virginia

VDHR File # 2014 1194

New South Associates, Inc.

Page Intentionally Left Blank

Addendum to the Phase I Reconnaissance Architectural Survey for the Mountain Valley Pipeline: Summary Report

Pittsylvania, Franklin, Roanoke, Montgomery, Craig, and Giles Counties, Virginia

FERC Docket #: CP-16-10-000

VDHR File # 2014 1194

by
Ellen Turco

Prepared for

Tetra Tech, Inc.
6 Century Drive, 3rd Floor
Parsippany, New Jersey 07054

Prepared by

New South Associates, Inc.
6150 Ponce de Leon Avenue
Stone Mountain, Georgia 30083

New South Associates Project 4613
Report 2671

July 2017

Page Intentionally Left Blank

TABLE OF CONTENTS

TABLE OF CONTENTS i
LIST OF TABLES ii

I. INTRODUCTION AND SUMMARY OF WORK-TO-DATE 1

II. METHODS 3

III. RESOURCES AND RECOMMENDATIONS 5

IV. INVENTORY LIST OF SURVEYED RESOURCES 15
PITTSYLVANIA COUNTY 15
VDHR No. 071-5525 15
VDHR No. 071-5526 15
FRANKLIN COUNTY 16
VDHR No. 033-5403 16
VDHR No. 033-5408 16
VDHR No. 033-5409 17
VDHR No. 033-5410 17
VDHR No. 033-5412 17
VDHR No. 033-5413 18
ROANOKE COUNTY 18
VDHR No. 080-5161-0342 18
VDHR No. 080-5161-0343 19
VDHR No. 080-5161-0344 20
VDHR No. 080-5297 20
VDHR No. 080-5677-0004 21
VDHR No. 080-5677-0005 21
VDHR No. 080-5677-0006 22
VDHR No. 080-5677-0007 22
VDHR No. 080-5677-0008 23
VDHR No. 080-5690 23
VDHR No. 080-5695 24
VDHR No. 080-5696 24
MONTGOMERY COUNTY 24
VDHR No. 060-0332 24
VDHR No. 060-0574-0126 25
VDHR No. 060-0574-0127 25
VDHR No. 060-5190 26
VDHR No. 060-5191 26
VDHR No. 060-5193 27
VDHR No. 060-5194 27
VDHR No. 060-5195 28
VDHR No. 060-5197 28

CRAIG COUNTY 29
VDHR No. 022-5039 29
VDHR No. 022-5040 29
VDHR No. 022-5042 30
VDHR No. 022-5043 30
VDHR No. 022-5044 30
GILES COUNTY 31
VDHR No. 035-0412-0052 31
VDHR No. 035-0412-0468 32
VDHR No. 035-5093 32
VDHR No. 035-5129 32
VDHR No. 035-5130 33
VDHR No. 035-5131 33

APPENDIX A: MAPS SHOWING LOCATIONS OF RESOURCES
APPENDIX B: SITE PLANS AND RESOURCES

LIST OF TABLES

Table 1. Resources Identified in the Mountain Valley Pipeline APE 6

I. INTRODUCTION AND SUMMARY OF WORK-TO-DATE

Mountain Valley Pipeline, LLC (MVP), a joint venture between affiliates of EQT Midstream Partners, LP, NextEra Energy, Inc., Con Edison Gas Midstream, LLC, WGL Holdings, Inc., and RGC Midstream, LLC, is seeking a Certificate of Public Convenience and Necessity from the Federal Energy Regulatory Commission (FERC) pursuant to Section 7(c) of the Natural Gas Act authorizing it to construct and operate the proposed Project located in 17 counties in West Virginia and Virginia. MVP plans to construct an approximately 303 mile, 42-inch-diameter natural gas pipeline to provide timely, cost-effective access to natural gas for use by local distribution companies, industrial users and power generation in the Appalachian, Mid-Atlantic, and southeastern markets. The FERC has assigned the Mountain Valley Pipeline (Project) Docket #CP-16-10-000. The Project is being reviewed under the Virginia Department of Historic Resources (VDHR) file #2014-1194.

Between May and December 2015, New South Associates, Inc. (New South) conducted a Phase I reconnaissance level architectural survey for the proposed Virginia segment of the Project under contract to Tetra Tech, Inc. on behalf of MVP. The Virginia Area of Potential Effects (APE) consists of an approximately 107-mile corridor through Pittsylvania, Franklin, Roanoke (Floyd), Montgomery, Craig, and Giles counties. The survey of historic architecture resulted in six Phase I Reconnaissance Architectural Survey reports. Detailed descriptions of the undertaking, the APE and its development for this project, the research and survey approaches undertaken, and the setting and historic contexts for each county can be found in the reports that follow:

- *Phase I Reconnaissance Architectural Survey for the Mountain Valley Pipeline, Pittsylvania County*
- *ADDENDUM: Phase I Reconnaissance Architectural Survey for the Mountain Valley Pipeline, Pittsylvania and Franklin Counties*
- *Phase I Reconnaissance Architectural Survey for the Mountain Valley Pipeline, Franklin County*
- *Phase I Reconnaissance Architectural Survey for the Mountain Valley Pipeline, Roanoke and Floyd Counties*
- *Phase I Reconnaissance Architectural Survey for the Mountain Valley Pipeline, Montgomery County*
- *Phase I Reconnaissance Architectural Survey for the Mountain Valley Pipeline, Craig and Giles Counties*

Page Intentionally Left Blank

II. METHODS

New South's fieldwork was limited to public rights-of-way. When the archaeology teams from Tetra Tech and SEARCH observed architectural resources within the direct APE (which includes the pipeline right-of-way, access roads and workspaces), these resources were reported to New South's architectural historians and records were created in the Virginia Cultural Resources Information System (V-CRIS). In instances where the resources already had existing V-CRIS records, those records were revised with current observational data and photography. This report includes newly recorded resources that were not visible from the rights-of-way during the Phase I historic architecture survey and were identified within the direct APE during the Phase I archaeological field survey. Due to project modifications, some of the resources contained within this report no longer fall within the current Project APE. In some cases, resources are located outside the current direct APE, but lie within the indirect APE. The "Location in APE" column in Table 1 (Section III) indicates each resource's relationship to the current Project APE.

Page Intentionally Left Blank

III. RESOURCES AND RECOMMENDATIONS

This report addresses 40 resources that were recorded in the direct APE by the archaeology team and that were presented to the New South Associates architectural historians for evaluation. These were not reported in previous MVP historic architecture reports. Thirty of these are individual resources that are recommended not eligible for the National Register of Historic Places (NRHP). Of these thirty resources, four of them are located within an NRHP-listed or eligible historic district but are not recommended for further consideration for the NRHP due to their ruinous condition. Ten resources, including: 080-5161-0342, 080-5161-0343 and 080-5161-0344 (Blue Ridge Parkway Historic District, 080-5161); 080-5677-0006 and 080-5677-0008 (Bent Mountain Rural Historic District, 080-5677); 080-5690 and 080-5297 (Coles-Terry Rural Historic District, 080-5689); 060-0574-0126 and 060-0574-0127 (North Fork Valley Rural Historic District, 060-0574); and 035-0412-0052 (the Plunkett Farm) listed as a contributing resource to the Greater Newport Rural Historic District (035-0412), will be treated as eligible or listed to the NRHP for purposes of applying the NRHP Criteria of Effects to NRHP-eligible properties.

In a meeting with the VDHR, held November 15, 2016, MVP agreed to treat all potentially NRHP-eligible resources as eligible for purposes of applying the Criteria of Effects and in complying with the National Historic Preservation Act. This approach eliminated intensive Phase II architectural surveys which are not feasible without property owner cooperation and full access to the subject properties. According to the *Methods for Historic Architecture Criteria of Effects Assessment for Virginia* (Methods) (September 22, 2016), NRHP-eligible, -listed, and potentially -eligible resources (including those recommended for Phase II study) were included in the Master List of Resources for Criteria of Effects Assessment (Master List). The results of the effects assessments for the ten resources, recommended within this report as contributing or potentially contributing to NRHP-eligible or –listed historic districts, can be found in the reports entitled *Mountain Valley Pipeline Project, Historic Architecture Criteria of Effects Assessment – Virginia, Results of Task 1 – APE Digital Elevation Model with NLCD (Vegetation) Data and Google Earth Terrain Model (*Tetra Tech, January 2017) and *Mountain Valley Pipeline Project, Historic Architecture Criteria of Effects Assessment – Virginia, Results of Tasks 2 and 3 – Viewshed and Viewpoint Analysis* (Tetra Tech February 2017). Effects assessments for the districts to which these resources may contribute are ongoing and will be addressed in a forthcoming report.

Table 1 lists the 40 resources recorded in the direct APE by the archaeology team. None of the resources in Table 1 are recommended individually eligible for the NRHP.

Table 1. Resources Identified in the Mountain Valley Pipeline APE

VDHR No.	Resource Name	Location	Est. Date	NRHP Evaluation	Recommendation for Additional Work	Location in APE	Nearest Mile Post	Distance from Resource to Pipeline Centerline (ft.)	Distance from Resource to Edge of LOD (ft.)
Pittsylvania County									
071-5525	Cemetery	1271 Transco Road (Route 692), Chatham	Circa 1900	Not NRE*	Avoidance	Direct	303.4	590.27	0
071-5526	Gafford House Ruin	1271 Transco Road (Route 692), Chatham	Circa 1850	Not NRE	None	Direct	303.4	59.93	0
Franklin County									
033-5403	Edwards Cemetery	Holliday Lane, Union Hall	Circa 1960	Not NRE	None	Direct	278.4	1531.42	20.88
033-5408	Ruin	3266 Green Level Road (Route 693), Rocky Mount	Circa 1950	Not NRE	None	Direct	260.2	71.07	0
033-5409	House	280 Wades Gap Road (Route 726), Boones Mill	Circa 1900	Not NRE	None	Indirect	252.2	150.34	62.87
033-5410	Well House	1185 Cahas Mountain Road (Route 742), Boones Mill	Circa 1950	Not NRE	None	Direct	254	59.27	21.77

Table 1. Resources Identified in the Mountain Valley Pipeline APE

VDHR No.	Resource Name	Location	Est. Date	NRHP Evaluation	Recommendation for Additional Work	Location in APE	Nearest Mile Post	Distance from Resource to Pipeline Centerline (ft.)	Distance from Resource to Edge of LOD (ft.)
033-5412	Farmstead	180 Jonesmill Lane, Rocky Mount	Circa 1900	Not NRE	None	Due to Project Changes Not in Current APE	267.4	446.95	409.45
033-5413	Barn	184 Foggy Ridge Road (Route 701), Rocky Mount	Circa 1900	Not NRE	None	Due to Project Changes Not in Current APE	264	611.97	524.47
Roanoke County									
080-5161-0342	Building	Callaway Road (Route 602), Bent Mountain	Circa 1940	Not Individually NRE – May Contribute to Blue Ridge Parkway Historic District	Included in Master List for Effects Assessment***	Indirect	246.5	643.075	605.58
080-5161-0343	Wimmer Cemetery	Blue Ridge Parkway, Bent Mountain	Circa 1910	Not Individually NRE – May Contribute to Blue Ridge Parkway Historic District	Included in Master List for Effects Assessment	Indirect	246.4	1212.87	1138.21

Table 1. Resources Identified in the Mountain Valley Pipeline APE

VDHR No.	Resource Name	Location	Est. Date	NRHP Evaluation	Recommendation for Additional Work	Location in APE	Nearest Mile Post	Distance from Resource to Pipeline Centerline (ft.)	Distance from Resource to Edge of LOD (ft.)
080-5161-0344	Earthen Dam	Callaway Road (Route 602), Bent Mountain	Circa 1955	Not Individually NRE – May Contribute to Blue Ridge Parkway Historic District	Included in Master List for Effects Assessment	Indirect	246.6	669.56	511.69
080-5297**	Elijah Henry House	8443 Poor Mountain Road (Route 612), Bent Mountain	Circa 1840	Not Individually NRE – May Contribute to Coles-Terry Rural Historic District	Included in Master List for Effects Assessment	Direct	241.6	139.32	101.82
080-5677-0004	Foundation	10932 Bent Mountain Road (Route 221), Bent Mountain	Unknown	Not NRE	None	Indirect	246.2	707.60	620.10
080-5677-0005	Barn Ruin	10383 Russwood Road, Bent Mountain	Unknown	Not NRE	None	Direct	243.1	25.57	0
080-5677-0006	Cabin	10858 Green Hollow Drive, Bent Mountain	Circa 1940	Not Individually NRE – May Contribute to Bent Mountain Historic District	Avoidance; Included in Master List for Effects Assessment	Direct	245.4	80.73	0

Table 1. Resources Identified in the Mountain Valley Pipeline APE

VDHR No.	Resource Name	Location	Est. Date	NRHP Evaluation	Recommendation for Additional Work	Location in APE	Nearest Mile Post	Distance from Resource to Pipeline Centerline (ft.)	Distance from Resource to Edge of LOD (ft.)
080-5677-0007	Ruins	8741 Poor Mountain Road (Route 612), Bent Mountain	Circa 1900	Not NRE	None	Direct	242.1	92.35	4.85
080-5677-0008	Henry-Gregory House	10568 Bottom Creek Road (Route 607), Bent Mountain	Circa 1900	Not Individually NRE – May Contribute to Bent Mountain Historic District	Avoidance; Included in Master List for Effects Assessment	Direct	244.2	1011.78	17.63
080-5690	Henry-Waldron Cemetery	8455 Poor Mountain Road (Route 612), Bent Mountain	Circa 1901	Not Individually NRE – May Contribute to Coles-Terry Rural Historic District	Avoidance; Included in Master List for Effects Assessment	Direct	241.4	28.56	0
080-5695	Shed Ruin	10303 Russwood Road, Bent Mountain	Circa 1945	Not NRE	None	Direct	243.4	5.31	0
080-5696	Roadbed	Green Hollow Drive, Bent Mountain	Circa 1900	Not NRE	None	Direct	245	5.24	0
Montgomery County									
060-0332**	Mine Entrance and House Ruin	2626 Mount Tabor Road (Route 624), Blacksburg	Circa 1940	Not NRE	None	Direct	221.9	7.71	0

Table 1. Resources Identified in the Mountain Valley Pipeline APE

VDHR No.	Resource Name	Location	Est. Date	NRHP Evaluation	Recommendation for Additional Work	Location in APE	Nearest Mile Post	Distance from Resource to Pipeline Centerline (ft.)	Distance from Resource to Edge of LOD (ft.)
060-0574-0126**	Cemetery/ Barn	3721 Mill Creek Road, Blacksburg	Circa 1900	Not Individually NRE – May Contribute to North Fork Rural Historic District	Avoidance; Included in Master List for Effects Assessment	Due to Project Changes Not in Current APE	224.6	5263.62	3874.42
060-0574-0127	Mill Dam	1814 Catawba Road (Route 785), Blacksburg	Circa 1900	Not Individually NRE – May Contribute to North Fork Rural Historic District	Avoidance; Included in Master List for Effects Assessment	Due to Project Changes Not in Current APE	226.5	5686.75	4628.63
060-5190	Hale Cemetery	Craig Creek Road (Route 621), Blacksburg	Circa 1900	Not NRE	None	Direct	219.7	126.17	44.71
060-5191	Cemetery	2620 Bishop Road (Route 648), Blacksburg	1900	Not NRE	None	Due to Project Changes Not in Current APE	224.6	6334.98	6297.48

Table 1. Resources Identified in the Mountain Valley Pipeline APE

VDHR No.	Resource Name	Location	Est. Date	NRHP Evaluation	Recommendation for Additional Work	Location in APE	Nearest Mile Post	Distance from Resource to Pipeline Centerline (ft.)	Distance from Resource to Edge of LOD (ft.)
060-5193	Farm	912 Panorama Drive, Blacksburg	1900	Not NRE	None	Due to Project Changes Not in Current APE	221.7	7842.71	7754.85
060-5194	Howard Cemetery	Cove Hollow Road (Route 603), Lafayette	Circa 1950	Not NRE	None	Direct	236.1	76.35	24.37
060-5195	House and Sheds	3568 Flatwoods Road, Elliston	Circa 1900	Not NRE	None	Direct	229.9	118.97	80.80
060-5197	Roadbed	3030 Mount Tabor Road, (Route 624) Blacksburg	Circa 1900	Not NRE	None	Direct	223.1	4.02483187	0
Craig County									
022-5039	Fisher Cemetery	Cumberland Gap Road (Route 42), Newport	Circa 1999	Not NRE	None	Indirect	217.9	264.95	227.45
022-5040	Denny Jones Farmstead Ruins	Cumberland Gap Road (Route 42), Newport	1900	Not NRE	None	Direct	217.7	8.08	0
022-5042	Bub Jones House Ruin	Stevers Gap Trail, Newport	Circa 1900	Not NRE	None	Indirect	217.4	302.27	264.77

Table 1. Resources Identified in the Mountain Valley Pipeline APE

VDHR No.	Resource Name	Location	Est. Date	NRHP Evaluation	Recommendation for Additional Work	Location in APE	Nearest Mile Post	Distance from Resource to Pipeline Centerline (ft.)	Distance from Resource to Edge of LOD (ft.)
022-5043	Barn	Stevers Gap Trail, Newport	Circa 1900	Not NRE	None	Indirect	217.3	330.16	292.66
022-5044	Jones Cemetery	Stevers Gap Trail, Newport	Circa 1891	Not NRE	None	Indirect	217.2	292.62	254.15
Giles County									
035-0412-0052**	Plunkett Farm	291 Seven Oaks Road (Route 614), Newport	Circa 1921	Contributing to Greater Newport Rural Historic District	Avoidance; Included in Master List for Effects Assessment	Direct	213.6	906.49	0
035-0412-0468	House Ruin	323 Old Furnace Road (Route 703), Newport	Circa 1900	Not NRE	None	Indirect	214.8	371.71	334.21
035-5093**	House/Silo Foundation	1382 Cascade Drive (Route 623), Pembroke	Circa 1930	Not NRE	None	Indirect	204.2	425.11	108.22
035-5129	Cabin Ruin and Burial	Big Stony Creek Road (Route 635), Ripplemeade	1900	Not NRE	None	Indirect	196.8	462.12	373.74
035-5130	Barn	Brickyard Road (Route 608), Pembroke	Unknown	Not NRE	None	Direct	209.3	865.26	10.75

Table 1. Resources Identified in the Mountain Valley Pipeline APE

VDHR No.	Resource Name	Location	Est. Date	NRHP Evaluation	Recommendation for Additional Work	Location in APE	Nearest Mile Post	Distance from Resource to Pipeline Centerline (ft.)	Distance from Resource to Edge of LOD (ft.)
035-5131	Foundation	Norcross Road (Route 684) Ripplemeade	Circa 1900	Not NRE	None	Direct	201	88.42	50.92

* NRE = National Register Eligible

**Indicates previously surveyed resources with numbers already assigned by VDHR. For these resources, the date in the "Est. Date" column in Table 1 refers to the newly recorded building or site identified during MVP's survey of the direct effects APE. The primary resource recorded under the VDHR ID number may have a different date of construction.

LOD = Limits of Disturbance

***Mountain Valley Pipeline Project, Historic Architecture Criteria of Effects Assessment – Virginia, Results of Task 1 – APE Digital Elevation Model with NLCD (Vegetation) Data and Google Earth Terrain Model*, Tetra Tech, January 2017 and *Mountain Valley Pipeline Project, Historic Architecture Criteria of Effects Assessment – Virginia, Results of Tasks 2 and 3 – Viewshed and Viewpoint Anabysis*, Tetra Tech, February 2017

Page Intentionally Left Blank

IV. INVENTORY LIST OF SURVEYED RESOURCES

Pittsylvania County

Cemetery
1271 Transco Road (Route 692), Chatham
VDHR No. 071-5525

This 0.06-acre, nineteenth-century cemetery is located within a 78-acre tract on the southeast side of Transco Road. The surrounding land is wooded. The cemetery is an irregular polygon with sides measuring 37 feet, 46 feet, 51 feet and 78 feet. The cemetery may be associated with the Gafford house ruin (071-5526) to its southeast.

This cemetery consists of 15 vertically set, unmarked fieldstones. These grave markers are irregularly spaced and have no clear directional orientation. Additional unmarked graves may be present, but were not observed. This cemetery was not visible from the public right-of-way and was recorded by Tetra Tech's archaeological field crew.

This resource is a nineteenth-century family cemetery. It does not appear to exhibit distinctive funerary artistic work or design features nor is it known to be associated with a particular historic event or persons of transcendent importance. Therefore, the cemetery does not meet NRHP Criterion Consideration D and is recommended not eligible for the NRHP under Criteria A, B, or C.

Gafford House Ruin
1271 Transco Road (Route 692), Chatham
VDHR No. 071-5526

This nineteenth-century house ruin is on a 78-acre parcel on the southeast side of Transco Road. The ruin may be associated with a cemetery (071-5525) located northwest of it. Also on the site are the remains of a circa 1920 concrete outbuilding of unknown use.

This resource is comprised of a collapsed nineteenth-century frame ruin and two standing stone chimneys. Chimney No. 1 is built of stacked, cut fieldstones with later mortar repair. The firebox is collapsing. Chimney No. 2 is also built of stacked, cut fieldstones but its firebox is intact and displays an arched brick lintel. Plain weatherboards and metal roof sheathing are visible in the ruin pile.

This tract was purchased in the 1850s by Paschal (Paskill) Gafford (b. 1820; d. 1910), a farmer and mason. Gafford married Elizabeth Lewis in 1853 so perhaps the house was erected around this time. Upon his death, Gafford willed the property to George and Nannie Motley. The Motleys owned the property until 1927 when it was sold at public auction. The current owner, Lyle Hess, demolished the house around 2007.

Due to its ruinous condition, the resource as a whole does not retain sufficient integrity to be evaluated for the NRHP; and therefore, it is recommended not eligible under Criteria A, B, or C.

Franklin County

Edwards Cemetery
Holliday Lane, Union Hall
VDHR No. 033-5403

This 0.13-acre family cemetery is in a cleared field on the south side of Holliday Lane. It contains an unknown number of burials, possibly fewer than 10 based on the number of stones, dating between 1960 and 2005. Two of the graves are marked with two commercially produced upright inscribed markers and four flush footstones. The inscriptions read as follows.

> Edwards: Edmon King Edwards; Feb. 15 1886-June 23, 1960; Sallie M; April 18, 1894-May 15, 1975.
>
> Edwards: Charles Abron Sr.; Nov. 20, 1912; Helen Marie Holladay: May 16, 1919-Janaury 17, 2004.

One metal temporary funeral home marker was observed. The cemetery lacks any borders or enclosures.

The cemetery does not exhibit distinctive funerary artistic work or design features nor is it known to be associated with a particular historic event or persons of transcendent importance. Therefore, the cemetery does not meet NRHP Criterion Consideration D and is recommended not eligible for the NRHP under Criteria A, B, or C.

Ruin
3266 Green Level Road (Route 693), Rocky Mount
VDHR No. 033-5408

This mid-twentieth-century ruin is on a 5.21-acre parcel in a wooded area on the north side of Green Level Road.

The ruin consists of a partially standing concrete block wall and a concrete block debris pile. The original use of the structure is unknown.

Due to its ruinous condition, the resource as a whole does not retain sufficient integrity to be evaluated for the NRHP; and therefore, it is recommended not eligible under Criteria A, B, or C.

House
280 Wades Gap Road (Route 726), Boones Mill
VDHR No. 033-5409

This circa 1900 vacant house is situated in an area of new growth trees on the west side of Wade's Gap Road. The legal parcel contains 122 acres.

The two-story, three-bay, side-gable house is vacant and deteriorated. The weatherboard siding and the metal roof sheathing are present; however, the window sashes and doors are missing. The structure sits on stone piers.

Due to its ruinous condition, the resource as a whole does not retain sufficient integrity to be evaluated for the NRHP; and therefore, it is recommended not eligible under Criteria A, B, or C.

Well House
1185 Cahas Mountain Road (Route 742), Boones Mill
VDHR No. 033-5410

This circa 1950 well house is situated in the woods on the north side of Cahas Mountain Road north of Shamrock Farm Lane. The legal parcel contains 127 acres.

The concrete block open well cover is approximately three feet square and three feet high. It is in an area overgrown with vegetation.

The well house is in poor condition and any historical association with a farm or larger residential property is not apparent. It does not appear to possess distinctive characteristics of design or construction and is not known to be associated with a particular event or person that would make it eligible for the NRHP. Therefore, the resource is recommended not individually eligible for the NRHP under Criteria A, B, or C.

Farmstead
180 Jonesmill Lane, Rocky Mount
VDHR No. 033-5412

This farmstead straddles the east and west sides of a gravel road, Jonesmill Lane, approximately 4.5-miles northwest of Rocky Mount, Virginia. The complex consists of a main house, two sheds and three barns set among agricultural fields.

The circa 1900 frame house faces north. It has an L-plan form, is two-stories high and has a gabled roof covered with standing seam metal. It is three bays across the façade and has a shed porch supported by square posts on square concrete piers. The porch floor is concrete. There is a small one-story shed addition on the west side and a one-story enclosed shed porch on the south side. There is a central chimney and a shouldered exterior end chimney on the east side. The original siding and windows have been replaced with vinyl.

All of the outbuildings have metal-covered gabled roofs and vertical plank siding. Barn 1 is the largest of the three barns and has a wrap-around shed that is elevated on the east side. Barn 2 is a one-story front-gable vehicle or equipment shed. Barn 3 is a small side-gable building with a shed with a livestock stall on the east side. Sheds 1 and 2 are situated adjacent to one another south of the dwelling. Shed 1 possesses a front-gable form with a partially open shed on the east side. Shed 2 is smaller than shed 1 and is a front-gable structure raised on piers.

This resource is a small late nineteenth- or early twentieth-century farm complex. The dwelling has been altered with vinyl siding and replacement vinyl windows. The porch posts, piers, and floor are also not original. The outbuildings, while notable, are not examples of any particular building type or technique and are not architecturally significant independent of the main dwelling. The resource is not known to be associated with a particular event or person that would make it individually eligible for the NRHP. Therefore, this resource is recommended not eligible for the NRHP under Criteria A, B or C.

Barn
184 Foggy Ridge Road (Route 701), Rocky Mount
VDHR No. 033-5413

This circa 1900 isolated barn and shed are situated on a 109-acre parcel on the west side of Foggy Ridge Road. The buildings sit in a mowed field with a wooded area to the northeast and an agricultural field to the southwest. The shed is situated east of the barn.

The double-pen, side-gable log barn has an open shed on the south side that is supported by four cedar posts. The log walls of the barn are joined with both saddle notching and v-notching. The roof is metal. The front-gable shed has vertical plank exterior walls and a roof covered with corrugated metal.

These resources are common types of agricultural buildings and are not architecturally distinctive. The buildings lack the context of a larger farm or agricultural setting. The resource is not known to be associated with a particular event or person that would make it individually eligible for the NRHP. Therefore, this resource is recommended not eligible for the NRHP under Criteria A, B, or C.

Roanoke County

Building
Callaway Road (Route 602), Bent Mountain
VDHR No. 080-5161-0342

This resource is an abandoned circa 1940 building located on the south side of Callaway Road (Route 602) just east of the Blue Ridge Parkway.

The one-story, concrete block building features a metal hip roof, concrete block walls, two exterior concrete block flues, and a concrete block foundation. On the north side facing the road, the windows and doors are boarded up and not visible. On the south side are a band of seven six-over-six wood sash windows. The building has a shed roof porch on the west elevation. The resource is abandoned, overgrown, and in deteriorated condition. Its original use was not determined.

The resource does not appear to possess distinctive characteristics of design or construction, nor is it known to be associated with a particular event or person that would make it individually eligible for the NRHP. However, the resource may contribute to the larger Blue Ridge Parkway Historic District (080-5161), which in 2008 was determined eligible for listing in the NRHP under Criteria A and C. This resource is not included in the draft NRHP nomination inventory list on file at VDHR. For purposes of this project this resource was treated as eligible for the NRHP and was added to the Master List and underwent an effects assessment (Tetra Tech: January and February 2017).

Wimmer Cemetery
Blue Ridge Parkway, Bent Mountain
VDHR No. 080-5161-0343

This twentieth-century cemetery is in a cleared field on the east side of the Blue Ridge Parkway. It is accessed by an unpaved drive off the south side of Callaway Road. A four-foot chain link fence encloses the cemetery and bisects it into two sections.

The graves are aligned on a southwest by northeast axis. Grave markers observed dated between the 1910s and 2000. The grave markers are all commercially made engraved stones. There are upright stones in a variety of shapes including rectangular, arched top and heart shaped. Family names observed were Holt, Bohon, Stone, Maxey, and Wimmer.

This resource is within the boundaries of the Blue Ridge Parkway Historic District (080-5161), which in 2008 was determined eligible for listing in the NRHP under Criteria A and C. This resource is not included in the draft NRHP nomination inventory list on file at VDHR. The cemetery does not exhibit distinctive funerary artistic work or design features, and it is not known to be associated with a particular historic event or persons of transcendent importance. Therefore, it is not recommended as individually eligible for the NRHP. For purposes of this project this resource was treated as eligible for the NRHP and was added to the Master List and underwent an effects assessment (Tetra Tech: January and February 2017).

Earthen Dam
Callaway Road (Route 602), Bent Mountain
VDHR No. 080-5161-0344

This circa 1950 breached dam is located in a wooded area 80 feet south of Callaway Road and east of the Blue Ridge Parkway.

The extant segment of the dam measures approximately 85 feet in length, is 15 feet in height, and has an upper surface width of about six feet. The dam base is 15-20 feet in width. There is no preserved evidence of a mill seat or mill structure. The dam impounded an unnamed stream to the west. The pond is not illustrated on the 1950 quadrangle map but is shown on the 1963 map, establishing a construction date between approximately 1950 and 1963. All subsequent quadrangle maps (USGS 1977, 2010, and 2013) show the pond, suggesting that the dam breach occurred recently.

This resource is within the boundaries of the Blue Ridge Parkway Historic District (080-5161), which in 2008 was determined eligible for listing in the NRHP under Criteria A and C. This resource is not included in the draft NRHP nomination inventory list on file at VDHR. The dam does not exhibit distinctive engineering or design features, and it is not known to be associated with a particular historic event or persons of transcendent importance. Therefore, the dam is not recommended as individually eligible for the NRHP. However, due to its location within the Blue Ridge Parkway Historic District and its potential to serve as a contributing resource to the district, this resource was added to the Master List for effects assessment (Tetra Tech: January and February 2017).

Elijah Henry House
8443 Poor Mountain Road (Route 612), Bent Mountain
VDHR No. 080-5297

This circa 1840 log house sits on a three-acre parcel on the west side of Poor Mountain Road. The parcel is on the west side of Bottom Creek and is accessed by a bridge. In addition to the dwelling, the parcel contains a circa 1910 log outbuilding and a circa 1940 shed-roofed equipment shed.

This resource was identified in a previous report, *Phase I Reconnaissance Architectural Survey for the Mountain Valley Pipeline, Roanoke County, Virginia (March 2016:83-84)*. The resource was not visible from the public right-of-way And was not surveyed by the New South architecture field team. The description in the report was taken from a V-CRIS entry made in 2009. The Phase I report recommended Phase II study to determine if the resource may be eligible for the NRHP. Tetra Tech archeologists accessed the Elijah Henry House parcel in July 2016. The following current description and revised recommendation is based on Tetra Tech's fieldwork.

The Elijah Henry House is long vacant and deteriorating. It is a two-story, three-bay, side-gable dwelling with brick end chimneys and a one-story shed across the rear elevation. The walls are covered with weatherboards and most of the window sashes are missing. The roof is asphalt shingle. South of the house is a deteriorated log outbuilding with some remaining vertical plank siding. South of the outbuilding is a shed-roofed equipment shed with vertical plank siding. The shed is open on one side for access and has an asphalt shingle roof.

The Elijah Henry House does not appear to possess distinctive characteristics of design or construction. The window sashes and the front porch described in the 2009 V-CRIS entry are now gone. The house is not known to be associated with a particular event or person that would make it individually eligible for the NRHP. Therefore, the resource is recommended not individually eligible for the NRHP under Criteria A, B, or C. For purposes of this project this resource was treated as eligible for the NRHP and was added to the Master List and underwent an effects assessment (Tetra Tech: January and February 2017).

Foundation
10932 Bent Mountain Road (Route 221), Bent Mountain
VDHR No. 080-5677-0004

This rectangular foundation parallels the east side of Bent Mountain Road in the Bent Mountain Rural Historic District. It is a concrete slab that is flush with the ground.

The resource does not retain sufficient integrity to be evaluated for the NRHP; and therefore, it is recommended not eligible under Criteria A, B, or C. No additional work is recommended to determine if it is contributing to the larger Bent Mountain Rural Historic District.

Barn
10383 Russwood Road, Bent Mountain
VDHR No. 080-5677-0005

This barn is at the edge of a field on the east side of Russwood Road. The double pen barn has shed roof and vertical wood siding. It is in near ruinous condition.

The resource does not retain sufficient integrity to be evaluated for the NRHP; therefore, it is recommended not eligible under Criteria A, B, or C. No additional work is recommended to determine if it is contributing to the larger Bent Mountain Rural Historic District.

Cabin
10858 Green Hollow Drive
VDHR No. 080-5677-0006

This circa 1940 cabin is situated on a 25-acre parcel in a wooded area at the end of Green Hollow Drive, which branches west off of Bent Mountain Road. It is located within the Bent Mountain Rural Historic District.

This one-and-a-half story side-gable log cabin has a one-story rear ell. The corners are joined with saddle notches and the logs are chinked with concrete. A brick interior chimney rises from the roof where the one and two-story sections join. Some divided light windows remain; other windows are replacements. The roof is metal and the foundation is concrete. The house is vacant and deteriorated.

The wide concrete chinking between the logs indicates that this house is not a nineteenth-century log house but rather a rustic revival. Log cabins were often erected as second homes or "get-aways" in the 1930s and 1940s. This example is a common type and does not appear to possess distinctive characteristics of design or construction and the building is in poor condition. The house is not known to be associated with a particular event or person that would make it individually eligible for the NRHP. Therefore, the resource is recommended not individually eligible for the NRHP under Criteria A, B, or C. For purposes of this project this resource was treated as eligible for the NRHP and was added to the Master List and underwent an effects assessment (Tetra Tech: January and February 2017).

Ruins
8741 Poor Mountain Road (Route 612), Bent Mountain
VDHR No. 080-5677-0007

These circa 1900 ruins of two buildings are located on a 250-care parcel in a wooded area on the south side of Poor Mountain Road. They are accessed from an unpaved driveway. The resource is located within the Bent Mountain Rural Historic District.

The ruin is the collapsed debris pile of a log structure. East of the former log building is metal covered shed-roofed storage shed.

The resource does not retain sufficient integrity to be evaluated for the NRHP; and therefore, it is recommended not eligible under Criteria A, B, or C. Given the poor condition of this resource, no additional work is recommended to determine if it is contributing to the larger Bent Mountain Rural Historic District.

Henry-Gregory House
10568 Bottom Creek Road (Route 607), Bent Mountain
VDHR No. 080-5677-0008

This resource consists of circa 1900 abandoned, deteriorating house and a small cemetery on the southeast side of Bottom Creek Road in the Bent Mountain Rural Historic District. The legal parcel is 101.6 acres.

The one-and-half story, side-gable house has a one-bay shed porch and a one-story full-width shed addition on the rear elevation. There is also a gabled addition on the side. Some original window sashes have been replaced but a few fixed four-light sashes remain. The building retains its original weatherboard siding and a metal roof. There is a later exterior brick chimney flue on one side.

A small cemetery within a decorative wire fence was observed near the house. The fence encloses the grave marker of Nathan D. Gregory, who died in 1899. No other grave markers were noted; however, unmarked graves may be present.

The Henry-Gregory House is vacant and deteriorating and has lost its original windows and chimney. The dwelling does not appear to possess distinctive characteristics of design or construction. The resource is not known to be associated with a particular event or person that would make it individually eligible for the NRHP. Therefore, the resource is recommended not individually eligible for the NRHP under Criteria A, B, or C. For purposes of this project this resource was treated as eligible for the NRHP and was added to the Master List and underwent an effects assessment (Tetra Tech: January and February 2017).

Henry-Waldron Cemetery
8455 Poor Mountain Road (Route 612), Bent Mountain
VDHR No. 080-5690

This small family cemetery is situated on a knoll in a wooded area at the western terminus of an unpaved dead end road off the west side of Poor Mountain Road.

This cemetery's boundaries are not marked with any type of wall or fence. Despite heavy weathering, a date of 1901 is visible on the oldest headstone. Several additional graves were observed with fieldstone headers and footers. More recent headstones are dated 1930, 1953, and 1975. The number of burials could not be determined.

The cemetery does not exhibit distinctive funerary artistic work or design features, and it is not known to be associated with a particular historic event or persons of transcendent importance. Therefore, the resource is recommended not individually eligible for the NRHP under Criteria A, B, or C. For purposes of this project this resource was treated as eligible for the NRHP and was added to the Master List and underwent an effects assessment (Tetra Tech: January and February 2017).

Shed Ruin
10303 Russwood Road, Bent Mountain
VDHR No. 080-5695

This circa 1946 ruin is located on the east side of Russwood Road. The legal parcel is 3.24 acres.

This ruin is interpreted to have been a shed or storage building. Today it consists of a metal and wood debris pile.

Due to its ruinous condition, the resource as a whole does not retain sufficient integrity to be evaluated for the NRHP; and therefore, it is recommended not eligible under Criteria A, B, or C.

Roadbed
Green Hollow Drive, Bent Mountain
VDHR No. 080-5696

This circa 1900, abandoned roadbed is situated in the woods off the north side of Green Hollow Drive.

An unpaved graded roadbed is visible through the trees on the north side of Green Hollow Road.

This roadbed does not appear to possess significant engineering or construction features that would make it individually eligible for the NRHP. It does not appear to be associated with a larger historic landscape that would make it a contributing resource in a historic district. The roadbed is not known to be associated with a particular historic event or persons of transcendent importance. Therefore, it is recommended not eligible under Criteria A, B, or C.

Montgomery County

Mine Entrance and House Ruin
2626 Mount Tabor Road (Route 624), Blacksburg
VDHR No. 060-0332

This twentieth-century abandoned coalmine is located off the north side of Mount Tabor Road. The mine entrance is situated along a stream near a small waterfall. The property was originally recorded as a house ruin in 1986. Neither the Mine Entrance nor any other secondary resources were recorded at the time. No evidence of the house ruin was observed during the current survey.

This resource is the collapsed opening to a historic coal mine. Anthracite coal mining peaked in Montgomery County in 1940s. Both small family mines and larger corporate mines operated in the county until the industry concluded here in the 1970s. The dimensions of the opening are

approximately 5x10 feet. Coal was observed along the surface of the creek near the opening. According to the landowner, Mr. Slayton, the coal mine was once operational and steel rails were visible. No other structural remains or features were observed.

No related buildings, machinery, railroad resources, paths, trash piles or other associated features of industrial activity were observed at this site. The National Park Service's guidelines for evaluating historic mining properties recommend these individual components are an important part of NRHP-eligible mining properties. The absence of these features at this particular mine mean it can no longer convey the feel and association of a mining operation. This resource lacks sufficient integrity to be evaluated for the NRHP as historic mining site. Therefore, this resource is recommended not eligible under Criteria A, B, or C.

Cemetery/Barn
3721 Mill Creek Road, Blacksburg
VDHR No. 060-0574-0126

This barn is being added to an existing V-CRIS record for Cemetery (060-0574-0126).

The circa 1900 unused and deteriorating barn is situated in the woods on the east side of Mill Creek Road approximately six-miles northeast of Blacksburg in the North Fork Valley Rural Historic District. The barn is associated with a cemetery on the same parcel, also resource number 060-0574-0126 and reported on in *Phase I Reconnaissance Architectural Survey for the Mountain Valley Pipeline, Montgomery County, Virginia* (June 2016:24, 29).

The two-story front-gable shed has an open barn supported by cedar pots on one side. The exterior walls are covered with vertical boards and the roof is metal.

This barn is a common type of agricultural building and is not architecturally distinctive. It lacks the context of a larger farm or agricultural setting. The resource is not known to be associated with a particular event or person that would make it individually eligible for the NRHP. Therefore, this resource is recommended not eligible for the NRHP under Criteria A, B or C. For purposes of this project this resource was treated as eligible for the NRHP and was added to the Master List and underwent an effects assessment (Tetra Tech: January and February 2017).

Mill Dam
1814 Catawba Road (Route 785), Blacksburg
VDHR No. 060-0574-0127

This circa 1900 breached stone structure at one time dammed Mill Creek north of its junction with the North Fork of the Roanoke River. Mill Creek Road runs parallel with the Mill Creek to the east and crosses under the road north of the dam. The dam is located approximately 5.5

miles northeast of Blacksburg in the North Fork Valley Rural Historic District. The legal parcel contains 270 acres.

The dam, built of dry stacked fieldstones, measures approximately 75 feet in length. It is 8.5 feet high. No extant mill buildings or ancillary features were observed.

This dam is a common type of structure lacking architectural distinction and does not have significance in isolation from a larger milling complex. The resource is not known to be associated with a particular event or person that would make it individually eligible for the NRHP. Therefore, this resource is recommended not eligible for the NRHP under Criteria A, B or C. For purposes of this project this resource was treated as eligible for the NRHP and was added to the Master List and underwent an effects assessment (Tetra Tech: January and February 2017).

Hale Cemetery
Craig Creek Road (Route 621), Blacksburg
VDHR No. 060-5190

This isolated circa 1900 family cemetery is situated in a wooded area on the south side of Craig Creek Road approximately 5.5 miles north of Blacksburg.

The cemetery was at one time enclosed by a post-and-wire fence, which has been severely damaged by a fallen tree. Two marked graves were observed: the Veterans Administration-issued Confederate marker of L.D. Hale and the metal funeral home marker of Mrs. Emory Hale. The burials are arranged on an east-west axis. Unmarked graves may be present.

The cemetery does not exhibit distinctive funerary artistic work or design features. It is not obviously associated with other resources that would make it contributing to a historic district. The resource is not known to be associated with a particular historic event or persons of transcendent importance. Therefore, the resource is recommended not eligible for the NRHP under Criteria A, B, or C.

Cemetery
2620 Bishop Road (Route 648), Blacksburg
VDHR No. 060-5191

This shed and cemetery are situated in a valley accessed by a long serpentine drive off the east side of Mossy Springs Road.

The cemetery is a cleared field or pasture and enclosed by a four-foot chain link fence. The area within the fence is not maintained making it difficult to see the grave markers or determine the number of burials; however, two commercially made tablets were observed.

The cemetery does not exhibit distinctive funerary artistic work or design features. It is not obviously associated with other resources that would make it contributing to a historic district. The resource it is not known to be associated with a particular historic event or persons of transcendent importance. Therefore, the resource is recommended not eligible for the NRHP under Criteria A, B, or C.

Farm
912 Panorama Drive, Blacksburg
VDHR No. 060-5193

This farm complex sits on a 9.4-acre parcel at the northeast corner of Mount Tabor Road and Panorama Drive approximately three miles northeast of Blacksburg. This is a suburbanizing area outside of Blacksburg; however, tracts of undeveloped farmland remain. The circa 1900 farmhouse faces Mount Tabor Road. A four-foot chain link fence encloses the front yard. East of the house along the unpaved Panorama Drive is a small concrete block well house, a front-gable shed covered with T-111 siding, and two frame barns with vertical siding and metal-covered roofs. A pasture lies east of the barns.

The two-story three-bay I-house has an enclosed hipped-roof front porch. A two-story rear ell with a two-story shed addition on the south side. An open shed-roofed carport has been appended to the east side of the ell. Interior brick chimneys project from the north end of the main block and the ridgeline of the ell. The exterior walls are covered with vinyl siding and all of the original windows have been replaced with vinyl one-over-one sashes. The roof is covered with asphalt shingles.

The I-house is a common form of dwelling found throughout Virginia. This particular one has undergone a number of alterations including the enclosure of the front porch and the addition of vinyl siding and windows. Due to these changes, the house no longer conveys its historic appearance. The outbuildings are not significant independent of the dwelling. The resource is not known to be associated with a particular historic event or persons of transcendent importance. Therefore, the resource is recommended not eligible for the NRHP under Criteria A, B, or C.

Howard Cemetery
Cove Hollow Road (Route 603), Lafayette
VDHR No. 060-5194

This twentieth-century family cemetery is situated in a clearing on the west side of Howard Drive. Howard Drive branches off the south side of Cove Hollow Road in the Lafayette community.

One commercially made granite grave marker was observed in this abandoned family cemetery. The tablet has been separated from the base and lies on the ground next to it. It is inscribed with the names, Robert Lee Howard, Mary Dawson Howard, Janie Howard Horton, Bernice Howard, and Edwin Howard Jr. There are no birth or death dates on the marker. No enclosure was observed and it could not be determined if unmarked graves are present.

The cemetery does not exhibit distinctive funerary artistic work or design features. It is not obviously associated with other resources that would make it contributing to a historic district. The resource it is not known to be associated with a particular historic event or persons of transcendent importance. Therefore, the resource is recommended not individually eligible for the NRHP under Criteria A, B, or C.

House and Sheds
3568 Flatwoods Road, Elliston
VDHR No. 060-5195

This circa 1900, abandoned farm complex is situated at the end of a long unpaved drive off the south side of Flatwoods Road. The legal parcel contains four acres.

The one-story side-gable house has an enclosed rear shed on the southeast side and an open storage shed has been built on the northwest side. The house has been converted for agricultural storage. It retains its weatherboard siding. The window openings are covered. Also on the site is a gabled frame barn, a front-gable weatherboarded shed that is almost completely overgrown with vegetation, and a cast iron water pump.

These are common types of buildings seen in the rural landscape of Montgomery County. The resource as a whole is in poor condition. The buildings are not architecturally distinctive and are not significant in context of a larger farm or agricultural setting. The resource is not known to be associated with a particular event or person that would make it individually eligible for the NRHP. Therefore, this resource is recommended not eligible for the NRHP under Criteria A, B or C.

Roadbed
3030 Mount Tabor Road (Route 624), Blacksburg
VDHR No. 060-5197

This abandoned roadbed runs east-west in a wooded area on the north side of Mount Tabor Road. Approximately 75 feet of the roadbed is visible through the trees. The legal parcel contains 13 acres.

This roadbed does not appear to possess significant engineering or construction features that would make it individually eligible for the NRHP. It does not appear to be associated with a

larger historic landscape that would make it a contributing resource in a historic district. The roadbed is not known to be associated with a particular historic event or persons of transcendent importance. Therefore, it is recommended not eligible under Criteria A, B, or C.

Craig County

Fisher Cemetery
Cumberland Gap Road (Route 42), Newport
VDHR No. 022-5039

This isolated burial ground is situated at the end of an unpaved drive on the south side of Cumberland Gap Road and Sinking Creek north of Newport. The cemetery is overgrown with vegetation. One granite tablet marker is present. It is inscribed, "Joseph Fisher, Born May 17, 1927, Died August 14, 1999. Rest Sweetly."

The cemetery may not be 50 years of age. It does not exhibit distinctive funerary artistic work or design features, and it is not known to be associated with a particular historic event or persons of transcendent importance. Therefore, the resource is recommended not individually eligible for the NRHP under Criteria A, B, or C.

Denny Jones Farmstead Ruins
Cumberland Gap Road (Route 42), Newport
VDHR No. 022-5040

These ruins are situated in a cleared field at the end of an unpaved drive on the south side of Cumberland Gap Road and Sinking Creek north of Newport. The ruins are south of a cemetery (022-5039) and are one of a handful of resources in this area associated with the Jones family.

The farmstead consists of three debris piles. The first is the wood and metal remains of a collapsed frame building. The second is a scatter of bricks and stone, which may be the remnants of a springhouse. Lastly, there are the remnants of a dry stack fieldstone wall. Also on the site are various containers for feeding livestock, such as an old bathtub and a concrete trough. This resource was not visible from the public right-of-way and was recorded by Tetra Tech's archaeological field crew. The crew reported that they had met on site with the property owner, Gordon Jones, who stated that the ruins were that of Denny Jones and consisted of his home, springhouse and corncrib. Mr. Jones did not know the house's construction date but stated it was destroyed by fire in the 1950s and Jones converted the crib to the family dwelling at that time.

The resource does not possess sufficient integrity to be evaluated for the NRHP and therefore, it is recommended not eligible under Criteria A, B, or C.

Bub Jones House Ruin
Stevers Gap Trail, Newport
VDHR No. 022-5042

These circa 1900 house and foundation ruins are situated in a cleared field at the end of Stevers Gap Trail on the south side of Cumberland Gap Road and Sinking Creek north of Newport. The ruins are south of a cemetery (022-5039) and the ruins of the Denny Jones Farmstead (022-5040).

This resource cluster consists of a foundation and house ruin. The property owner identified it as the home place of Bub Jones. The frame house has collapsed but three shouldered cut stone chimneys with struck mortar joints remain standing. The house had weatherboard siding, a stone pier foundation and flush wall sheathing on the inside. North of the house is a rectangular, cut stone foundation.

Due to its ruinous condition, the resource as a whole does not retain sufficient integrity to be evaluated for the NRHP; and therefore, it is recommended not eligible under Criteria A, B, or C.

Barn
Stevers Gap Trail, Newport
VDHR No. 022-5043

This circa 1900 barn is situated in a cleared field at the end of Stevers Gap Trail on the south side of Cumberland Gap Road and Sinking Creek north of Newport. The barn is south of the Bub Jones House ruin (022-5042).

The front-gable barn has open sheds on two sides. It is constructed of saddle-notched logs, but the exterior walls are covered with vertical boards. The roof is metal. In 1910, graffiti was carved on the interior wall planks.

This barn is a common resource type found in the rural landscape of Craig County and western Virginia. It is not architecturally distinctive and is not significant in the context of a larger farm or agricultural setting. The resource is not known to be associated with a particular event or person that would make it individually eligible for the NRHP. Therefore, this resource is recommended not eligible for the NRHP under Criteria A, B, or C.

Jones Cemetery
Stevers Gap Trail, Newport, Craig County
VDHR No. 022-5044

The twentieth-century cemetery is situated in a cleared area atop a hill at the end of Stevers Gap Trail on the south side of Cumberland Gap Road and Sinking Creek north of Newport. The cemetery is south of the barn (022-5043) and is one of a handful of resources in this area associated with the Jones family.

The cemetery is estimated to contain 11 burials. According to the property owner, there are two children's graves. Other unmarked burials may be present. A post-and-wire fence encloses the cemetery. There are granite commercially made markers and the Confederate iron cross foot marker of James A. Jones. The United Daughters of the Confederacy issued these crosses. Burial dates range from 1891 (James A. Jones) to 2007. All burials are on an east-west axis.

The cemetery does not exhibit distinctive funerary artistic work or design features, and it is not known to be associated with a particular historic event or persons of transcendent importance. It is not a component of larger historic district. Therefore, the resource is recommended not individually eligible for the NRHP under Criteria A, B, or C.

Giles County

Plunkett Farm
291 Seven Oaks Road (Route 614), Newport
VDHR No. 035-0412-0052

This farmstead, anchored by a non-historic board-and-batten dwelling, straddles both sides of Seven Oaks Road in the Greater Newport Rural Historic District. Five buildings are in or near the project APE.

The main house on the north side of Seven Oaks Road is the circa 1940 house identified in the Greater Newport Rural Historic District NRHP nomination. The house was listed as contributing at the time of the nomination but it appears to have been expanded with a side addition since then. A second former house is the earlier dwelling identified as circa 1921 in the NRHP nomination. It is a one-story, side-gable duplex with weatherboard siding and a metal roof. Most of the door and window sashes have been removed but one two-over-two sash remains without its glass panes. This house is used for storage. The circa 1930 barn has vertical plank walls and a stone foundation. Shed 1 is a recently built shed-roofed board-and-batten building on brick piers. Shed 2 is smaller board-and-batten shed with a shallow-pitched gable roof and a window in the gable end. No photos are available for sheds 3 and 4. The sawmill, chicken house and meat house described in the 1999 V-CRIS entry were not observed.

The Plunkett Farm is a contributing resource in the Greater Newport Rural Historic District. For purposes of this project this resource was treated as eligible for the NRHP and was added to the Master List and underwent an effects assessment (Tetra Tech: January and February 2017).

House Ruin
323 Old Furnace Road (Route 703), Newport
VDHR No. 035-0412-0468

This circa 1900 house is situated on the south side of Old Furnace Road in the Greater Newport Rural Historic District.

This one-story side-gable house has a collapsing rear shed. The siding is asbestos shingle and the roof is metal. The doors and window sashes are missing. An interior brick chimney flue projects from the rear shed. The resource is severely deteriorated.

The house does not possess sufficient integrity to be evaluated for the NRHP and therefore, it is recommended not individually eligible under Criteria A, B, or C. Given the poor condition of this resource, no additional work is recommended to determine if it is contributing to the larger Greater Newport Rural Historic District.

House/Silo Foundation
1382 Cascade Drive (Route 623), Pembroke
VDHR No. 035-5093

This complex is on the south side of Cascade Drive. An unpaved driveway accesses the house and outbuildings. The house is situated on the west side of the driveway and outbuildings are on the east side. The silo foundation is on the south side of Cascade Drive and south of Little Stony Creek. This house and outbuildings were reported on in *Phase I Reconnaissance Architectural Survey for the Mountain Valley Pipeline, Craig and Giles Counties, Virginia* (March 2016:50, 65-68). This entry adds the circa 1930 round concrete silo foundation to the existing resource cluster. VDHR concurred with the report findings in a letter dated May 25, 2016.

This resource was previously recommended not eligible for the NRHP and the discovery of the silo foundation does not change the recommendation.

Cabin Ruin and Burial
Big Stony Creek Road (Route 635), Ripplemeade
VDHR No. 035-5129

This cabin ruin and single burial is situated in a wooded area east of the Appalachian Trail and south of Big Stony Creek Road.

The cabin ruin consists of a debris pile of wood and metal and metal kitchen appliances. The isolated burial is due west of the ruin and consists of a fieldstone head and footstone markers. Only one burial was observed; however, others may be present.

The cabin does not possess sufficient integrity to be evaluated for the NRHP and therefore, it is recommended not eligible under Criteria A, B, or C. The burial does not exhibit distinctive funerary artistic work or design features. The grave occupant is unknown and therefore it is not known to be associated with a particular historic event or persons of transcendent importance. It is not a component of larger historic district. Therefore, the resource is recommended not individually eligible for the NRHP under Criteria A, B, or C.

Barn
Brickyard Road (Route 608), Pembroke
VDHR No. 035-5130

Aerial photographs indicate this resource is an isolated rectangular barn with a deteriorated metal roof and exposed roof rafters. It is located in a wooded area in a curve in Brickyard Road.

The surveyors had limited access to the property. This barn has not been evaluated for individual NRHP eligibility. A barn or outbuilding would need to possess highly significant design or construction values to be individually eligible for the NRHP. No additional work is recommended.

Foundation
Norcross Road (Route 684), Ripplemeade
VDHR No. 035-5131

This stone foundation is situated in a wooded area west of the AGP Lime Plant # 2 (035-5120) on the west side of Big Stony Creek Road. The foundation is an unarticulated pile of cut and rough stone.

The foundation does not possess sufficient integrity to be evaluated for the NRHP; and therefore, it is recommended not eligible under Criteria A, B, or C.

Page Intentionally Left Blank

APPENDIX A: MAPS SHOWING LOCATIONS OF RESOURCES

Page Intentionally Left Blank

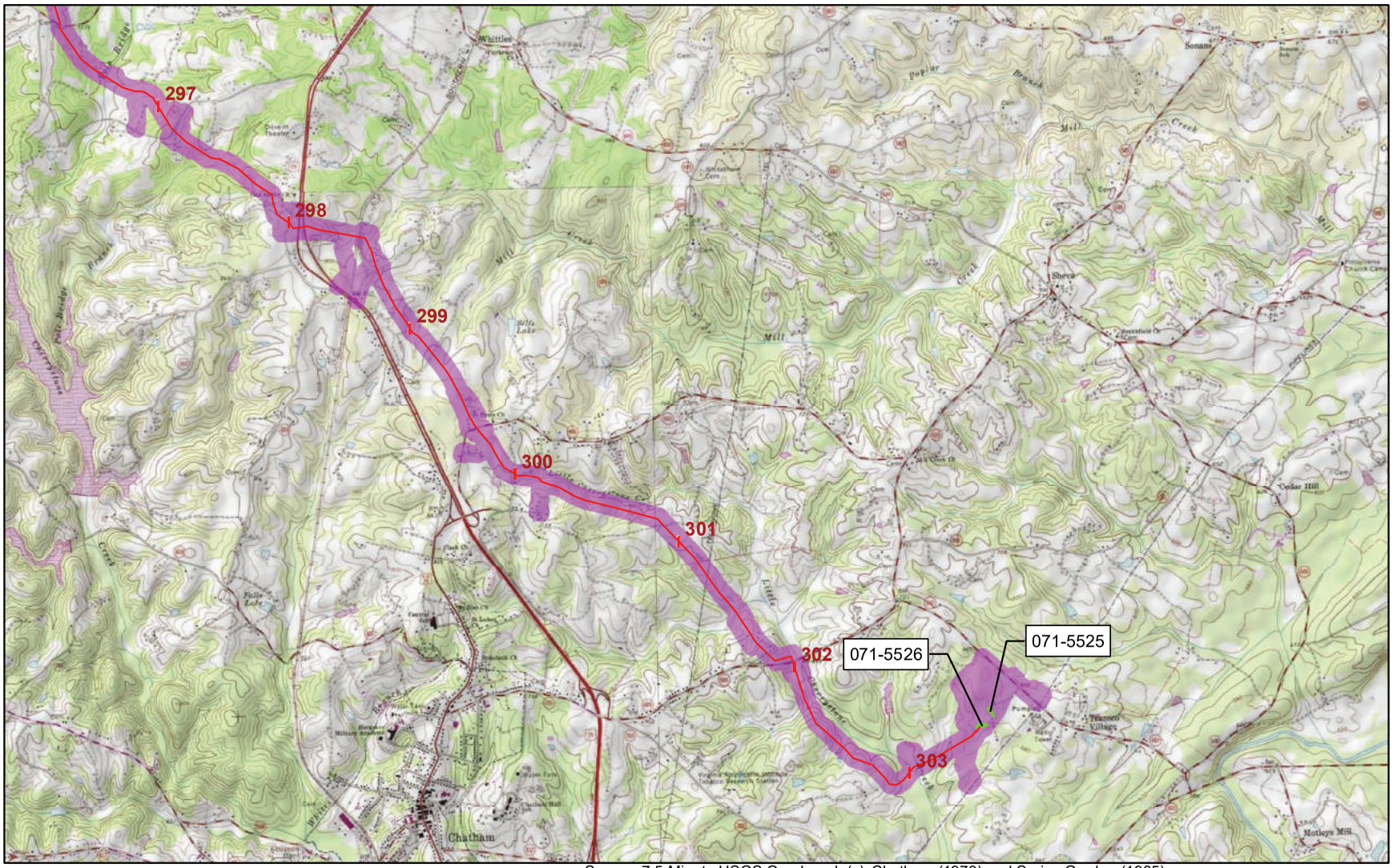

Source: 7.5-Minute USGS Quadrangle(s), Chatham (1978) and Spring Garden (1985)

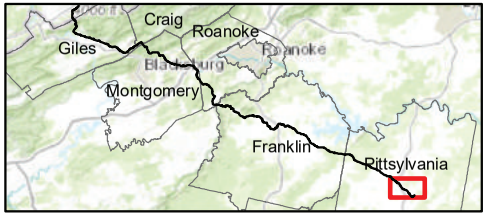

Addendum to the Phase I Reconnaissance Architectural Survey for the Mountain Valley Pipeline: Summary Report Pittsylvania, Franklin, Montgomery, Craig, and Giles Counties, Virginia

1 in = 1 miles

- Mileposts
- Proposed Route (October 2016)
- Indirect APE & LOD (October 2016)
- Historic Resources
- NRHP Districts

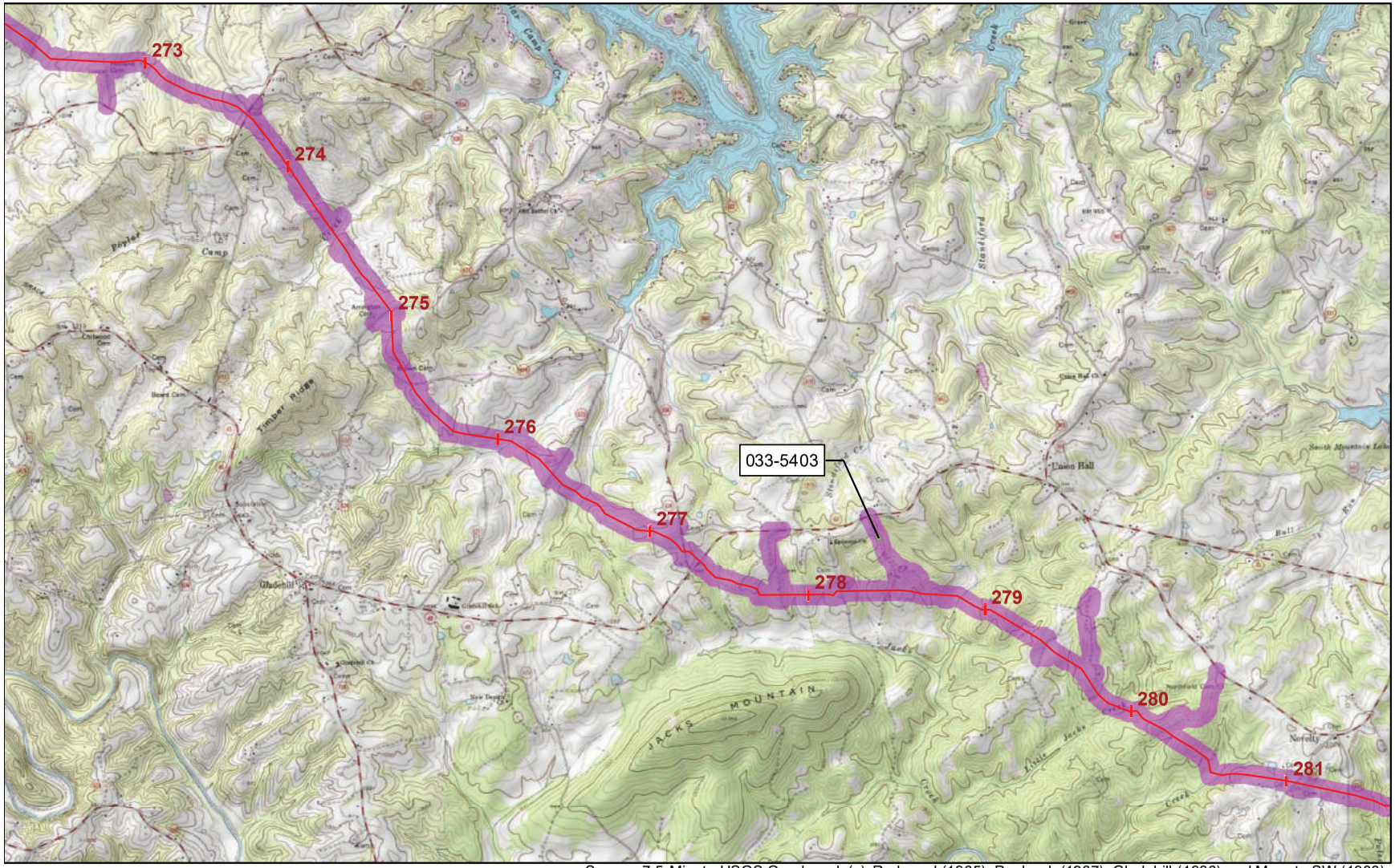

Source: 7.5-Minute USGS Quadrangle(s), Redwood (1965), Penhook (1967), Gladehill (1986) and Moneta SW (1986)

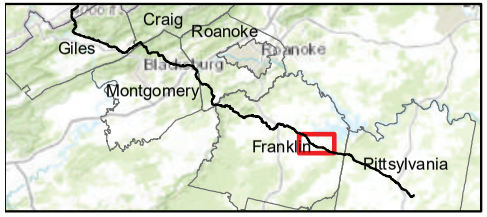

Addendum to the Phase I Reconnaissance Architectural Survey for the Mountain Valley Pipeline: Summary Report Pittsylvania, Franklin, Montgomery, Craig, and Giles Counties, Virginia

1 in = 1 miles

- Mileposts
- Proposed Route (October 2016)
- Indirect APE & LOD (October 2016)
- Historic Resources
- NRHP Districts

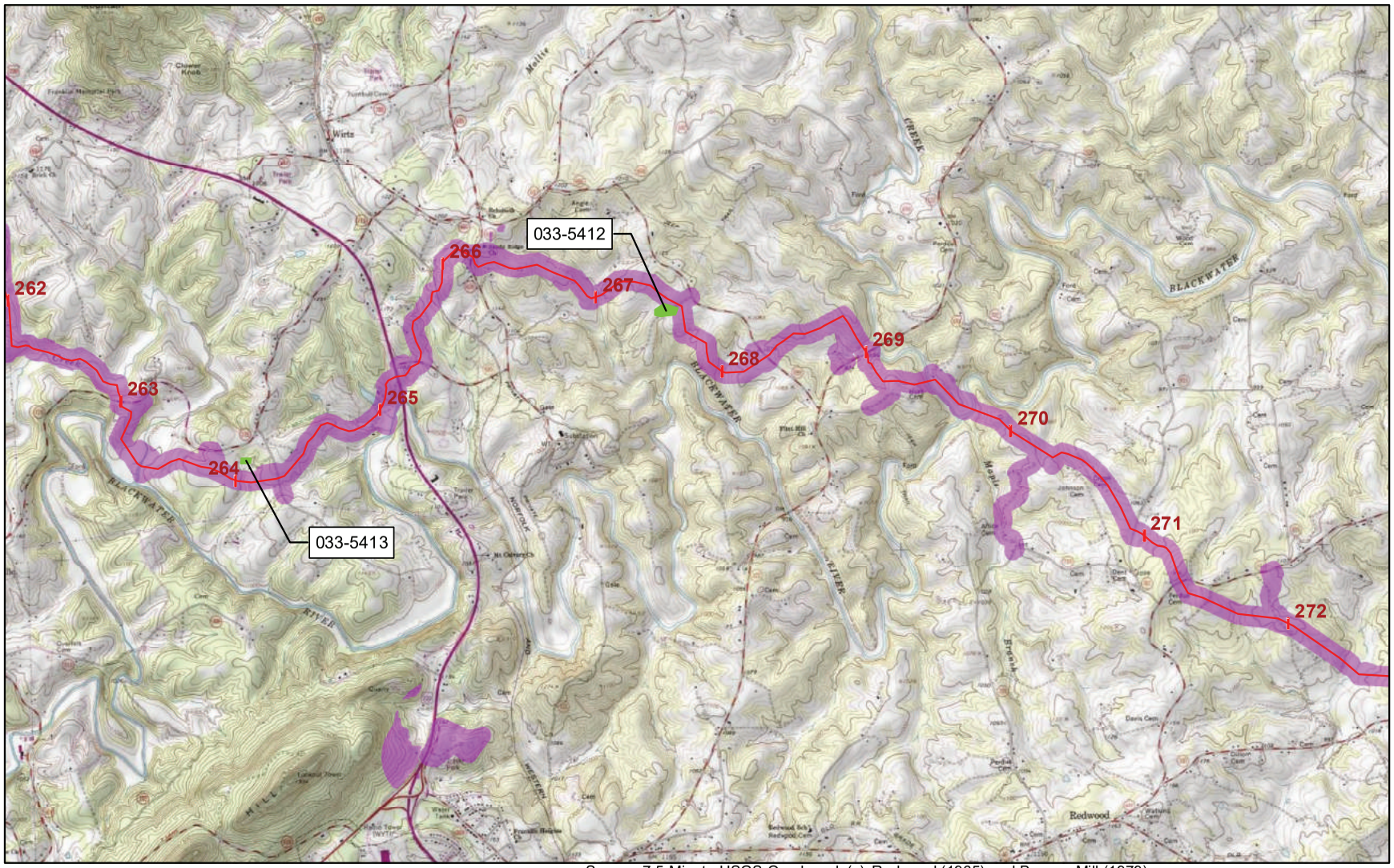

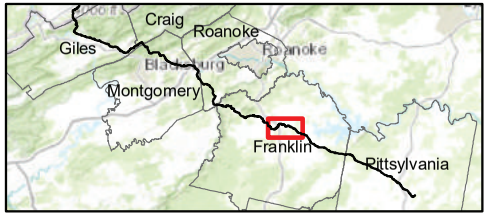

Source: 7.5-Minute USGS Quadrangle(s), Redwood (1965) and Boones Mill (1979)

Addendum to the Phase I Reconnaissance Architectural Survey for the Mountain Valley Pipeline: Summary Report Pittsylvania, Franklin, Montgomery, Craig, and Giles Counties, Virginia

1 in = 1 miles

- Mileposts
- Proposed Route (October 2016)
- Indirect APE & LOD (October 2016)
- Historic Resources
- NRHP Districts

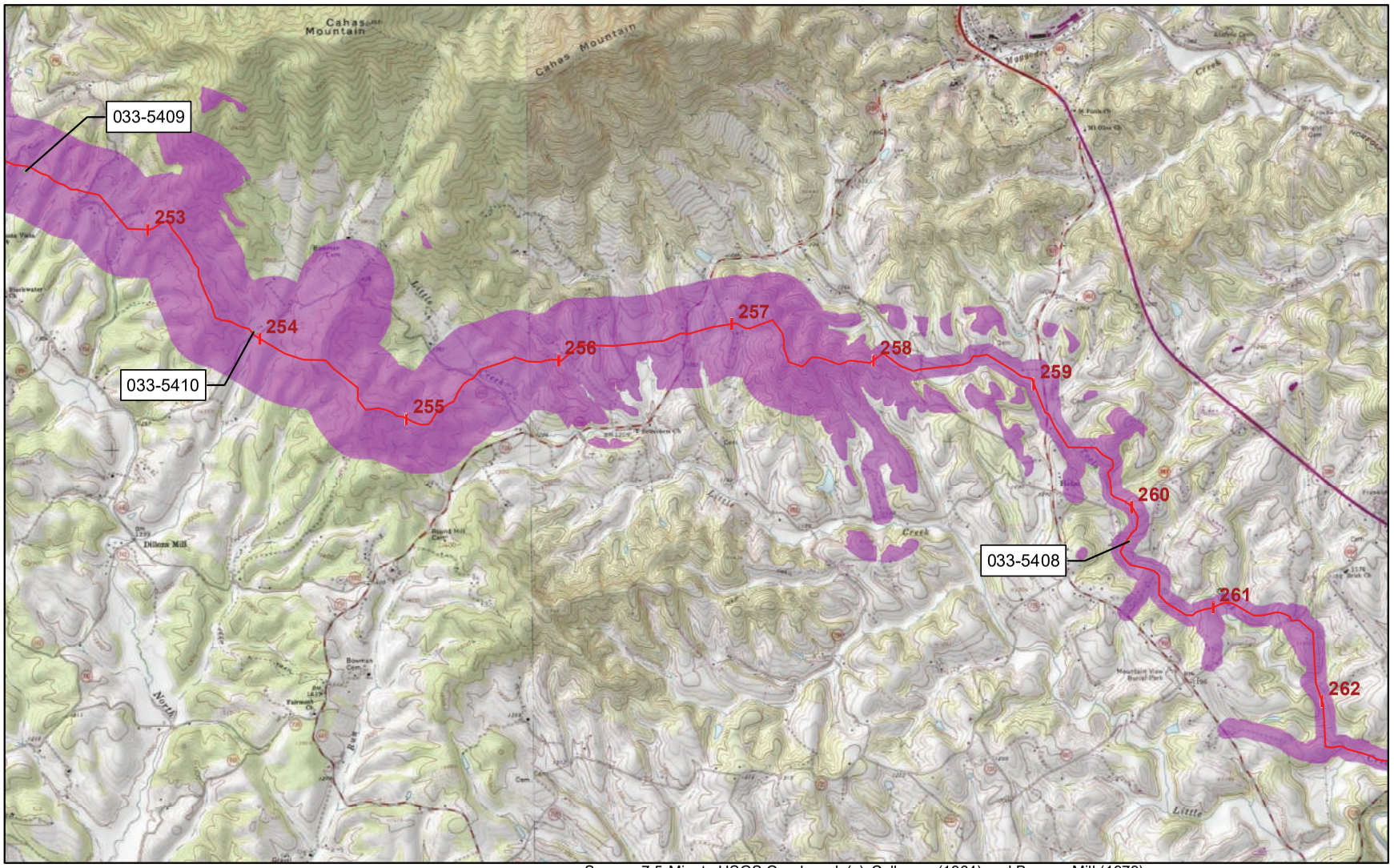

Source: 7.5-Minute USGS Quadrangle(s), Callaway (1964) and Boones Mill (1979)

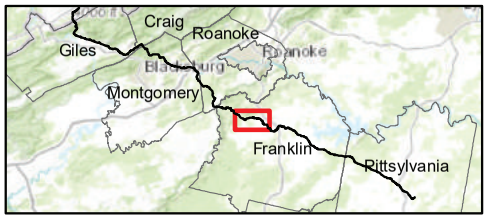

Addendum to the Phase I Reconnaissance Architectural Survey for the Mountain Valley Pipeline: Summary Report Pittsylvania, Franklin, Montgomery, Craig, and Giles Counties, Virginia

1 in = 1 miles

- Mileposts
- Proposed Route (October 2016)
- Indirect APE & LOD (October 2016)
- Historic Resources
- NRHP Districts

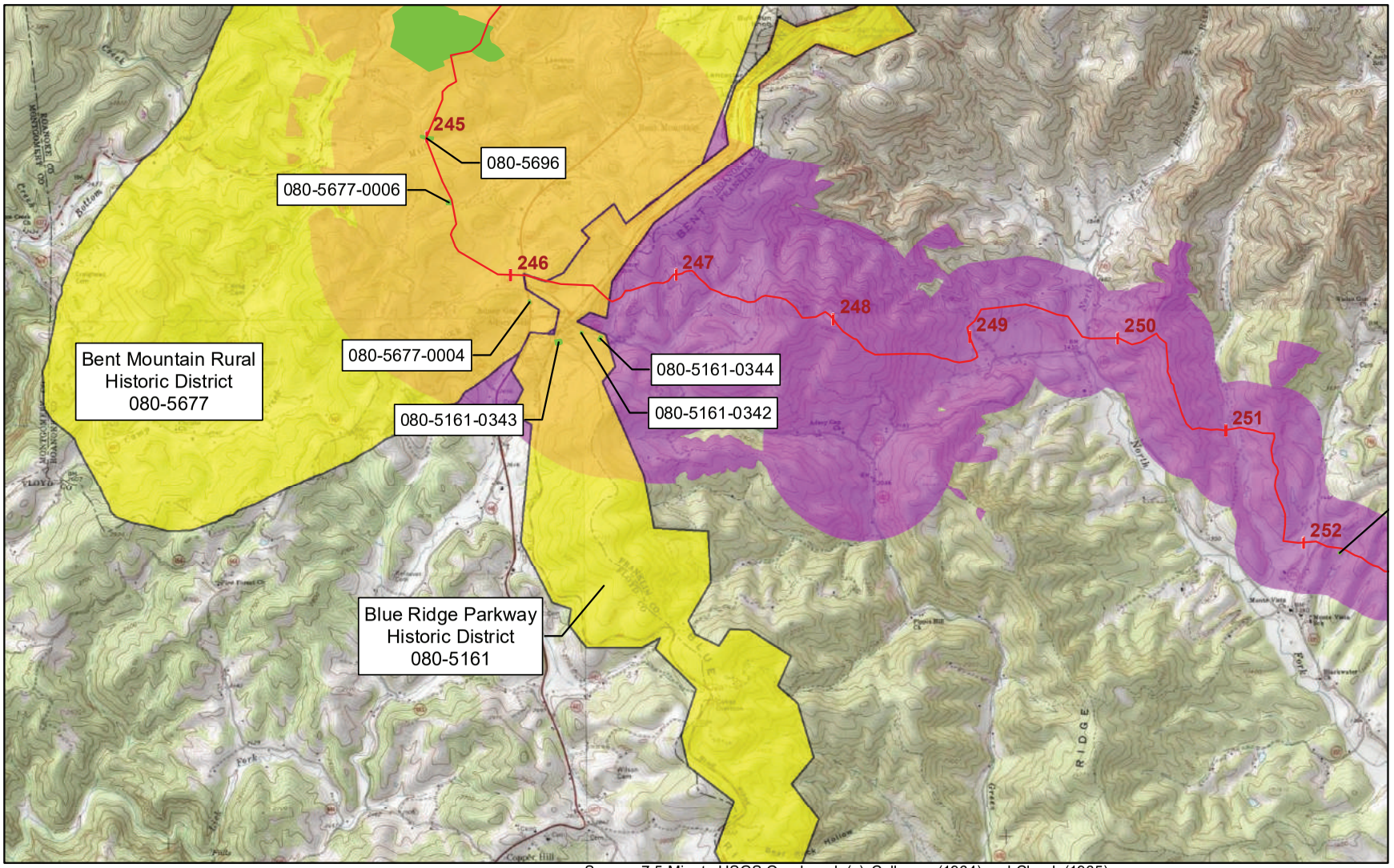

Source: 7.5-Minute USGS Quadrangle(s), Callaway (1964) and Check (1965)

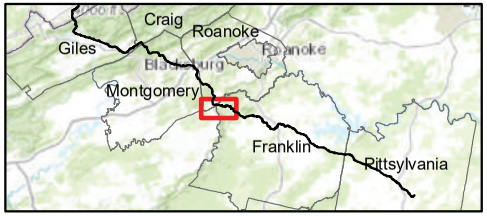

Addendum to the Phase I Reconnaissance Architectural Survey for the Mountain Valley Pipeline: Summary Report Pittsylvania, Franklin, Montgomery, Craig, and Giles Counties, Virginia

1 in = 1 miles

- Mileposts
- Proposed Route (October 2016)
- Indirect APE & LOD (October 2016)
- Historic Resources
- NRHP Districts

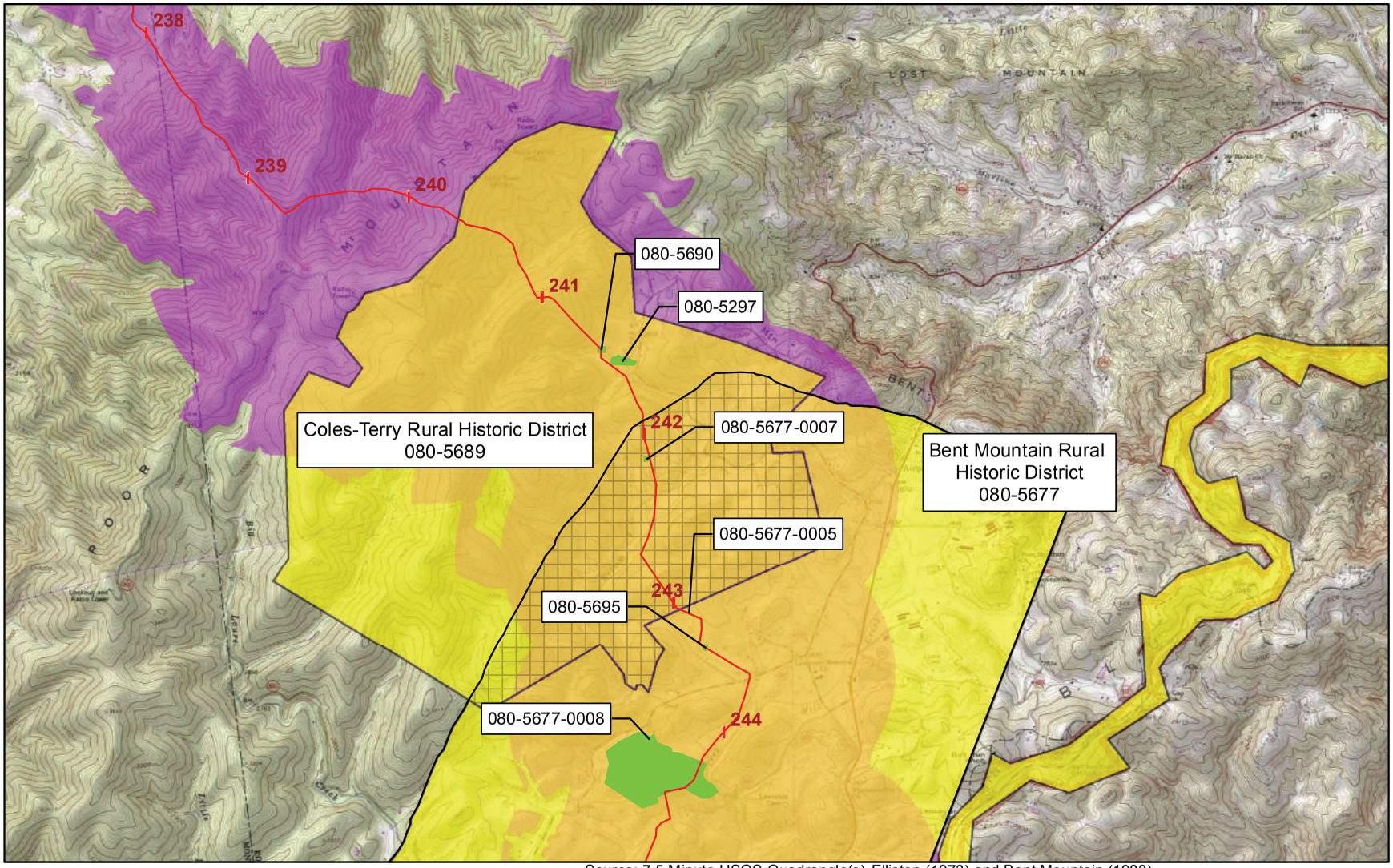

Source: 7.5-Minute USGS Quadrangle(s), Elliston (1973) and Bent Mountain (1983)

Addendum to the Phase I Reconnaissance Architectural Survey for the Mountain Valley Pipeline: Summary Report Pittsylvania, Franklin, Montgomery, Craig, and Giles Counties, Virginia

1 in = 1 miles

- Mileposts
- Proposed Route (October 2016)
- Indirect APE & LOD (October 2016)
- Historic Resources
- NRHP Districts
- Overlapping District Boundaries

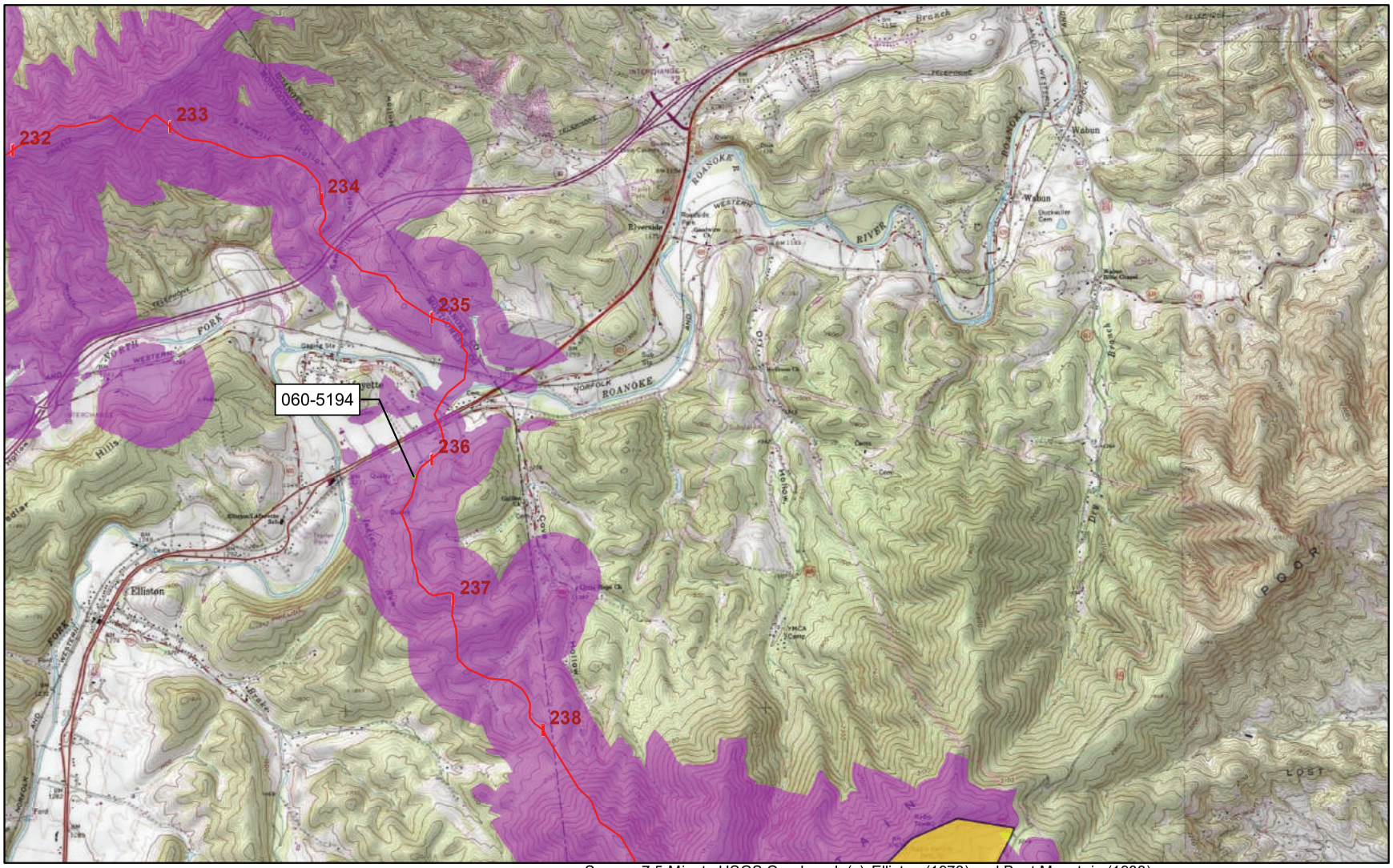

Source: 7.5-Minute USGS Quadrangle(s), Elliston (1973) and Bent Mountain (1983)

Addendum to the Phase I Reconnaissance Architectural Survey for the Mountain Valley Pipeline: Summary Report Pittsylvania, Franklin, Montgomery, Craig, and Giles Counties, Virginia

1 in = 1 miles

- Mileposts
- Proposed Route (October 2016)
- Indirect APE & LOD (October 2016)
- Historic Resources
- NRHP Districts

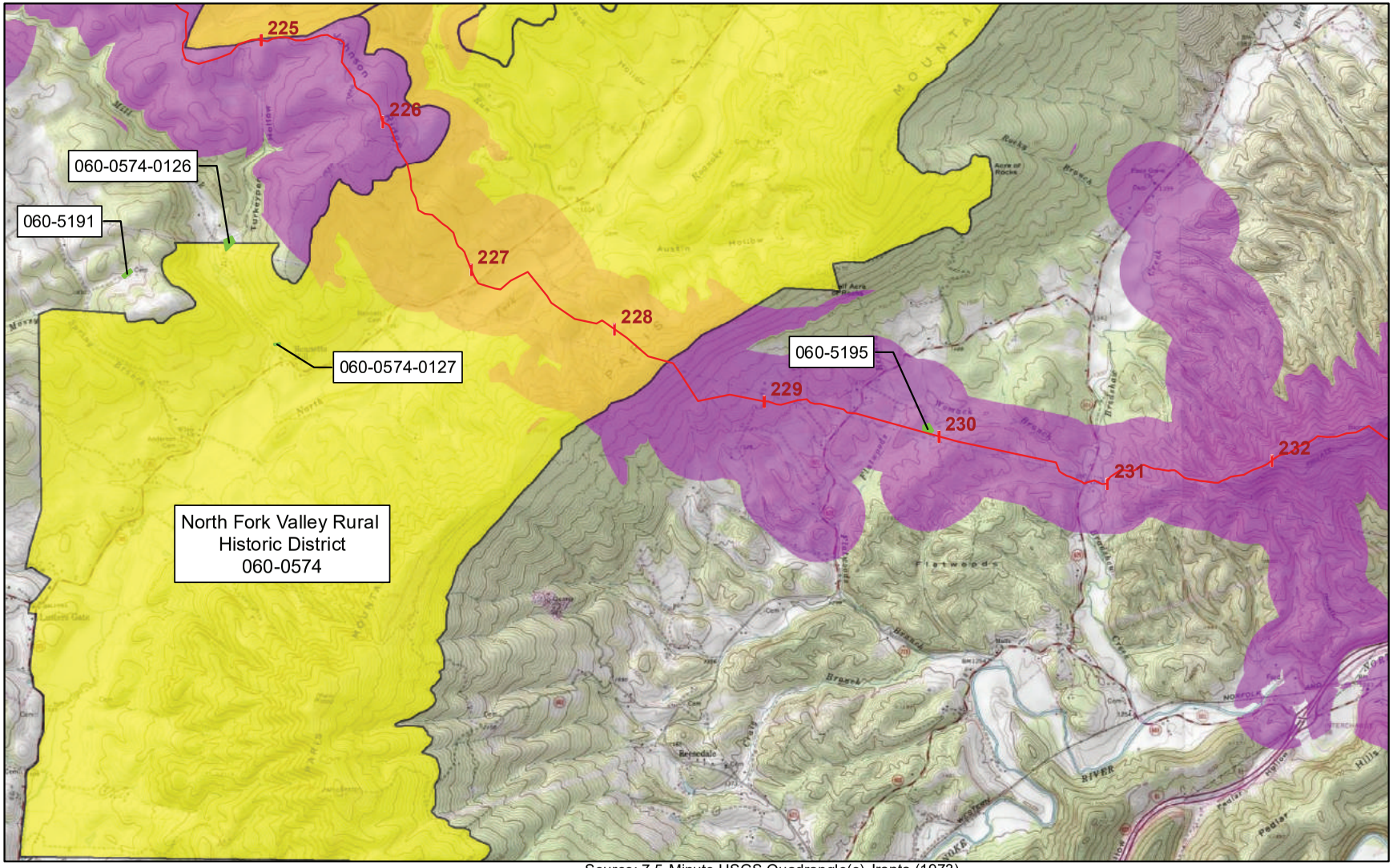

Source: 7.5-Minute USGS Quadrangle(s), Ironto (1973)

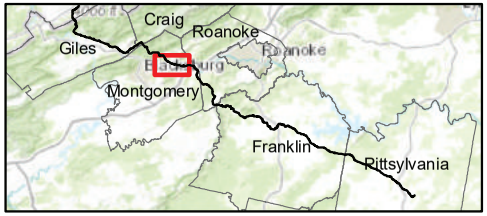

Addendum to the Phase I Reconnaissance Architectural Survey for the Mountain Valley Pipeline: Summary Report Pittsylvania, Franklin, Montgomery, Craig, and Giles Counties, Virginia

1 in = 1 miles

- Mileposts
- Proposed Route (October 2016)
- Indirect APE & LOD (October 2016)
- Historic Resources
- NRHP Districts

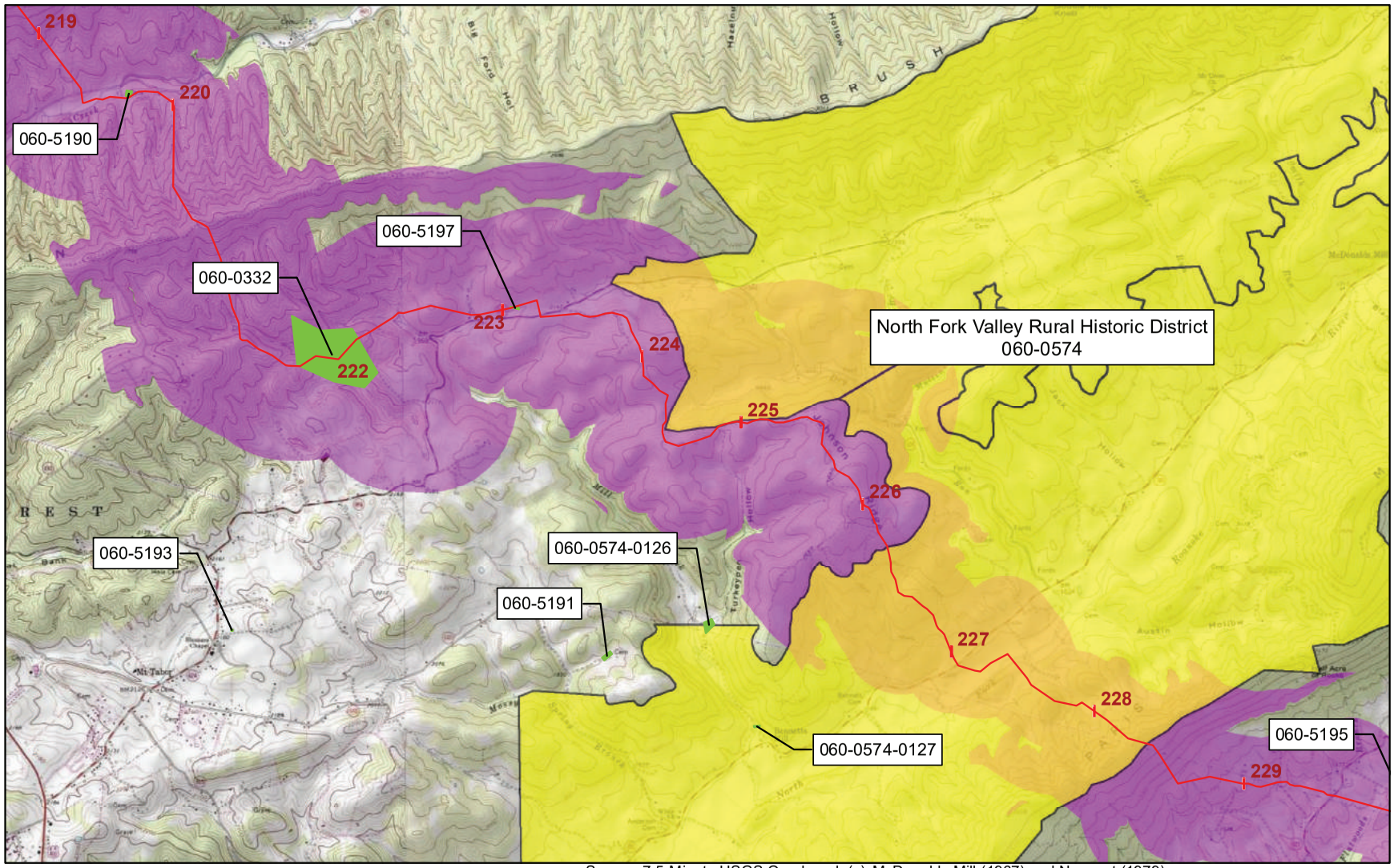

Source: 7.5-Minute USGS Quadrangle(s), McDonalds Mill (1967) and Newport (1979)

Addendum to the Phase I Reconnaissance Architectural Survey for the Mountain Valley Pipeline: Summary Report Pittsylvania, Franklin, Montgomery, Craig, and Giles Counties, Virginia

1 in = 1 miles

- Mileposts
- Proposed Route (October 2016)
- Indirect APE & LOD (October 2016)
- Historic Resources
- NRHP Districts

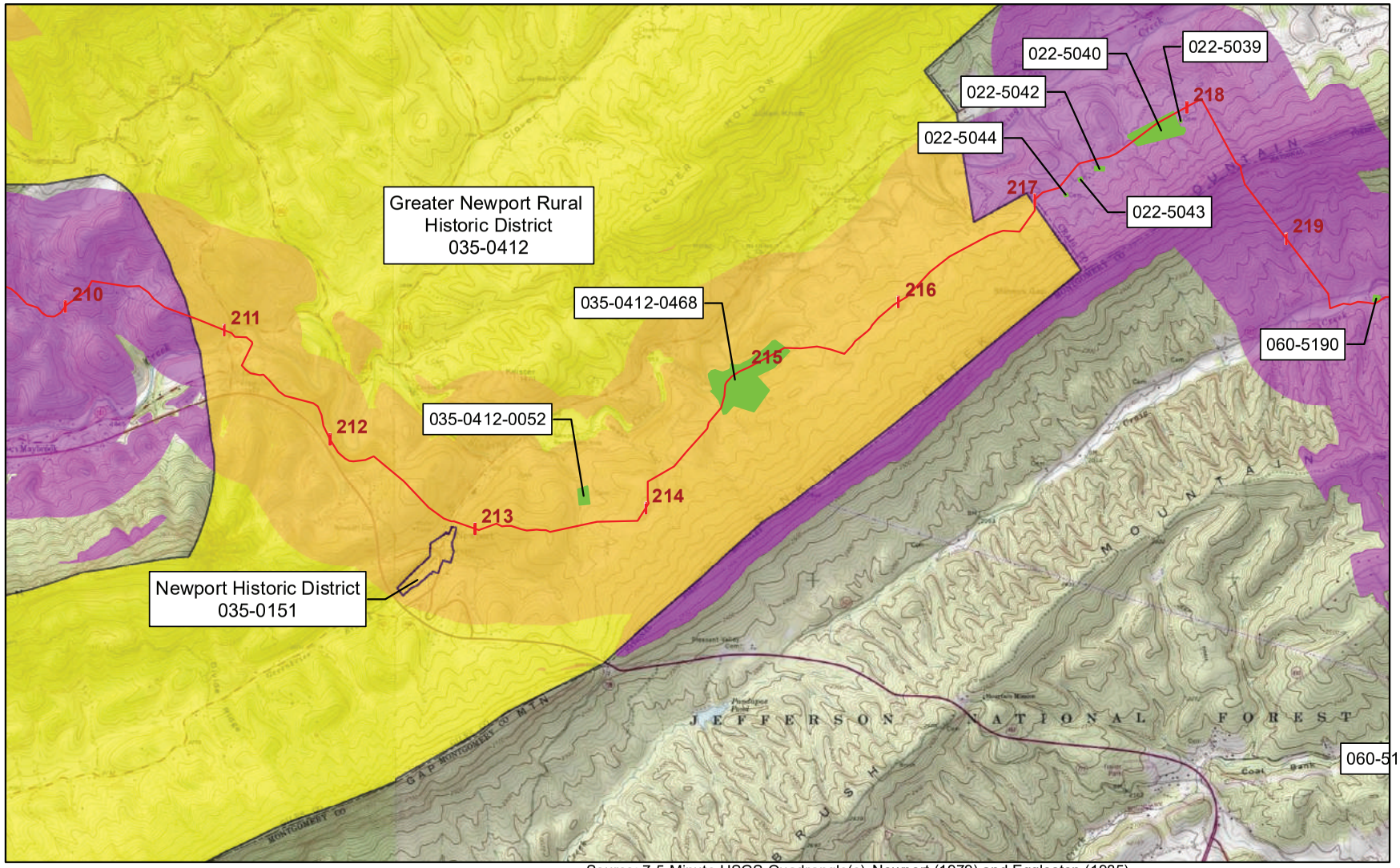

Source: 7.5-Minute USGS Quadrangle(s), Newport (1979) and Eggleston (1985)

Addendum to the Phase I Reconnaissance Architectural Survey for the Mountain Valley Pipeline: Summary Report Pittsylvania, Franklin, Montgomery, Craig, and Giles Counties, Virginia

1 in = 1 miles

- Mileposts
- Proposed Route (October 2016)
- Indirect APE & LOD (October 2016)
- Historic Resources
- NRHP Districts

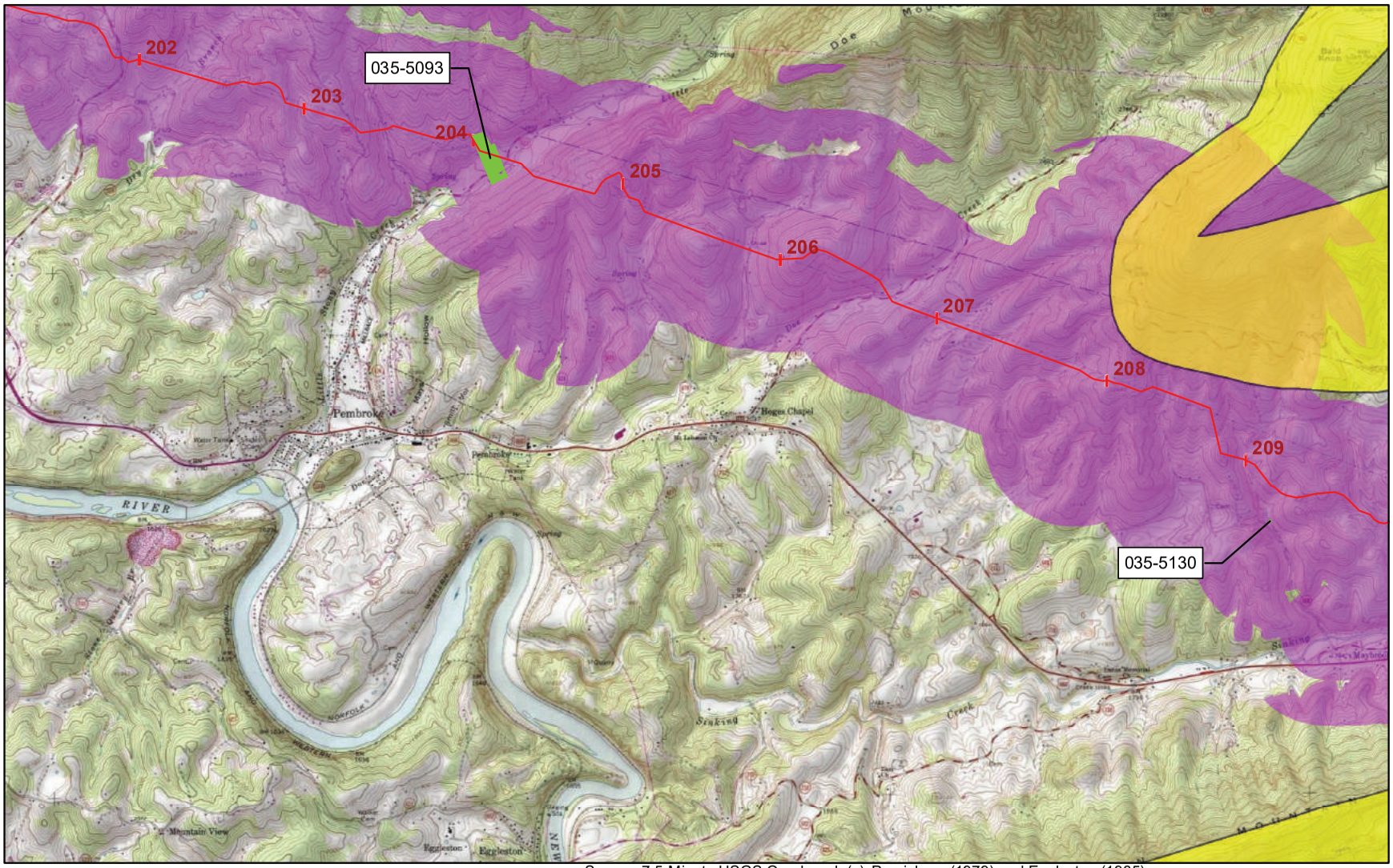

Source: 7.5-Minute USGS Quadrangle(s), Pearisburg (1979) and Eggleston (1985)

Addendum to the Phase I Reconnaissance Architectural Survey for the Mountain Valley Pipeline: Summary Report Pittsylvania, Franklin, Montgomery, Craig, and Giles Counties, Virginia

1 in = 1 miles

- Mileposts
- Proposed Route (October 2016)
- Indirect APE & LOD (October 2016)
- Historic Resources
- NRHP Districts

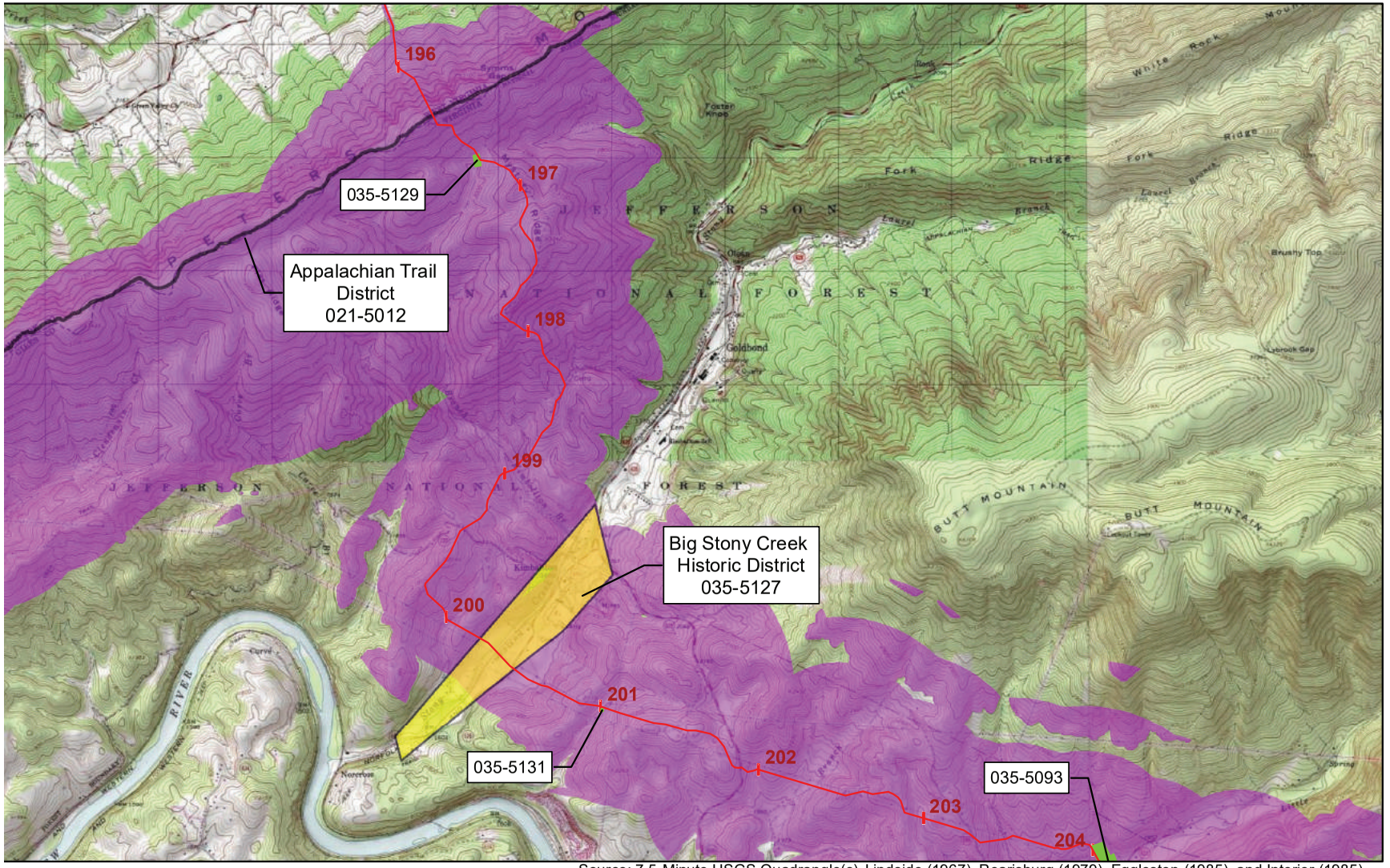

Source: 7.5-Minute USGS Quadrangle(s), Lindside (1967), Pearisburg (1979), Eggleston (1985), and Interior (1985)

Addendum to the Phase I Reconnaissance Architectural Survey for the Mountain Valley Pipeline: Summary Report Pittsylvania, Franklin, Montgomery, Craig, and Giles Counties, Virginia

1 in = 1 miles

- Mileposts
- Proposed Route (October 2016)
- Indirect APE & LOD (October 2016)
- Historic Resources
- NRHP Districts

APPENDIX B: SITE PLANS AND RESOURCES

Page Intentionally Left Blank

Project Name: Mountain Valley Pipeline Project
Date: 5/25/2016
Location: Cemetery, 1271 Transco Road (Route 692), Chatham, Pittsylvania County, Virginia
Site No. 071-5525

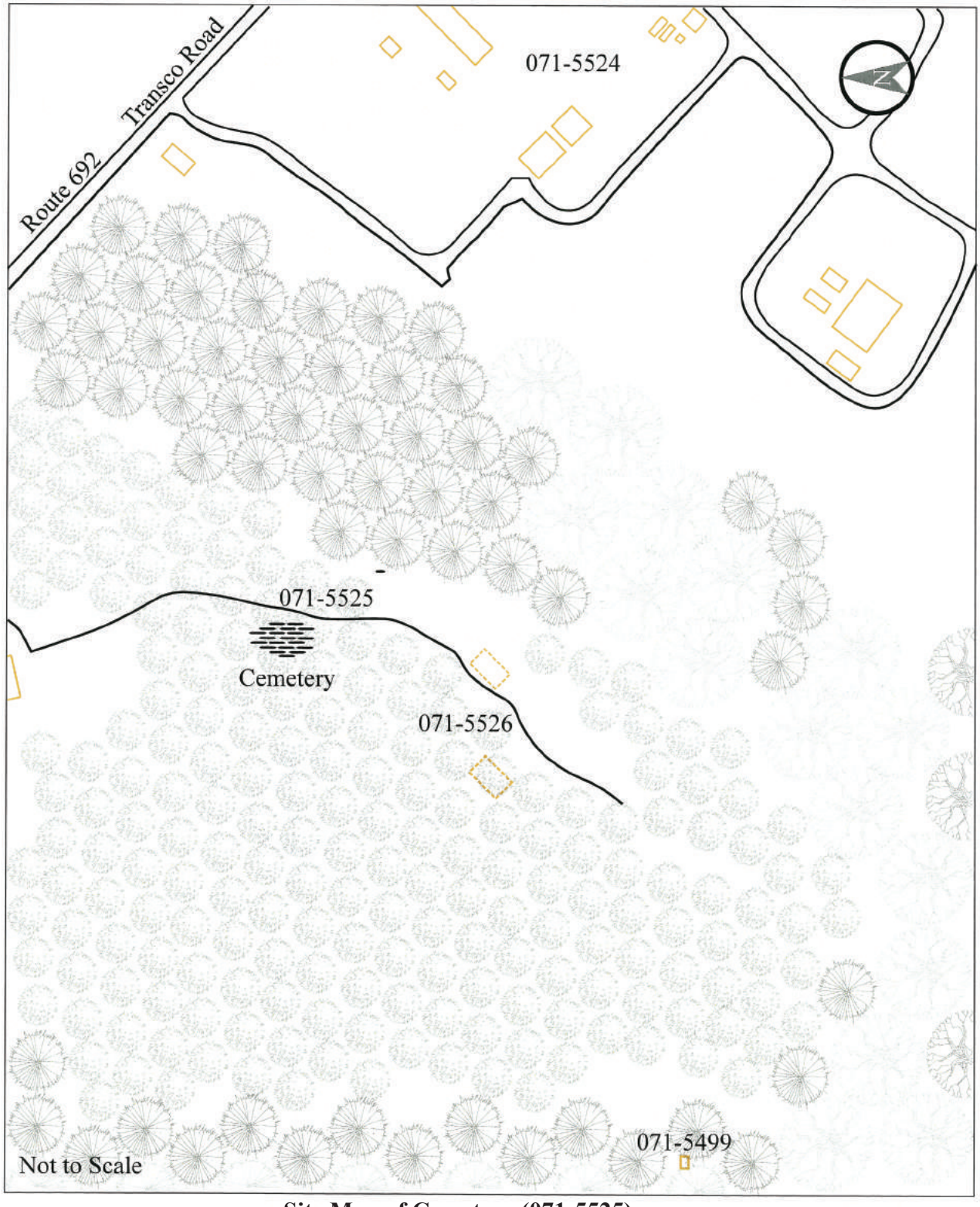

Site Map of Cemetery (071-5525)

Cemetery (071-5525), 1271 Transco Road (Route 692), Marker 1, View Northeast

Cemetery (071-5525), 1271 Transco Road (Route 692), Marker 2, View Northeast

Cemetery (071-5525), 1271 Transco Road (Route 692), Marker 3, View Northeast

Cemetery (071-5525), 1271 Transco Road (Route 692), View South

Page Intentionally Left Blank

Project Name: Mountain Valley Pipeline Project
Date: 5/25/2016
Location: Gafford House Ruin,
1271 Transco Road (Route 692),
Chatham, Pittsylvania County, Virginia
Site No. 071-5526

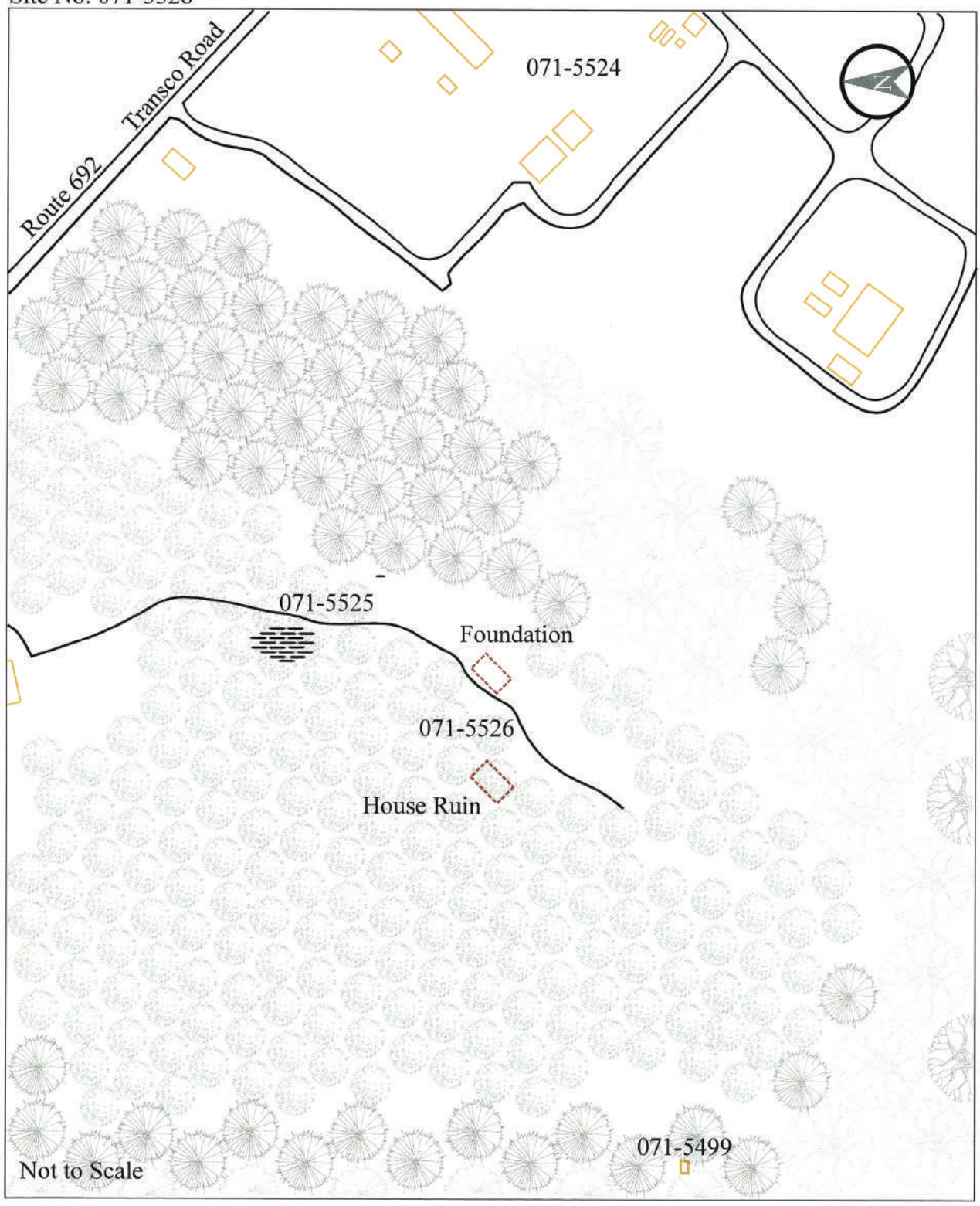

Site Map of Gafford House Ruin (071-5526)

Gafford House Ruin (071-5526), 1271 Transco Road (Route 692), Foundation, View Unknown

Gafford House Ruin (071-5526), 1271 Transco Road (Route 692), View Northeast

Gafford House Ruin (071-5526), 1271 Transco Road (Route 692), View Southwest

Page Intentionally Left Blank

Project Name: Mountain Valley Pipeline Project
Date: 3/16/2016
Location: Edwards Cemetery, Holliday Lane,
Union Hall, Franklin County, Virginia
Site No. 033-5403

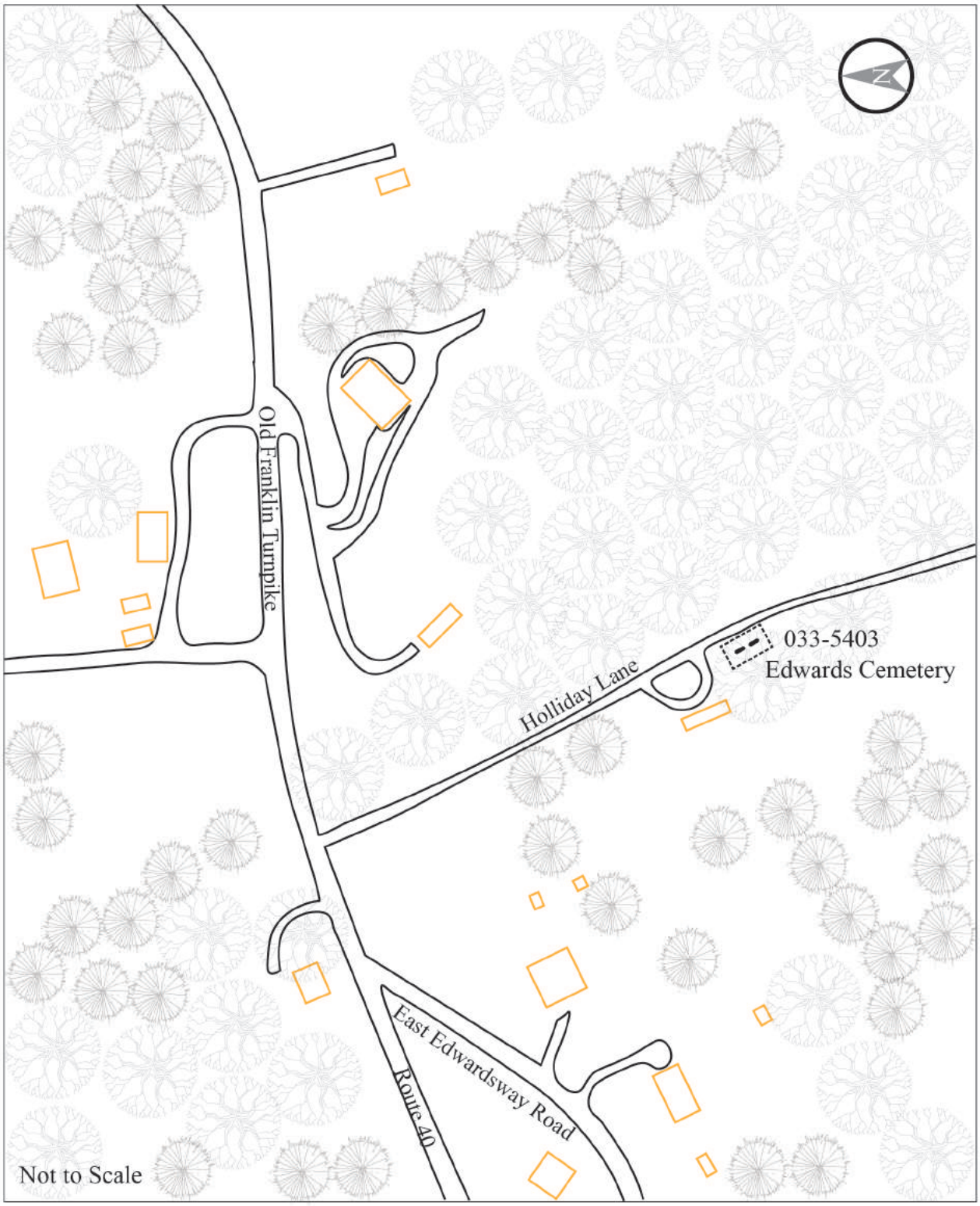

Site Map of Edwards Cemetery (033-5403)

Edwards Cemetery (033-5403), Holliday Lane, Union Hall, Markers, View West

Edwards Cemetery (033-5403), Holliday Lane, Union Hall, View East

Edwards Cemetery (033-5403), Holliday Lane, Union Hall, View South

Page Intentionally Left Blank

Project Name: Mountain Valley Pipeline Project
Date: 5/25/2016
Location: Ruin, 3266 Green Level Road (Route 693), Rocky Mount, Franklin County, Virginia
Site No. 033-5408

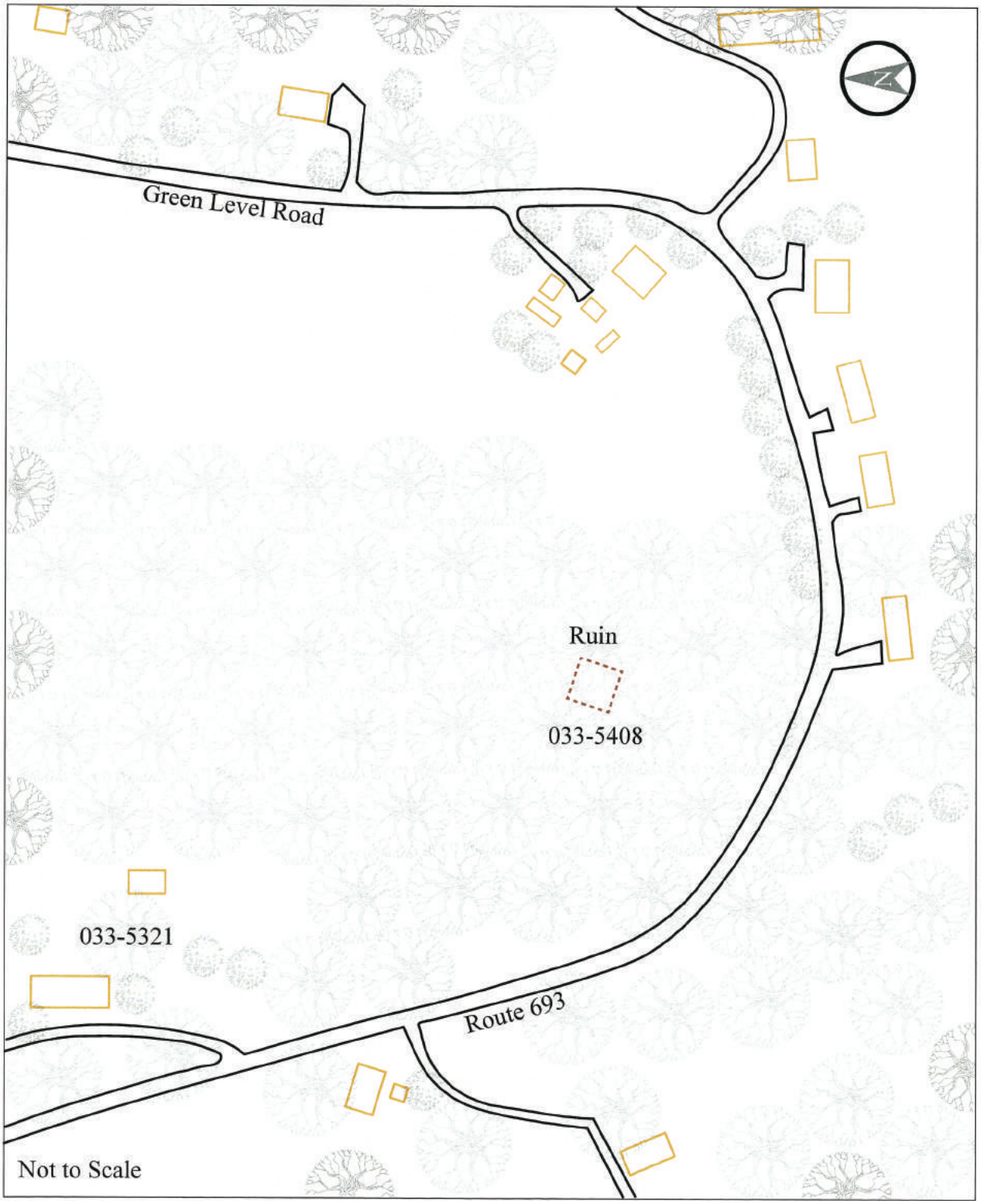

Site Map of Ruin (033-5408)

Ruin (033-5408), 3266 Green Level Road (Route 693), Rocky Mount, View Unknown

Ruin (033-5408), 3266 Green Level Road (Route 693), Rocky Mount, View Unknown

Project Name: Mountain Valley Pipeline Project
Date: 5/25/2016
Location: House, 280 Wades Gap Road (Route 726),
Boones Mill, Franklin County, Virginia
Site No. 033-5409

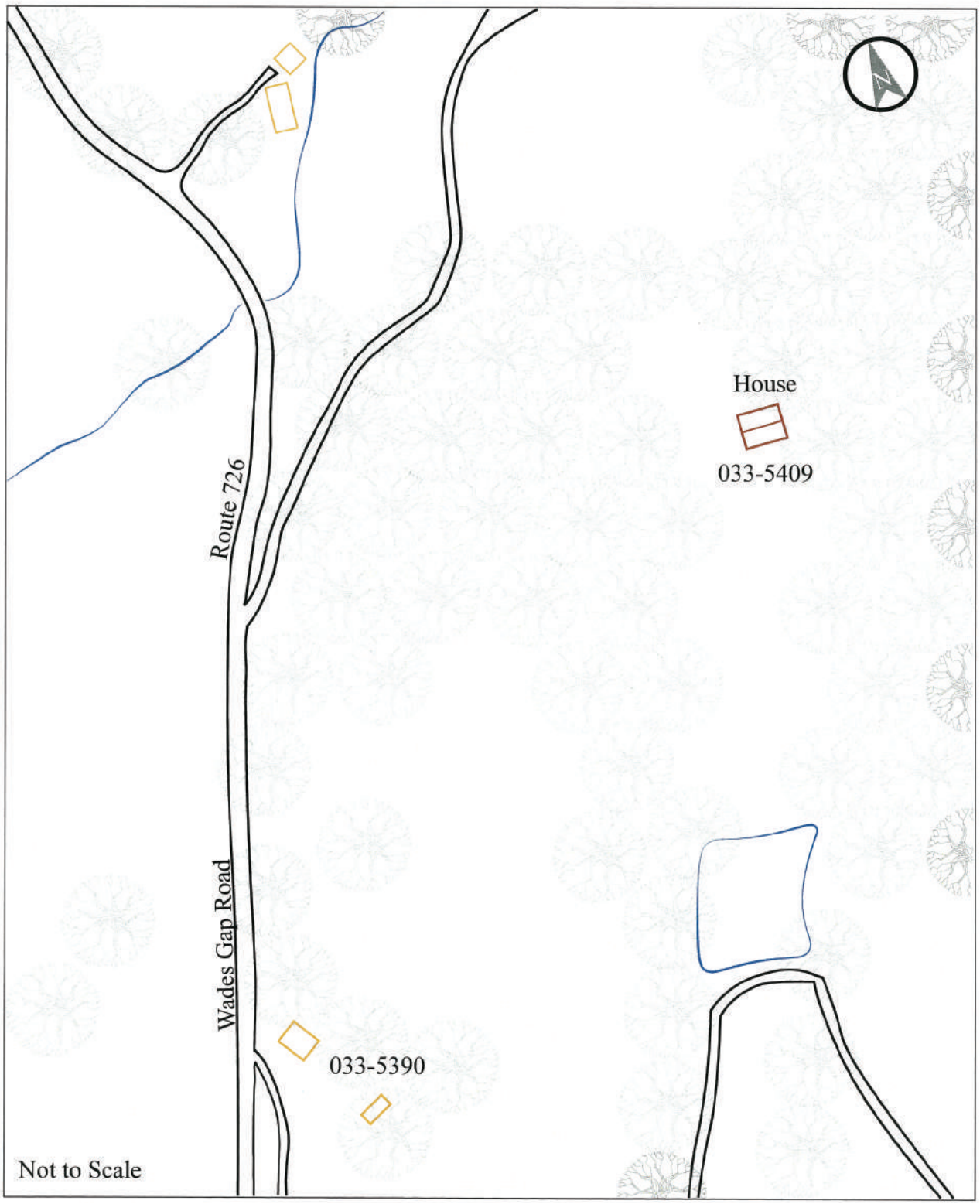

Site Map of House (033-5409)

House (033-5409), 280 Wades Gap Road (Route 726), Boones Mill, View Northeast

House (033-5409), 280 Wades Gap Road (Route 726), Boones Mill, View Southwest

Project Name: Mountain Valley Pipeline Project
Date: 5/25/2016
Location: Well House,
1185 Cahas Mountain Road (Route 742),
Boones Mill, Franklin County, Virginia
Site No. 033-5410

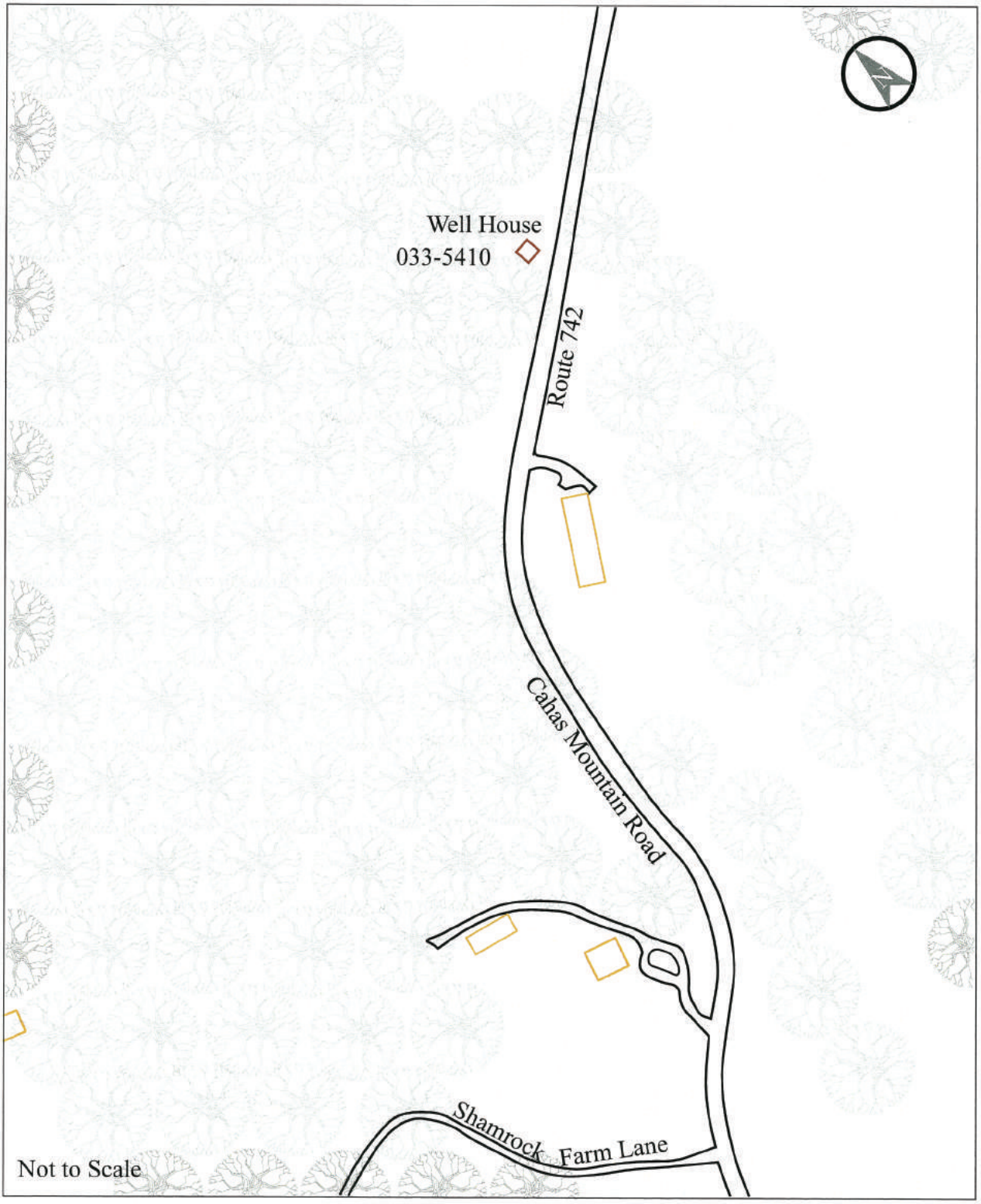

Site Map of Well House (033-5410)