PIPELINE ALIGNMENT
MOUNTAIN VALLEY PROJECT - H600 LINE
FREEMANS DIST., LEWIS CO.,W.V.
STA. 2387+26 TO STA. 2444+21

REV 4.0.0 - ISSUED TO FERC

RIGHT-OF-WAY & OWNERSHIP DATA

Station	Ownership
2387+26 – 2402+13	(WV-LE-045) 1487 LF / 1528 SLOPE
2402+13 – 2402+43	COUNTY ROUTE 9 / 30 LF - 30 SLOPE
2402+43 – 2435+42	(WV-LE-045) 3599 LF / 3682 SLOPE
2435+42 – 2437+02	(WV-LE-045) (WV-LE-047) 160 LF / 164 SLOPE
2437+02 – 2444+21	(WV-LE-047) 719 LF / 725 SLOPE

DESIGN

Item	2387+26 – 2402+10	2402+10 – 2402+50	2402+50 – 2444+21
PIPE / COATING	1	4	1
SLOPE DISTANCE	1523'	40'	4315'
CLASS LOCATION / HCA	1	1	1

ENVIRONMENTAL

CONSTRUCTION EXCLUSION

WETLAND / STREAM	W-K31	S-K46	W-B46	S-B67	W-B47	W-B47	W-B51	W-B73	W-B54	S-JJ5 (REV. 2)	S-H184	S-H183
Length	115 LF	2 LF	67 LF	12 LF	50 LF	33 LF	4 LF	12 LF	24 LF	4 LF	15 LF	5 LF

PLAN VIEW

0' 100' 200' 400'

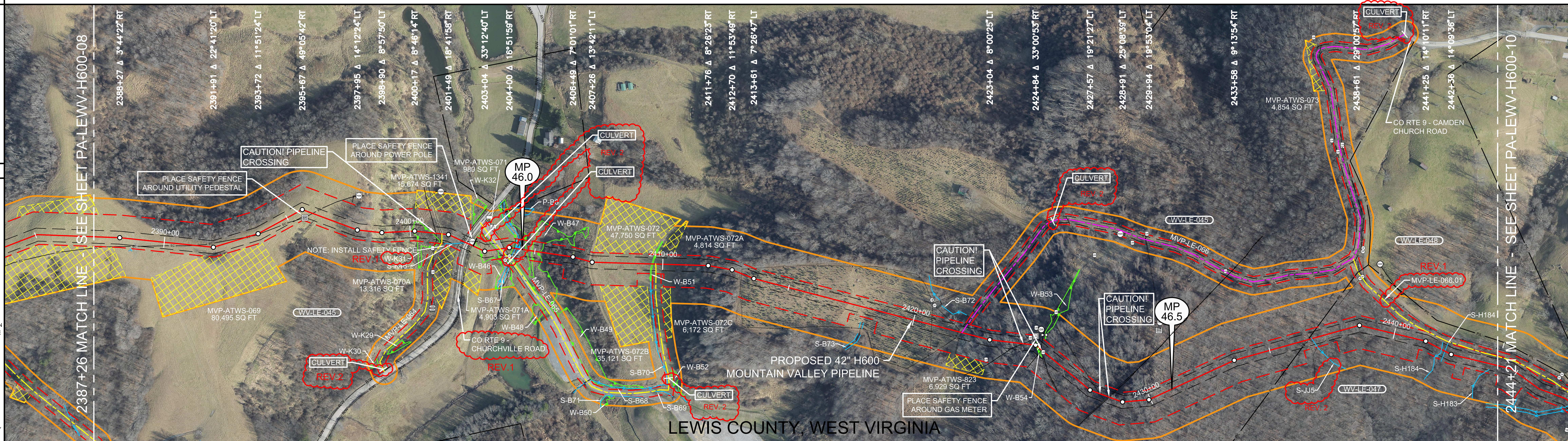

LEGEND

- STUDY CORRIDOR
- PROPOSED 42"PIPELINE
- NON-SURVEYED C/L
- 500' TICK MARK
- EXISTING PIPELINE
- PERMANENT EASEMENT
- WORK SPACE LIMITS
- PERMANENT ACCESS RD
- TEMPORARY ACCESS RD
- ANCILLARY SITE
- COUNTY LINE
- PROPERTY LINE
- ROAD RIGHT-OF-WAY
- FENCE LINE
- OVERHEAD POWER
- OVERHEAD TELEPHONE
- C/L ROAD
- C/L RAILROAD
- DELINEATED STREAM
- DELINEATED WETLAND
- BARRACADE FENCE
- PI SYMBOL
- PROPOSED TEST STATION
- MAILBOX
- LINE MARKER - VENT PIPE
- POWER/TELE POLE
- SIGN
- TOWER LEG
- TREE
- GUY ANCHOR
- TANK
- GAS VALVE
- WELL - GAS/OIL/WATER/ MONITORING
- POST - GATE/FENCE
- ELEC/GAS/WTR METER
- PEDESTAL - UTILITY
- MH - SANITARY/WATER
- CATCH BASIN - CULVERT
- ADDITIONAL TEMPORARY WORK SPACE(ATWS)
- ABOVE GROUND FACILITY
- LIMITS OF DISTURBANCE

REFERENCE DRAWINGS

DRAWING NO.	DESCRIPTION

HORIZONTAL STATIONING

2387+26 MATCH LINE
2391+20 UNGRD UTILITY - ELECTRIC
2393+30 UNGRD UTILITY - ELECTRIC
2395+88 PEDESTAL - ELECTRIC 26'RT
2396+10 UNGRD UTILITY - ELECTRIC
2400+06 BEGIN WETLAND(W-K31)
2400+95 LINE MARKER 74'RT
2401+00 PIPELINE - FOREIGN - UNKNOWN
2401+19 CULVERT 29'RT
2401+21 END WETLAND(W-K31)29'RT
2401+24 ACCESS RD-TEMPORARY(MVP-LE-064)
2401+40 CULVERT 35'RT
2402+04 FENCE - BARBED WIRE
2402+13 RIGHT-OF-WAY
2402+19 EDGE OF ASPHALT
REV.1 **2402+28 ℄ CO RTE 9 - CHURCHVILLE ROAD**
2402+37 EDGE OF ASPHALT
2402+38 BEGIN WETLAND(W-B46)
2402+43 RIGHT-OF-WAY
2402+45 POWER POLE 15'LT
2402+48 OHP LINE
2403+05 END WETLAND(W-B46)
2403+48 EDGE OF GRAVEL
2403+50 MAILBOX 86'LT
2403+65 ACCESS RD-TEMPORARY(MVP-LE-065)
2403+77 GATE POST 46'RT
2403+82 EDGE OF GRAVEL
2404+05 GATE POST 33'RT
2404+09 BRIDGE 36'RT
2404+15 BEGIN WETLAND(W-B47)
2404+25 STREAM BANK(S-B67)
2404+37 STREAM BANK(S-B67)
2404+65 END WETLAND(W-B47)
2404+89 BEGIN WETLAND(W-B47)
2405+22 END WETLAND(S-B51)
2409+58 BEGIN WETLAND(W-B51)
2409+62 END WETLAND(W-B51)
2409+72 ACCESS RD-TEMPORARY(MVP-LE-065)
2413+09 FENCE - ELECTRIC
2418+03 STREAM BANK(S-B73)59'RT
2418+15 STREAM BANK(S-B73)59'RT
2420+65 GATE POST 76'LT
2420+73 8"(DOMINION)PIPELINE
2421+79 FENCE - ELECTRIC
2421+93 ACCESS RD - PERMANENT(MVP-LE-066)
2423+04 LINE MARKER 93'RT
2424+36 PIPELINE - FOREIGN - UNKNOWN
2424+62 LINE MARKER 10'LT
2424+80 VALVE - GAS 40'LT
2424+80 METER - GAS 35'LT
2424+80 LINE MARKER 52'LT
2424+81 METER - GAS 40'LT
2424+84 TEE 50'LT
2424+84 WELL - GAS 64'LT
2424+85 VALVE - GAS 52'LT
2424+88 BEGIN WETLAND(W-B54)
2425+10 ℄ TRAIL(DIRT)
2425+12 END WETLAND(W-B54)
2425+14 PIPELINE - FOREIGN - CONSOL
2425+33 LINE MARKER 14'RT
2427+98 PIPELINE - FOREIGN - DOMINION
2428+36 PIPELINE - FOREIGN - DOMINION
REV. 2 **2438+08 ℄ STREAM(S-JJ5)**
2441+02 ℄ TRAIL(DIRT)
2441+94 STREAM BANK(S-H184)
2442+09 STREAM BANK(S-H184)
2443+93 STREAM(S-H183)23'RT
2444+21 MATCH LINE

WORK SPACE

- PROPOSED PIPELINE
- EXISTING PIPELINE
- ACCESS ROAD TEMPORARY WORK SPACE
- PERMANENT EASEMENT
- TEMPORARY WORK SPACE(TWS)
- ADD. TEMPORARY WORK SPACE(ATWS)

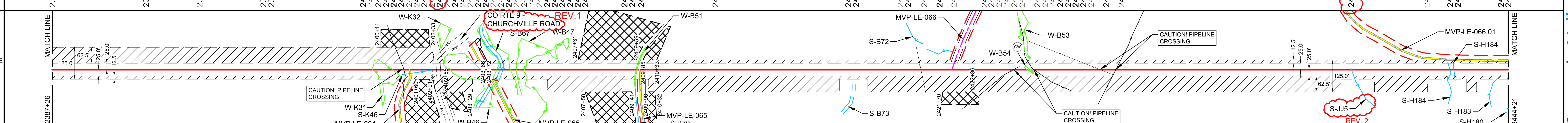

CONSTRUCTION METHOD

Station range	2387+26 – 2402+10	2402+10 – 2403+66	2403+66 – 2406+49	2406+49 – 2409+41	2409+41 – 2410+32	2410+32 – 2441+?			
Method	2	1	3	1	3	1	3	1	3

CONSTRUCTION METHOD KEY
1 - TYPICAL R/W CONFIGURATION
2 - TYPICAL R/W CONFIGURATION
3 - TYPICAL "SKINNEY" FOR WATER BODY
4 -
5 -
6 -
7 -
8 -
9 -
10 -
11 -
12 -
13 -
14 -
15 -
16 -

PROFILE

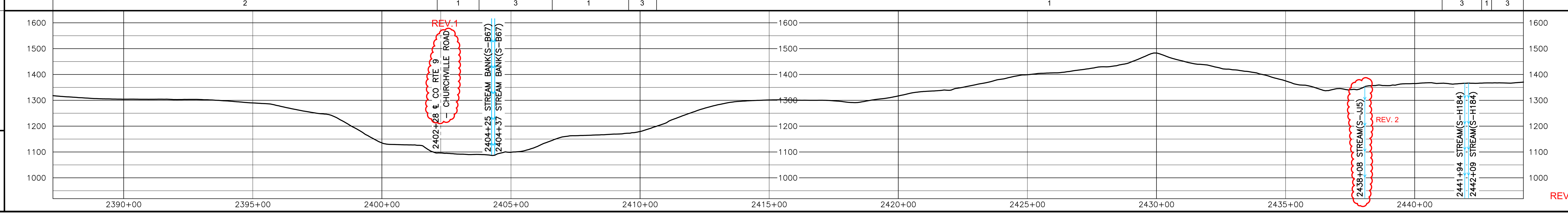

REV.1

HOLLAND ENGINEERING
220 Hoover Boulevard, Suite 2
Holland, Michigan 49423-3766
T 616-392-5938 F 616-392-2116
26555 Evergreen Rd. Suite. 430
Southfield, Michigan 48076
T 248-827-7322 F 248-827-7549
www.hollandengineering.com

REVISIONS

REV.	BY	DATE	DESCRIPTION
0	HEI	10-15-15	REV. 4.0.0 ISSUED TO FERC
1	HEI	01-05-16	FERC DATA REQUEST 21 - MVP-LE-066.01 & W-K32 AND CHANGED ROAD NAME AND REVISED SHEET NUMBER FROM 49 OF 326 TO 50 OF 326
2	HEI	04-11-16	FERC DATA REQUEST No.2

MATERIAL SUMMARY

MK. NO.	QTY.	DESCRIPTION
1	5838	42"O.D. X 0.617"W.T., X-70, FUSION BONDED EPOXY
4	40	42"O.D. X 0.740"W.T., X-70, FBE & ARO
		TYPE 1 TEST STATION - PIPELINE
		TYPE 4 TEST STATION - FOREIGN CROSSING

APPROVED FOR CONSTRUCTION	REV.	BY	DATE
	.	.	.

APPROVED FOR BIDDING	REV.	BY	DATE
	.	.	.

APPROVED FOR FERC	REV.	BY	DATE
	0	RRR	10-15-15

Mountain Valley PIPELINE

HORZ. SCALE: 1" = 200'	
DRAWN BY: HEI(DRF)	02/17/15
DRAFTING CK:	.
ENGINEERING CK:	.
CONSTRUCTION CK:	.
ENVIRONMENTAL CK:	.
AFE/P.O.NO.:	
HEI PROJECT NO.: 14-10-052	
DRAWING NO.: PA-LEWV-H600 -09	
SHEET 50 OF 326	REV. 2
DATE OF PLOT: 04/19/16 10:20 AM	

RIGHT-OF-WAY & OWNERSHIP DATA

Station	Tract	Length
2444+21 – 2448+90	WV-LE-047	469 LF / 480 SLOPE
2448+90 – 2449+79	WV-LE-049 / WV-LE-047	89 LF / 89 SLOPE
EQ = 2457+46 BK / 2458+59 AH – 2474+38	WV-LE-047	2346 LF / 2371 SLOPE
2474+38 – 2481+34	WV-LE-050 / WV-LE-047	696 LF / 699 SLOPE
2481+34 – 2481+84	WV-LE-052 / WV-LE-051	50 LF / 50 SLOPE
2481+84 – 2495+48	WV-LE-051	1364 LF / 1389 SLOPE
2495+48 – 2497+37	WV-LE-052 / WV-LE-051	189 LF / 190 SLOPE
2497+37 – 2497+64	WV-LE-054 / WV-LE-052 / WV-LE-051	27 LF / 28 SLOPE
2497+64 – 2497+72	WV-LE-054 / WV-LE-052 / WV-LE-051 / WV-LE-053	8 LF / 8 SLOPE
2497+72 – 2497+87	WV-LE-054 / WV-LE-052 / WV-LE-053	15 LF / 15 SLOPE
2497+87 – 2498+12	WV-LE-054 / WV-LE-053	25 LF / 25 SLOPE
2498+12 – 2502+88	WV-LE-053	476 LF / 476 SLOPE

DESIGN

	2444+21 – 2502+88
PIPE / COATING	1
SLOPE DISTANCE	5865'
CLASS LOCATION / HCA	1

ENVIRONMENTAL

CONSTRUCTION EXCLUSION				
WETLAND / STREAM	S-H180 14 LF	W-H112 134 LF	W-H110 91 LF	W-H172 5 LF
.				
.				

PLAN VIEW

0' 100' 200' 400'

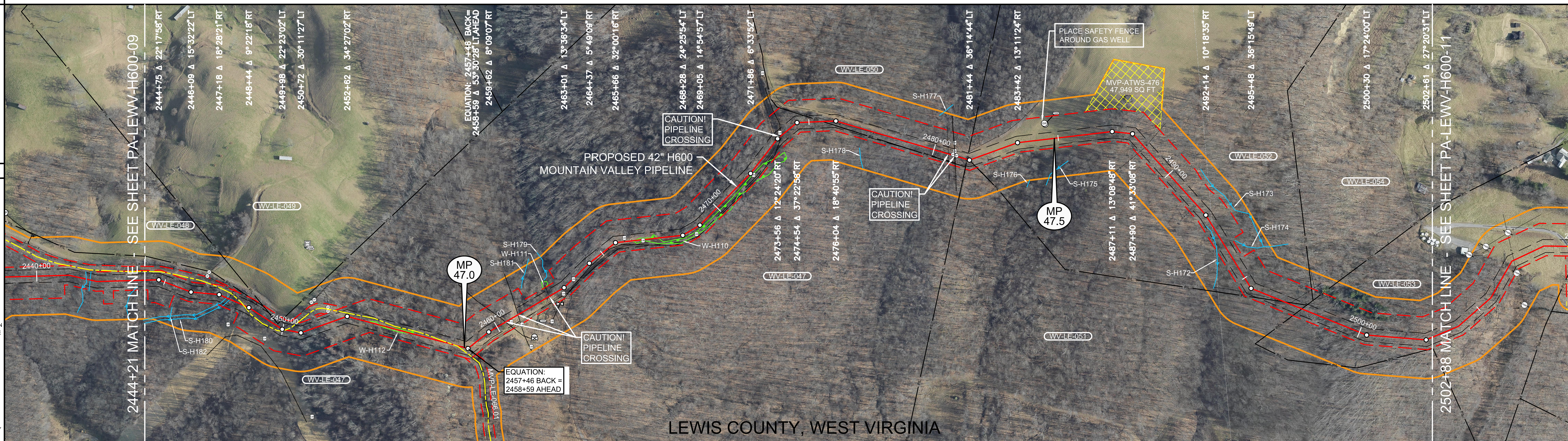

LEGEND

- STUDY CORRIDOR
- PROPOSED 42"PIPELINE
- NON-SURVEYED C/L
- 500' TICK MARK
- EXISTING PIPELINE
- PERMANENT EASEMENT
- WORK SPACE LIMITS
- PERMANENT ACCESS RD
- TEMPORARY ACCESS RD
- ANCILLARY SITE
- COUNTY LINE
- PROPERTY LINE
- ROAD RIGHT-OF-WAY
- FENCE LINE
- OVERHEAD POWER
- OVERHEAD TELEPHONE
- C/L ROAD
- C/L RAILROAD
- DELINEATED STREAM
- DELINEATED WETLAND
- BARRACADE FENCE
- PI SYMBOL
- PROPOSED TEST STATION
- MAILBOX
- LINE MARKER - VENT PIPE
- POWER/TELE POLE
- SIGN
- TOWER LEG
- TREE
- GUY ANCHOR
- TANK
- GAS VALVE
- WELL - GAS/OIL/WATER/ MONITORING
- POST - GATE/FENCE
- ELEC/GAS/WTR METER
- PEDESTAL - UTILITY
- MH - SANITARY/WATER
- CATCH BASIN - CULVERT
- ADDITIONAL TEMPORARY WORK SPACE(ATWS)
- ABOVE GROUND FACILITY
- LIMITS OF DISTURBANCE

REFERENCE DRAWINGS

DRAWING NO.	DESCRIPTION

REV 4.0.0 - ISSUED TO FERC

HORIZONTAL STATIONING

- 2444+21 MATCH LINE
- 2447+50 STREAM BANK(S-H180)
- 2447+60 CULVERT 13'LT
- 2447+64 STREAM BANK(S-H180)
- 2448+22 ACCESS RD - TEMPORARY (MVP-LE-066.01)
- 2449+69 LINE MARKER 80'RT
- 2450+11 ACCESS RD - TEMPORARY (MVP-LE-066.01)
- 2453+78 BEGIN WETLAND(W-H112)
- 2455+12 END WETLAND(W-H112)
- 2456+89 ACCESS RD - TEMPORARY (MVP-LE-066.01)
- 2457+13 ℄ FIELD ROAD(DIRT)
- **EQUATION: 2457+46 BACK= 2458+59 AHEAD**
- 2458+76 ℄ FIELD ROAD(DIRT)
- 2460+38 PIPELINE - FOREIGN - UNKNOWN
- 2460+50 LINE MARKER 25'RT
- 2460+81 LINE MARKER 54'RT
- 2460+94 PIPELINE - FOREIGN - DOMINION
- 2461+05 WELL - GAS 107'RT
- 2461+66 TANK - STORAGE 69'RT
- 2462+34 10"TL-427(DOMINION) PIPELINE
- 2462+53 VALVE - GAS 44'RT
- 2462+55 VALVE - GAS 46'RT
- 2462+57 VALVE - GAS 47'RT
- 2462+80 LINE MARKER 32'RT
- 2463+39 LINE MARKER 13'RT
- 2466+41 BEGIN WETLAND(W-H110)
- 2466+01 LINE MARKER 1'RT
- 2466+71 LINE MARKER 19'RT
- 2467+32 END WETLAND(W-H110)
- 2468+68 LINE MARKER 36'RT
- 2471+78 LINE MARKER 23'RT
- 2471+79 LINE MARKER 23'RT
- 2473+30 EDGE OF GRAVEL
- 2473+38 ℄ FIELD ROAD(DIRT)
- 2473+47 EDGE OF GRAVEL
- 2473+68 LINE MARKER
- 2473+72 PIPELINE - FOREIGN - CONSOL
- 2475+53 PROPERTY LINE
- 2475+84 FENCE - WIRE
- 2479+04 FENCE - WIRE
- 2480+58 7"F1151(EQT)PIPELINE
- 2480+74 LINE MARKER 34'LT
- 2480+77 GATE POST 3'LT
- 2480+84 LINE MARKER 3'LT
- 2480+85 PIPELINE - EQT
- 2480+91 GATE POST 3'LT
- 2481+34 PROPERTY LINE
- 2481+34 FENCE - HOG WIRE
- 2481+44 PROPERTY LINE
- 2481+44 FENCE - WIRE
- 2484+54 WELL - GAS 62'LT
- 2484+56 WELL - GAS 59'LT
- 2487+49 BUILDING - SHED 116'LT
- 2488+61 FENCE - WIRE
- 2496+84 FENCE - BARBED WIRE
- 2496+86 PROPERTY LINE
- 2497+59 PROPERTY LINE
- 2502+88 MATCH LINE

WORK SPACE

- PROPOSED PIPELINE
- EXISTING PIPELINE
- ACCESS ROAD TEMPORARY WORK SPACE
- PERMANENT EASEMENT
- TEMPORARY WORK SPACE(TWS)
- ADD. TEMPORARY WORK SPACE(ATWS)

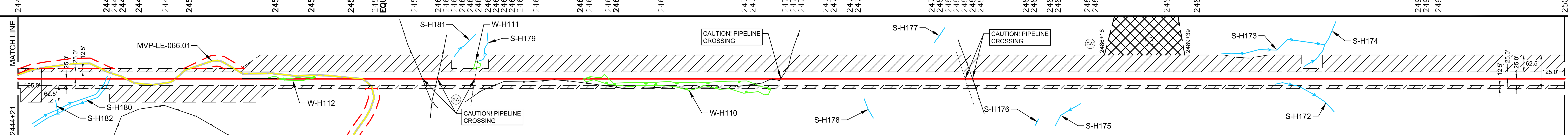

CONSTRUCTION METHOD

3	1	3	1	2	3	2	3	2

CONSTRUCTION METHOD KEY

1 - TYPICAL R/W CONFIGURATION
2 - TYPICAL R/W CONFIGURATION
3 - TYPICAL "SKINNEY" FOR WATER BODY
4 -
5 -
6 -
7 -
8 -
9 -
10 -
11 -
12 -
13 -
14 -
15 -
16 -

PROFILE



HOLLAND ENGINEERING
220 Hoover Boulevard, Suite 2
Holland, Michigan 49423-3766
T 616-392-5938 F 616-392-2116
26555 Evergreen Rd. Suite. 430
Southfield, Michigan 48076
T 248-827-7322 F 248-827-7549
www.hollandengineering.com

REVISIONS

REV.	BY	DATE	DESCRIPTION
0	HEI	10-15-15	REV. 4.0.0 ISSUED TO FERC

MATERIAL SUMMARY

MK. NO.	QTY.	DESCRIPTION
1	5865	42"O.D. X 0.617"W.T., X-70, FUSION BONDED EPOXY
		TYPE 1 TEST STATION - PIPELINE
		TYPE 4 TEST STATION - FOREIGN CROSSING

APPROVED FOR CONSTRUCTION

REV.	BY	DATE
.	.	.

APPROVED FOR BIDDING

REV.	BY	DATE
.	.	.

APPROVED FOR FERC

REV.	BY	DATE
0	RRR	10-15-15

Mountain Valley PIPELINE

PIPELINE ALIGNMENT

MOUNTAIN VALLEY PROJECT - H600 LINE
FREEMANS DIST., LEWIS CO.,W.V.
STA. 2444+21 TO STA. 2502+88

HORZ. SCALE: 1" = 200'	
DRAWN BY: HEI(DRF)	02/17/15
DRAFTING CK:	.
ENGINEERING CK:	.
CONSTRUCTION CK:	.
ENVIRONMENTAL CK:.	.
AFE/P.O.NO.:	
HEI PROJECT NO.: 14-10-052	
DRAWING NO.: PA-LEWV-H600 -10	
SHEET 51 OF 326	REV. 0
DATE OF PLOT: 04/19/16 10:20 AM	

RIGHT-OF-WAY & OWNERSHIP DATA

Station	Tract	Length / Slope
2502+88 – 2509+92	WV-LE-053	704 LF / 741 SLOPE
2509+92 – 2510+46	WV-LE-053 / WV-LE-056	54 LF / 56 SLOPE
2510+46 – 2512+51	WV-LE-056	205 LF / 227 SLOPE
2512+51 – 2513+01	US ROUTE 119/33	50 LF - 50 SLOPE
2513+01 – 2527+81	WV-LE-056	1480 LF / 1551 SLOPE
2527+81 – 2533+40	WV-LE-056 / WV-LE-057	559 LF / 575 SLOPE
2533+40 – 2546+97	WV-LE-057	1357 LF / 1378 SLOPE
2546+97 – 2559+60	WV-LE-057 / WV-LE-058	1263 LF / 1278 SLOPE
2559+60 – 2561+29	WV-LE-059 / WV-LE-058	169 LF / 172 SLOPE

DESIGN

	2502+88 – 2512+40	2512+40 – 2513+12	2513+12 – 2561+29
PIPE / COATING	1	5	1
SLOPE DISTANCE	1019'	80'	4939'
CLASS LOCATION / HCA	1		

ENVIRONMENTAL

CONSTRUCTION EXCLUSION

WETLAND / STREAM	W-H109	S-H170	S-I64	W-I22
	27 LF	5 LF	4 LF	26 LF

.
.

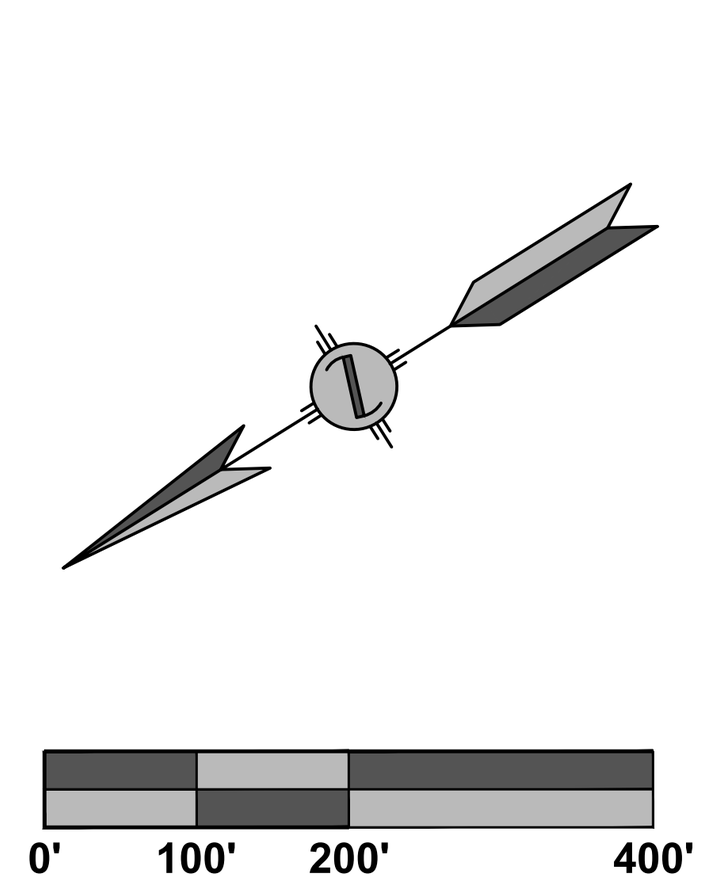

PLAN VIEW

LEGEND
STUDY CORRIDOR
PROPOSED 42"PIPELINE
NON-SURVEYED C/L
500' TICK MARK
EXISTING PIPELINE
PERMANENT EASEMENT
WORK SPACE LIMITS
PERMANENT ACCESS RD
TEMPORARY ACCESS RD
ANCILLARY SITE
COUNTY LINE
PROPERTY LINE
ROAD RIGHT-OF-WAY
FENCE LINE
OVERHEAD POWER
OVERHEAD TELEPHONE
C/L ROAD
C/L RAILROAD
DELINEATED STREAM
DELINEATED WETLAND
BARRACADE FENCE
PI SYMBOL — PROPOSED TEST STATION
MAILBOX — LINE MARKER - VENT PIPE
POWER/TELE POLE
SIGN — TOWER LEG
TREE — GUY ANCHOR
TANK — GAS VALVE
WELL - GAS/OIL/WATER/ MONITORING
POST - GATE/FENCE
ELEC/GAS/WTR METER
PEDESTAL - UTILITY
MH - SANITARY/WATER
CATCH BASIN - CULVERT
ADDITIONAL TEMPORARY WORK SPACE(ATWS)
ABOVE GROUND FACILITY
LIMITS OF DISTURBANCE

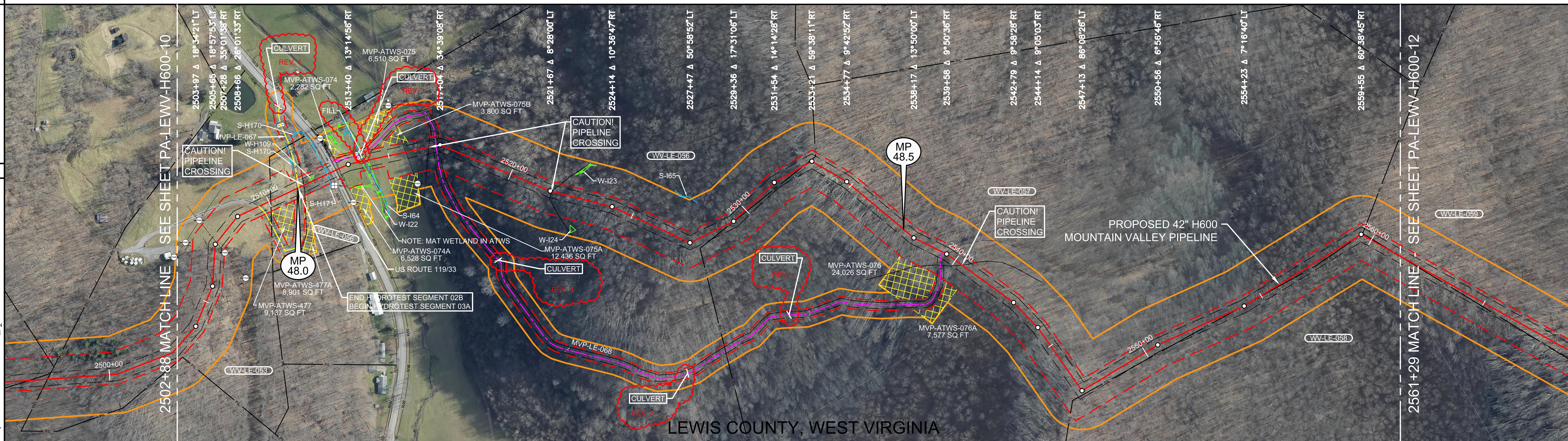

REFERENCE DRAWINGS

DRAWING NO.	DESCRIPTION

REV 4.0.0 - ISSUED TO FERC

HORIZONTAL STATIONING

2502+88 MATCH LINE
2506+97 POWER POLE 40'RT
2507+36 OHP LINE
2509+57 CULVERT 37'LT
2509+58 ACCESS RD–TEMPORARY(MVP–LE–067)
2510+08 PROPERTY LINE
2511+06 CULVERT 31'RT
2511+27 ACCESS RD–TEMPORARY(MVP–LE–067)
2511+33 CULVERT 37'RT
2511+50 PIPELINE – FOREIGN – UNKNOWN
2512+57 CATCH BASIN 51'RT
2511+77 BEGIN WETLAND(W–H109)8'LT
2512+04 BEGIN WETLAND(W–H109)19'LT
2512+51 ℄ STREAM(S–H107)
2512+51 RIGHT–OF–WAY
2512+65 EDGE OF ASPHALT
2512+76 ℄ US ROUTE 119/33
2512+87 EDGE OF ASPHALT
2512+89 OHP LINE
2512+91 RIGHT–OF–WAY
2512+98 CULVERT 73'RT
2513+80 GATE POST 33'LT
2513+80 GATE POST 32'LT
2513+84 GATE POST 16'LT
2513+84 GATE POST 17'LT
2513+89 BRIDGE 15'LT
2513+90 BEGIN WETLAND(W–I22)
2513+93 ℄ STREAM(S–I64)
2513+93 CULVERT 35'LT
2513+93 CULVERT 36'LT
2513+98 CULVERT 11'LT
2513+98 CULVERT 10'LT
2514+16 END WETLAND(W–I22)
2515+68 OHP LINE
2516+60 PIPELINE – FOREIGN – DOMINION NON–SURVEYED
2516+88 ACCESS RD–PERMANENT(MVP–LE–068)
2521+73 PIPELINE – FOREIGN – UNKNOWN
2532+84 PROPERTY LINE
2539+51 ACCESS RD–PERMANENT(MVP–LE–068)
2540+32 PIPELINE – FOREIGN – UNKNOWN
2547+13 PROPERTY CORNER 53'RT
2553+99 PROPERTY LINE
2554+69 PROPERTY LINE
2557+46 PROPERTY CORNER 12'RT
2559+56 PROPERTY LINE
2559+59 PROPERTY CORNER 6'LT
2561+16 PROPERTY LINE
2561+29 MATCH LINE

WORK SPACE
PROPOSED PIPELINE
EXISTING PIPELINE
ACCESS ROAD TEMPORARY WORK SPACE
PERMANENT EASEMENT
TEMPORARY WORK SPACE(TWS)
ADD. TEMPORARY WORK SPACE(ATWS)

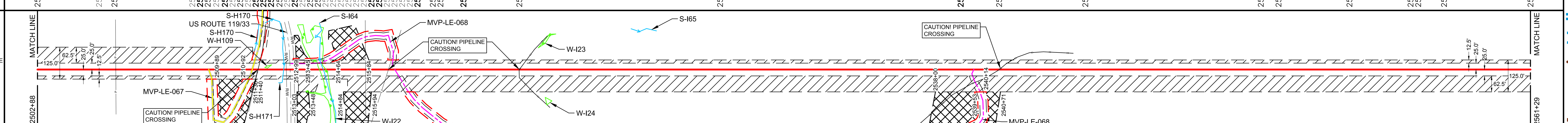

CONSTRUCTION METHOD

2	3	1

CONSTRUCTION METHOD KEY
1 - TYPICAL R/W CONFIGURATION
2 - TYPICAL R/W CONFIGURATION
3 - TYPICAL "SKINNEY" FOR WATER BODY
4 -
5 -
6 -
7 -
8 -
9 -
10 -
11 -
12 -
13 -
14 -
15 -
16 -

PROFILE

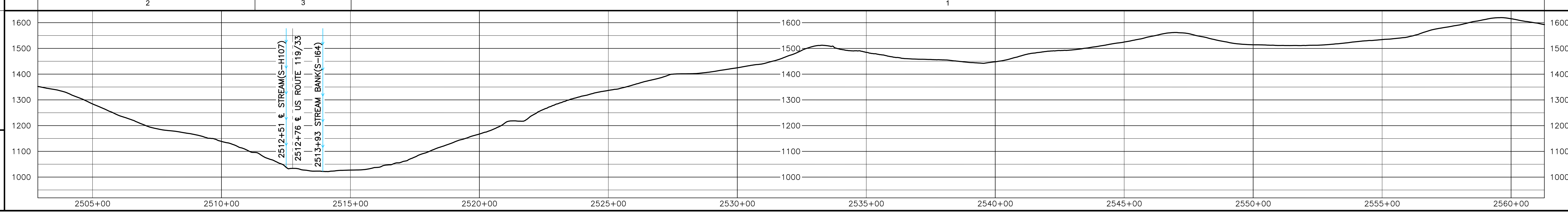

HOLLAND ENGINEERING
220 Hoover Boulevard, Suite 2
Holland, Michigan 49423-3766
T 616-392-5938 F 616-392-2116
26555 Evergreen Rd. Suite. 430
Southfield, Michigan 48076
T 248-827-7322 F 248-827-7549
www.hollandengineering.com

REVISIONS

REV.	BY	DATE	DESCRIPTION
0	HEI	10-15-15	REV. 4.0.0 ISSUED TO FERC
1	HEI	04-12-16	FERC DATA REQUEST No.2

MATERIAL SUMMARY

MK. NO.	QTY.	DESCRIPTION
1	5948	42"O.D. X 0.617"W.T., X-70, FUSION BONDED EPOXY
5	80	42"O.D. X 0.888"W.T., X-70, FBE & ARO
		TYPE 1 TEST STATION - PIPELINE
		TYPE 4 TEST STATION - FOREIGN CROSSING

APPROVED FOR CONSTRUCTION		
REV.	BY	DATE
.	.	.

APPROVED FOR BIDDING		
REV.	BY	DATE
.	.	.

APPROVED FOR FERC		
REV.	BY	DATE
0	RRR	10-15-15

Mountain Valley PIPELINE

PIPELINE ALIGNMENT
MOUNTAIN VALLEY PROJECT - H600 LINE FREEMANS DIST., LEWIS CO.,W.V. STA. 2502+88 TO STA. 2561+29

HORZ. SCALE: 1" = 200'	
DRAWN BY: HEI(DRF)	02/17/15
DRAFTING CK:	.
ENGINEERING CK:	.
CONSTRUCTION CK:	.
ENVIRONMENTAL CK:	.
AFE/P.O.NO.:	
HEI PROJECT NO.: 14-10-052	
DRAWING NO.: PA-LEWV-H600 -11	
SHEET 52 OF 326	REV. 1
DATE OF PLOT: 04/19/16 10:21 AM	