

Certification Statement

I certify under penalty of law that I have read and understand this document and that this document and all attachments were prepared in accordance with a system designed to assure that qualified personnel properly gathered and evaluated the information submitted. Based on my inquiry of the person or persons who manage the system, or those persons directly responsible for gathering the information, the information submitted is, to the best of my knowledge and belief, true, accurate, and complete. I am aware that there are significant penalties for submitting false information, including the possibility of fine and imprisonment for knowing violations.

Inspector's Name (printed): Mike Renteria

Inspector's Signature: *Mike Renteria*

Date: 7-24-18

Report # 5095  
Spread I Laydown yard  
SWIN 1369  
ESIN 0946



## Visual Site Inspection Report

<b>Project Name</b> H-600 Pipeline Spread I		<b>AFE</b> 124300139	<b>Spread</b> H-600 Pipeline Spread I
<b>Contractor</b> Precision		<b>Report #</b> 5095	
<b>Inspector</b> Glenn Mike Renfro		<b>Date/Time</b> 7/24/2018 2:42 PM	
<b>Permit #</b> TBD	<b>Inspection Type</b> VA SWPP	<b>Station Begin</b> 0000+00	
<b>State</b> VA	<b>Inspection Area</b> Full	<b>Station End</b> 0000+00	
<b>County</b> Franklin	<b>Ground</b> Wet	<b>Temperature (°F)</b>	80.00
<b>Municipality</b> N/A	<b>Weather</b> Heavy Rain	<b>Rain Gauge (in)</b>	1.00
<b>GPS Location</b> 36.9715776089005, -79.8698604013971		<b>Rain Accumulation Time (days)</b>	3.00
1. Are the approved (stamped) E&S Plan and PCSM Plan present on site?			Yes
2. Are there activities occurring outside of the limits of disturbance shown on the plan drawings? (If yes, notify the MVP Environmental Permitting Coordinator and explain in comments.)			No
3. Is Construction sequence outlined in the construction notes of the E&S plan set or PCSM plan set being followed? (If No, notify MVP Environmental Permitting Coordinator and explain in comments.)			Yes
4. <b>E&amp;S BMPs</b> (List BMPs and note if installed and maintained as per the plan. If corrective action is needed, a picture is required.)			
<b>E&amp;S BMPs</b>	<b>Compliance Level</b>	<b>Corrective Action</b>	<b>Corrective Time Frame</b>
Compost Filter Sock	Acceptable		
Housekeeping	Acceptable		
Rock Construction Entrance	Acceptable		
Silt Fence (Filter Fabric Fence)	Acceptable		
5. <b>Site Conditions</b>			
Is an unauthorized discharge (such as sediment, gravel, oil, HDD fluid, etc.) occurring to waters, wetlands, or beyond defined limits of disturbance resulting from earth disturbance activity or ineffective BMP? If yes, take a photo and immediately contact MVP Environmental Permitting Coordinator.			No
Have inactive disturbed areas (stockpiles, final grade) been stabilized per state requirements?			Yes
Are slopes 3:1 and greater stabilized with appropriate BMPs as per E&S plans?			Yes
Has a new slip/slide been observed? (If yes, complete Slide Report Form)			No

<b>AFE</b>	124300139	<b>Date/Time</b>	7/24/2018 2:42 PM	<b>Report #</b>	5095
------------	-----------	------------------	-------------------	-----------------	------

**6. PCSM BMPs** (List BMPs and note if installed and maintained as per the plan. If corrective action is needed, a picture is required.)

PCSM BMPs	Compliance Level	Corrective Action	Corrective Time Frame

**7. Identify all remedial measures that have been taken since the previous inspection was conducted.**

**Comments** (Reference above questions as appropriate.)

Preformed SWPPP inspection for main laydown yard in Rocky Mount, Va. The location has received 1" of rainfall over the last three days. Secondary containments around fuel cell and Blue Def need to be dewatered. All perimeter ECD's were inspected and no issues were observed. The RCE was clean and the road was clear of any debris. All parking lot drain inlet protection devices were also found to be in good condition. The location is currently in compliance.

**Note:** It is a condition of National Pollutant Discharge Elimination System and Erosion and Sediment permits that a maintenance program be conducted to provide for the operation and maintenance of all BMPs to be inspected on a weekly basis and after each stormwater event. Please list in the space provided comments to note if repairs or replacement are needed or have been made for BMPs as a result of the inspection. Failure to conduct the required inspection may result in permit suspension or the imposition of civil penalties. If supplemental monitoring is required as part of a permit condition this form may be used to meet those monitoring requirements.

<b>AFE</b>	124300139	<b>Date/Time</b>	7/24/2018 2:42 PM	<b>Report #</b>	5095
------------	-----------	------------------	-------------------	-----------------	------

**Pictures**



<b>GPS Location</b>	36.9715768307249, -79.8698605122224	<b>GPS Location</b>	36.9715768292227, -79.8698605093803
<b>Description</b>	Perimeter ECD's in good condition.	<b>Description</b>	Parking lot drain inlet protection functioning properly.



<b>GPS Location</b>	36.9715768294444, -79.8698605059184	<b>GPS Location</b>	36.9717648394963, -79.8701273110748
<b>Description</b>	Permits posted at entrance.	<b>Description</b>	Fuel cell containment in good condition.

<p>Insert image here</p>	<p>Insert image here</p>
--------------------------	--------------------------

<b>GPS Location</b>		<b>GPS Location</b>	
<b>Description</b>		<b>Description</b>	

Visual Site Inspection Report

Certification Statement

I certify under penalty of law that I have read and understand this document and that this document and all attachments were prepared in accordance with a system designed to assure that qualified personnel properly gathered and evaluated the information submitted. Based on my inquiry of the person or persons who manage the system, or those persons directly responsible for gathering the information, the information submitted is, to the best of my knowledge and belief, true, accurate, and complete. I am aware that there are significant penalties for submitting false information, including the possibility of fine and imprisonment for knowing violations.

Inspector's Name (printed): Mike Reutro

Inspector's Signature: *Mike Reutro*

Date: 7-18-18

Report # 4796  
Spread I Laydown Yard  
SWIN 1369  
~~SWIN~~ 0946  
ESIN



## Visual Site Inspection Report

<b>Project Name</b>		H-600 Pipeline Spread I		<b>AFE</b>	124300139	<b>Spread</b>	H-600 Pipeline Spread I	
<b>Contractor</b>		Precision				<b>Report #</b>	4796	
<b>Inspector</b>		Glenn Mike Renfro				<b>Date/Time</b>	7/18/2018 3:25 PM	
<b>Permit #</b>	TBD	<b>Inspection Type</b>	VA SWPP		<b>Station Begin</b>	0000+00		
<b>State</b>	VA	<b>Inspection Area</b>	Full		<b>Station End</b>	0000+00		
<b>County</b>	Franklin	<b>Ground</b>	Dry		<b>Temperature (°F)</b>	86.00		
<b>Municipality</b>	N/A	<b>Weather</b>	Sunny		<b>Rain Gauge (in)</b>	0.50		
<b>GPS Location</b>	36.9717536329218, -79.8699973735774				<b>Rain Accumulation Time (days)</b>	1.00		
1. Are the approved (stamped) E&S Plan and PCSM Plan present on site?								Yes
2. Are there activities occurring outside of the limits of disturbance shown on the plan drawings? (If yes, notify the MVP Environmental Permitting Coordinator and explain in comments.)								No
3. Is Construction sequence outlined in the construction notes of the E&S plan set or PCSM plan set being followed? (If No, notify MVP Environmental Permitting Coordinator and explain in comments.)								Yes
4. E&S BMPs (List BMPs and note if installed and maintained as per the plan. If corrective action is needed, a picture is required.)								
E&S BMPs		Compliance Level		Corrective Action		Corrective Time Frame		
Housekeeping		Acceptable						
Compost Filter Sock		Acceptable						
Rock Construction Entrance		Acceptable						
Silt Fence (Filter Fabric Fence)		Acceptable						
<b>5. Site Conditions</b>								
Is an unauthorized discharge (such as sediment, gravel, oil, HDD fluid, etc.) occurring to waters, wetlands, or beyond defined limits of disturbance resulting from earth disturbance activity or ineffective BMP? If yes, take a photo and immediately contact MVP Environmental Permitting Coordinator.								No
Have inactive disturbed areas (stockpiles, final grade) been stabilized per state requirements?								N/A
Are slopes 3:1 and greater stabilized with appropriate BMPs as per E&S plans?								N/A
Has a new slip/slide been observed? (If yes, complete Slide Report Form)								No

<b>AFE</b> 124300139	<b>Date/Time</b> 7/18/2018 3:25 PM	<b>Report #</b> 4796
----------------------	------------------------------------	----------------------

6. PCSM BMPs (List BMPs and note if installed and maintained as per the plan. If corrective action is needed, a picture is required.)






PCSM BMPs	Compliance Level	Corrective Action	Corrective Time Frame

7. Identify all remedial measures that have been taken since the previous inspection was conducted.

**Comments** (Reference above questions as appropriate.)

Performed SWPPP inspection of main laydown yard in Mount, Va. The location received .50" of rainfall the previous evening. All perimeter ECD's were inspected and no issues were observed. The RCE was clean and the road was free of debris. Housekeeping was in good order. The location is currently in compliance.

**Note:** It is a condition of National Pollutant Discharge Elimination System and Erosion and Sediment permits that a maintenance program be conducted to provide for the operation and maintenance of all BMPs to be inspected on a weekly basis and after each stormwater event. Please list in the space provided comments to note if repairs or replacement are needed or have been made for BMPs as a result of the inspection. Failure to conduct the required inspection may result in permit suspension or the imposition of civil penalties. If supplemental monitoring is required as part of a permit condition this form may be used to meet those monitoring requirements.

<b>AFE</b>	124300139	<b>Date/Time</b>	7/18/2018 3:25 PM	<b>Report #</b>	4796
<b>Pictures</b>					
					
<b>GPS Location</b>	36.9716663780056, -79.8698101264316		<b>GPS Location</b>	36.9715872872271, -79.8698151630555	
<b>Description</b>	Fuel cell containment in good condition.		<b>Description</b>	Perimeter ECD's in good condition.	
					
<b>GPS Location</b>	36.9715872872271, -79.8698151630555		<b>GPS Location</b>	36.9715872872271, -79.8698151630555	
<b>Description</b>	Perimeter ECD's in good condition		<b>Description</b>	Housekeeping at laydown yard satisfactory.	
			Insert image here		
<b>GPS Location</b>	36.9715872872271, -79.8698151630555		<b>GPS Location</b>		
<b>Description</b>	Mats bridge between laydown yards in good condition.		<b>Description</b>		



Certification Statement

I certify under penalty of law that I have read and understand this document and that this document and all attachments were prepared in accordance with a system designed to assure that qualified personnel properly gathered and evaluated the information submitted. Based on my inquiry of the person or persons who manage the system, or those persons directly responsible for gathering the information, the information submitted is, to the best of my knowledge and belief, true, accurate, and complete. I am aware that there are significant penalties for submitting false information, including the possibility of fine and imprisonment for knowing violations.

Inspector's Name (printed): Mike Bentra

Inspector's Signature: *Mike Bentra*

Date: 7-12-18

*Spread I # Laydown yard*

*Report # 4548*

*SWIN 1369*

*ESIN 0946*



## Visual Site Inspection Report

<b>Project Name</b>	H-600 Pipeline Spread I	<b>AFE</b>	124300139	<b>Spread</b>	H-600 Pipeline Spread I
<b>Contractor</b>	Precision			<b>Report #</b>	4548
<b>Inspector</b>	Glenn Mike Renfro			<b>Date/Time</b>	7/12/2018 10:47 AM
<b>Permit #</b>	TBD	<b>Inspection Type</b>	VA SWPP	<b>Station Begin</b>	0000+00
<b>State</b>	VA	<b>Inspection Area</b>	Full	<b>Station End</b>	0000+00
<b>County</b>	Franklin	<b>Ground</b>	Dry	<b>Temperature (°F)</b>	83.00
<b>Municipality</b>	N/A	<b>Weather</b>	Sunny	<b>Rain Gauge (in)</b>	0.00
<b>GPS Location</b>	36.9718831873164, -79.8701693362802			<b>Rain Accumulation Time (days)</b>	1.00

1. Are the approved (stamped) E&S Plan and PCSM Plan present on site? Yes
2. Are there activities occurring outside of the limits of disturbance shown on the plan drawings? (If yes, notify the MVP Environmental Permitting Coordinator and explain in comments.) No
3. Is Construction sequence outlined in the construction notes of the E&S plan set or PCSM plan set being followed? (If No, notify MVP Environmental Permitting Coordinator and explain in comments.) Yes
4. **E&S BMPs** (List BMPs and note if installed and maintained as per the plan. If corrective action is needed, a picture is required.)

E&S BMPs	Compliance Level	Corrective Action	Corrective Time Frame
Compost Filter Sock	Acceptable		
Housekeeping	Acceptable		
Silt Fence (Filter Fabric Fence)	Acceptable		
Rock Construction Entrance	Acceptable		

**5. Site Conditions**

Is an unauthorized discharge (such as sediment, gravel, oil, HDD fluid, etc.) occurring to waters, wetlands, or beyond defined limits of disturbance resulting from earth disturbance activity or ineffective BMP? If yes, take a photo and immediately contact MVP Environmental Permitting Coordinator.	No
Have inactive disturbed areas (stockpiles, final grade) been stabilized per state requirements?	N/A
Are slopes 3:1 and greater stabilized with appropriate BMPs as per E&S plans?	N/A
Has a new slip/slide been observed? (If yes, complete Slide Report Form)	No

<b>AFE</b> 124300139	<b>Date/Time</b> 7/12/2018 10:47 AM	<b>Report #</b> 4548
----------------------	-------------------------------------	----------------------

6. **PCSM BMPs** (List BMPs and note if installed and maintained as per the plan. If corrective action is needed, a picture is required.)

PCSM BMPs	Compliance Level	Corrective Action	Corrective Time Frame

7. Identify all remedial measures that have been taken since the previous inspection was conducted.

**Comments** (Reference above questions as appropriate.)

Performed SWPPP inspection of main laydown yard in Rocky Mount, Va. All perimeter EDC's were inspected and no issues were found. The RCE was clean and free of any debris. The location is currently in compliance.


**Note:** It is a condition of National Pollutant Discharge Elimination System and Erosion and Sediment permits that a maintenance program be conducted to provide for the operation and maintenance of all BMPs to be inspected on a weekly basis and after each stormwater event. Please list in the space provided comments to note if repairs or replacement are needed or have been made for BMPs as a result of the inspection. Failure to conduct the required inspection may result in permit suspension or the imposition of civil penalties. If supplemental monitoring is required as part of a permit condition this form may be used to meet those monitoring requirements.

<b>AFE</b>	124300139	<b>Date/Time</b>	7/12/2018 10:47 AM	<b>Report #</b>	4548
------------	-----------	------------------	--------------------	-----------------	------

**Pictures**



<b>GPS Location</b>	36.9718272968391, -79.8700324356133	<b>GPS Location</b>	36.9717862849923, -79.8699865763562
<b>Description</b>	Permit and contact postings at entrance.	<b>Description</b>	Filter sock around parking lot drain in good condition.



<b>GPS Location</b>	36.9718081241875, -79.8700136546259	<b>GPS Location</b>	36.9717893021419, -79.8699906169417
<b>Description</b>	Containment in gravel area of laydown yard.	<b>Description</b>	RCE in good condition.




<b>GPS Location</b>	36.9718203570871, -79.8701175348759	<b>GPS Location</b>	
<b>Description</b>	Perimeter ECD's in good condition.	<b>Description</b>	

Deleted

S 180 SW 210 W 270 300

240°SW (T) 37.048664°N, 79.907982°W ±16.4ft ▲ 1001ft



ATWS 698C: CWD berm does not extend to P1 SF MBP MVP Spread I 06 Jul 2018, 11:21

ATWS 698C:

CWD berm is does not extend to the P1 silt fence

NE 30 E 90 SE 120

72°E (T) 37.048569°N, 79.908058°W ±16.4ft ▲ 1002ft



ATWS 698C: CWD berm has not been stabilized MBP MVP Spread I 06 Jul 2018, 11:23

ATWS 698C:

CWD berm has not been stabilized

NE 60 E 90 SE 150

107°E (T) 37.049301°N, 79.908005°W ±16.4ft ▲ 990ft




13918: stockpile has been stabilized on its backside MBP MVP Spread I 06 Jul 2018, 11:28

13918+00:

Stockpile has been well stabilized on the backside

NW 300 N 330 NE 60

354°N (T) 37.049091°N, 79.907608°W ±16.4ft ▲ 1008ft



13918: waterbar end treatment is missing CFS MBP MVP Spread I 06 Jul 2018, 11:31

13918+00:

Waterbar does not outlet off right-of way, no CFS J-hook

Certification Statement

I certify under penalty of law that I have read and understand this document and that this document and all attachments were prepared in accordance with a system designed to assure that qualified personnel properly gathered and evaluated the information submitted. Based on my inquiry of the person or persons who manage the system, or those persons directly responsible for gathering the information, the information submitted is, to the best of my knowledge and belief, true, accurate, and complete. I am aware that there are significant penalties for submitting false information, including the possibility of fine and imprisonment for knowing violations.

Inspector's Name (printed): Mike Bentro

Inspector's Signature: *Mike Bentro*

Date: 7-6-18

Report # 4123  
Spread I Laydown yard  
SWIN 1369  
ESIN 0946



## Visual Site Inspection Report

<b>Project Name</b>	H-600 Pipeline Spread I	<b>AFE</b>	124300139	<b>Spread</b>	H-600 Pipeline Spread I
<b>Contractor</b>	Precision			<b>Report #</b>	4123
<b>Inspector</b>	Glenn Mike Renfro			<b>Date/Time</b>	7/6/2018 9:38 AM
<b>Permit #</b>	TBD	<b>Inspection Type</b>	VA SWPP	<b>Station Begin</b>	0000+00
<b>State</b>	VA	<b>Inspection Area</b>	Full	<b>Station End</b>	0000+00
<b>County</b>	Franklin	<b>Ground</b>	Dry	<b>Temperature (°F)</b>	78.00
<b>Municipality</b>	N/A	<b>Weather</b>	Cloudy	<b>Rain Gauge (in)</b>	0.00
<b>GPS Location</b>	36.9718229427438, -79.8700243419375			<b>Rain Accumulation Time (days)</b>	1.00

1. Are the approved (stamped) E&S Plan and PCSM Plan present on site? Yes
2. Are there activities occurring outside of the limits of disturbance shown on the plan drawings? (If yes, notify the MVP Environmental Permitting Coordinator and explain in comments.) No
3. Is Construction sequence outlined in the construction notes of the E&S plan set or PCSM plan set being followed? (If No, notify MVP Environmental Permitting Coordinator and explain in comments.) Yes
4. E&S BMPs (List BMPs and note if installed and maintained as per the plan. If corrective action is needed, a picture is required.)

E&S BMPs	Compliance Level	Corrective Action	Corrective Time Frame
Compost Filter Sock	Communication	Damaged filter sock at employee parking area	24 Hours
Housekeeping	Acceptable		
Rock Construction Entrance	Acceptable		
Silt Fence (Filter Fabric Fence)	Acceptable		

**5. Site Conditions**

- |   |     |
|---|-----|
| Is an unauthorized discharge (such as sediment, gravel, oil, HDD fluid, etc.) occurring to waters, wetlands, or beyond defined limits of disturbance resulting from earth disturbance activity or ineffective BMP? If yes, take a photo and immediately contact MVP Environmental Permitting Coordinator. | No  |
| Have inactive disturbed areas (stockpiles, final grade) been stabilized per state requirements?   | N/A |
| Are slopes 3:1 and greater stabilized with appropriate BMPs as per E&S plans?   | N/A |
| Has a new slip/slide been observed? (If yes, complete Slide Report Form)  | No  |

<b>AFE</b> 124300139	<b>Date/Time</b> 7/6/2018 9:38 AM	<b>Report #</b> 4123
----------------------	-----------------------------------	----------------------

6. **PCSM BMPs** (List BMPs and note if installed and maintained as per the plan. If corrective action is needed, a picture is required.)

PCSM BMPs	Compliance Level	Corrective Action	Corrective Time Frame

7. Identify all remedial measures that have been taken since the previous inspection was conducted.

**Comments** (Reference above questions as appropriate.)

Performed a SWPPP inspection of the main laydown yard in Rocky Mount, Va. All parameter ECD's were inspected and one potential issue was observed at employee parking area. The RCE was found to be clean and free of any debris. The main fuel cell containment and all other secondary containments were in good condition. A communication was given for the damaged filter sock and the contractor will address this issue promptly.

**Note:** It is a condition of National Pollutant Discharge Elimination System and Erosion and Sediment permits that a maintenance program be conducted to provide for the operation and maintenance of all BMPs to be inspected on a weekly basis and after each stormwater event. Please list in the space provided comments to note if repairs or replacement are needed or have been made for BMPs as a result of the inspection. Failure to conduct the required inspection may result in permit suspension or the imposition of civil penalties. If supplemental monitoring is required as part of a permit condition this form may be used to meet those monitoring requirements.



<b>AFE</b> 124300139	<b>Date/Time</b> 7/6/2018 9:38 AM	<b>Report #</b> 4123
----------------------	-----------------------------------	----------------------

**Pictures**



<b>GPS Location</b>	36.9715440916701, -79.8697541147433	<b>GPS Location</b>	36.9714426221148, -79.8697985825464
<b>Description</b>	Secondary containment for fuel cell in good condition	<b>Description</b>	Parameter ECD's in good condition on north side of paved area.



<b>GPS Location</b>	36.9714470242811, -79.8695643518634	<b>GPS Location</b>	36.9714470242811, -79.8695643518634
<b>Description</b>	Parameter ECD's in good condition on south side of gravel work area.	<b>Description</b>	Damaged filter sock on south side of employee parking area

Insert image here		Insert image here	
-------------------	--	-------------------	--

<b>GPS Location</b>		<b>GPS Location</b>	
<b>Description</b>		<b>Description</b>	

Certification Statement

I certify under penalty of law that I have read and understand this document and that this document and all attachments were prepared in accordance with a system designed to assure that qualified personnel properly gathered and evaluated the information submitted. Based on my inquiry of the person or persons who manage the system, or those persons directly responsible for gathering the information, the information submitted is, to the best of my knowledge and belief, true, accurate, and complete. I am aware that there are significant penalties for submitting false information, including the possibility of fine and imprisonment for knowing violations.

Inspector's Name (printed): Mike Bentre

Inspector's Signature: *Mike Bentre*

Date: 7-2-18

Report # 4006  
Spread I Laydown Yard  
SWIN 1369  
ESIN 0946



## Visual Site Inspection Report

<b>Project Name</b>	H-600 Pipeline Spread I	<b>AFE</b>	124300139	<b>Spread</b>	H-600 Pipeline Spread I
<b>Contractor</b>	Precision	<b>Report #</b>	4006		
<b>Inspector</b>	Glenn Mike Renfro	<b>Date/Time</b>	7/2/2018 1:20 PM		
<b>Permit #</b>	TBD	<b>Inspection Type</b>	VA SWPP	<b>Station Begin</b>	0000+00
<b>State</b>	VA	<b>Inspection Area</b>	Full	<b>Station End</b>	0000+00
<b>County</b>	Franklin	<b>Ground</b>	Dry	<b>Temperature (°F)</b>	93.00
<b>Municipality</b>	N/A	<b>Weather</b>	Sunny	<b>Rain Gauge (in)</b>	0.00
<b>GPS Location</b>	36.9718029553527, -79.8701458263165		<b>Rain Accumulation Time (days)</b>	1.00	

1. Are the approved (stamped) E&S Plan and PCSM Plan present on site? Yes
2. Are there activities occurring outside of the limits of disturbance shown on the plan drawings? (If yes, notify the MVP Environmental Permitting Coordinator and explain in comments.) No
3. Is Construction sequence outlined in the construction notes of the E&S plan set or PCSM plan set being followed? (If No, notify MVP Environmental Permitting Coordinator and explain in comments.) Yes
4. E&S BMPs (List BMPs and note if installed and maintained as per the plan. If corrective action is needed, a picture is required.)

E&S BMPs	Compliance Level	Corrective Action	Corrective Time Frame
Compost Filter Sock	Acceptable		
Housekeeping	Communication	General clean up needed	24 Hours
Rock Construction Entrance	Acceptable		
Silt Fence (Filter Fabric Fence)	Acceptable		

- 5. Site Conditions**
- Is an unauthorized discharge (such as sediment, gravel, oil, HDD fluid, etc.) occurring to waters, wetlands, or beyond defined limits of disturbance resulting from earth disturbance activity or ineffective BMP? If yes, take a photo and immediately contact MVP Environmental Permitting Coordinator. No
  - Have inactive disturbed areas (stockpiles, final grade) been stabilized per state requirements? N/A
  - Are slopes 3:1 and greater stabilized with appropriate BMPs as per E&S plans? N/A
  - Has a new slip/slide been observed? (If yes, complete Slide Report Form) No

<b>AFE</b>	124300139	<b>Date/Time</b>	7/2/2018 1:20 PM	<b>Report #</b>	4006
------------	-----------	------------------	------------------	-----------------	------

**6. PCSM BMPs** (List BMPs and note if installed and maintained as per the plan. If corrective action is needed, a picture is required.)

PCSM BMPs	Compliance Level	Corrective Action	Corrective Time Frame

**7. Identify all remedial measures that have been taken since the previous inspection was conducted.**

**Comments** (Reference above questions as appropriate.)

Performed SWPPP inspection of main Laydown yard in Rocky Mount, Va. All parameter ECD's were inspected and no issues were observed. The RCE was clean and clear of any debris. There was a communication given in regards to a potential housekeeping issue that contractor addressed promptly. The location is currently in compliance.

**Note:** It is a condition of National Pollutant Discharge Elimination System and Erosion and Sediment permits that a maintenance program be conducted to provide for the operation and maintenance of all BMPs to be inspected on a weekly basis and after each stormwater event. Please list in the space provided comments to note if repairs or replacement are needed or have been made for BMPs as a result of the inspection. Failure to conduct the required inspection may result in permit suspension or the imposition of civil penalties. If supplemental monitoring is required as part of a permit condition this form may be used to meet those monitoring requirements.

<b>AFE</b> 124300139	<b>Date/Time</b> 7/2/2018 1:20 PM	<b>Report #</b> 4006
----------------------	-----------------------------------	----------------------

**Pictures**



<b>GPS Location</b> 36.9718705583708, -79.8700800073146	<b>GPS Location</b> 36.9718993082987, -79.8702108488231
<b>Description</b> RCE in good condition	<b>Description</b> Parameter filter sock in good condition.



<b>GPS Location</b> 36.9718705583708, -79.8700800073146	<b>GPS Location</b> 36.9718847532886, -79.8701322179318
<b>Description</b> Filter sock around parking lot drain	<b>Description</b> Light plant containment in good condition.

Insert image here	Insert image here
-------------------	-------------------

<b>GPS Location</b>	<b>GPS Location</b>
<b>Description</b>	<b>Description</b>