

Certification Statement

I certify under penalty of law that I have read and understand this document and that this document and all attachments were prepared in accordance with a system designed to assure that qualified personnel properly gathered and evaluated the information submitted. Based on my inquiry of the person or persons who manage the system, or those persons directly responsible for gathering the information, the information submitted is, to the best of my knowledge and belief, true, accurate, and complete. I am aware that there are significant penalties for submitting false information, including the possibility of fine and imprisonment for knowing violations.

Inspector's Name (printed): Mike Rencio

Inspector's Signature: Mike Rencio

Date: 8-28-18

Spread I Laydown Yard
Report # 7046
SWIN 1369
ESIN 0946



Visual Site Inspection Report

Project Name	H-600 Pipeline Spread I	AFE	124300139	Spread	H-600 Pipeline Spread I
Contractor	Precision			Report #	7046
Inspector	Glenn Mike Renfro			Date/Time	8/28/2018 2:14 PM
Permit #	TBD	Inspection Type	VA SWPP	Station Begin	0000+00
State	VA	Inspection Area	Full	Station End	0000+00
County	Franklin	Ground	Dry	Temperature (°F)	90.00
Municipality	N/A	Weather	Sunny	Rain Gauge (in)	0.00
GPS Location	36.9715716274826, -79.8697718914226			Rain Accumulation Time (days)	1.00

1. Are the approved (stamped) E&S Plan and PCSM Plan present on site? Yes
2. Are there activities occurring outside of the limits of disturbance shown on the plan drawings? (If yes, notify the MVP Environmental Permitting Coordinator and explain in comments.) No
3. Is Construction sequence outlined in the construction notes of the E&S plan set or PCSM plan set being followed? (If No, notify MVP Environmental Permitting Coordinator and explain in comments.) Yes
4. E&S BMPs (List BMPs and note if installed and maintained as per the plan. If corrective action is needed, a picture is required.)

E&S BMPs	Compliance Level	Corrective Action	Corrective Time Frame
Compost Filter Sock	Acceptable		
Housekeeping	Acceptable		
Rock Construction Entrance	Acceptable		
Silt Fence (Filter Fabric Fence)	Acceptable		
Silt Fence (Reinforced Filter Fabric Fence)	Acceptable		

- 5. Site Conditions**
- | | |
|---|-----|
| Is an unauthorized discharge (such as sediment, gravel, oil, HDD fluid, etc.) occurring to waters, wetlands, or beyond defined limits of disturbance resulting from earth disturbance activity or ineffective BMP? If yes, take a photo and immediately contact MVP Environmental Permitting Coordinator. | Yes |
| Have inactive disturbed areas (stockpiles, final grade) been stabilized per state requirements? | N/A |
| Are slopes 3:1 and greater stabilized with appropriate BMPs as per E&S plans? | N/A |
| Has a new slip/slide been observed? (If yes, complete Slide Report Form) | No |

AFE 124300139	Date/Time 8/28/2018 2:14 PM	Report # 7046
----------------------	------------------------------------	----------------------

6. PCSM BMPs (List BMPs and note if installed and maintained as per the plan. If corrective action is needed, a picture is required.)

PCSM BMPs	Compliance Level	Corrective Action	Corrective Time Frame

7. Identify all remedial measures that have been taken since the previous inspection was conducted.


Comments (Reference above questions as appropriate.)

Performed SWPPP inspection of main laydown yard in Rocky Mount, Va. All perimeter ECD's were inspected and no issues were observed. The RCE is clean and the road is free of any debris. All secondary containments were found to be in good condition. The inlet protection for the parking lot drains were in good condition as well. The site is currently in compliance.

Note: It is a condition of National Pollutant Discharge Elimination System and Erosion and Sediment permits that a maintenance program be conducted to provide for the operation and maintenance of all BMPs to be inspected on a weekly basis and after each stormwater event. Please list in the space provided comments to note if repairs or replacement are needed or have been made for BMPs as a result of the inspection. Failure to conduct the required inspection may result in permit suspension or the imposition of civil penalties. If supplemental monitoring is required as part of a permit condition this form may be used to meet those monitoring requirements.

AFE 124300139	Date/Time 8/28/2018 2:14 PM	Report # 7046
----------------------	------------------------------------	----------------------


Pictures



GPS Location	36.9717179613906, -79.8699212318206	GPS Location	36.9717849699887, -79.8699917016841
Description	Perimeter ECD's on the northwest corner of gravel yard in good condition.	Description	Permit postings at main entrance.



GPS Location	36.9717333898865, -79.869937977385	GPS Location	36.9717885823284, -79.8699944610561
Description	Drum storage containment in compliance.	Description	Perimeter ECD's on west side of paved yard in good condition.



GPS Location	36.9718112048938, -79.8700178924855	GPS Location	
Description	RCE in good condition.	Description	

Certification Statement

I certify under penalty of law that I have read and understand this document and that this document and all attachments were prepared in accordance with a system designed to assure that qualified personnel properly gathered and evaluated the information submitted. Based on my inquiry of the person or persons who manage the system, or those persons directly responsible for gathering the information, the information submitted is, to the best of my knowledge and belief, true, accurate, and complete. I am aware that there are significant penalties for submitting false information, including the possibility of fine and imprisonment for knowing violations.

Inspector's Name (printed): Mike Rento

Inspector's Signature: *Mike Rento*

Date: 8-21-18

*Spread I Laydown Yard
Report # 6683
SWIN 1369
ESIN 0946*



Visual Site Inspection Report

Project Name	H-600 Pipeline Spread I	AFE	124300139	Spread	H-600 Pipeline Spread I
Contractor	Precision			Report #	6683
Inspector	Glenn Mike Renfro			Date/Time	8/21/2018 10:23 AM
Permit #	TBD	Inspection Type	VA SWPP	Station Begin	0000+00
State	VA	Inspection Area	Full	Station End	0000+00
County	Franklin	Ground	Damp	Temperature (°F)	82.00
Municipality	N/A	Weather	Cloudy	Rain Gauge (in)	0.15
GPS Location	36.9719348715607, -79.8702125237956			Rain Accumulation Time (days)	1.00

1. Are the approved (stamped) E&S Plan and PCSM Plan present on site? Yes
2. Are there activities occurring outside of the limits of disturbance shown on the plan drawings? (If yes, notify the MVP Environmental Permitting Coordinator and explain in comments.) No
3. Is Construction sequence outlined in the construction notes of the E&S plan set or PCSM plan set being followed? (If No, notify MVP Environmental Permitting Coordinator and explain in comments.) Yes
4. **E&S BMPs** (List BMPs and note if installed and maintained as per the plan. If corrective action is needed, a picture is required.)

E&S BMPs	Compliance Level	Corrective Action	Corrective Time Frame
Compost Filter Sock	Acceptable		
Housekeeping	Acceptable		
Rock Construction Entrance	Acceptable		
Silt Fence (Filter Fabric Fence)	Acceptable		

- 5. Site Conditions**
- | | |
|---|-----|
| Is an unauthorized discharge (such as sediment, gravel, oil, HDD fluid, etc.) occurring to waters, wetlands, or beyond defined limits of disturbance resulting from earth disturbance activity or ineffective BMP? If yes, take a photo and immediately contact MVP Environmental Permitting Coordinator. | No |
| Have inactive disturbed areas (stockpiles, final grade) been stabilized per state requirements? | N/A |
| Are slopes 3:1 and greater stabilized with appropriate BMPs as per E&S plans? | N/A |
| Has a new slip/slide been observed? (If yes, complete Slide Report Form) | No |

AFE 124300139	Date/Time 8/21/2018 10:23 AM	Report # 6683
----------------------	-------------------------------------	----------------------

6. **PCSM BMPs** (List BMPs and note if installed and maintained as per the plan. If corrective action is needed, a picture is required.)

PCSM BMPs	Compliance Level	Corrective Action	Corrective Time Frame

7. Identify all remedial measures that have been taken since the previous inspection was conducted.


Comments (Reference above questions as appropriate.)

Performed SWPPP inspection of main laydown yard in Rocky Mount, Va. All perimeter ECD's were inspected and no issues were observed. The RCE was in clean and the road was free of any debris. The fuel cells secondary containment is in good condition but needs dewatering. The location is currently in compliance.


Note: It is a condition of National Pollutant Discharge Elimination System and Erosion and Sediment permits that a maintenance program be conducted to provide for the operation and maintenance of all BMPs to be inspected on a weekly basis and after each stormwater event. Please list in the space provided comments to note if repairs or replacement are needed or have been made for BMPs as a result of the inspection. Failure to conduct the required inspection may result in permit suspension or the imposition of civil penalties. If supplemental monitoring is required as part of a permit condition this form may be used to meet those monitoring requirements.

AFE	124300139	Date/Time	8/21/2018 10:23 AM	Report #	6683
------------	-----------	------------------	--------------------	-----------------	------

Pictures



GPS Location	36.9719106407583, -79.8701055882789	GPS Location	36.9719267649323, -79.8702540831711
Description	Perimeter ECD's in good condition	Description	Secondary containment for fuel cell in good condition but needs dewatering.



GPS Location	36.9719288284549, -79.8702376675398	GPS Location	36.9719264085156, -79.8702578964306
Description	parking lot drain inlet protection in good condition.	Description	RCE in good condition.

<p>Insert image here</p>	<p>Insert image here</p>
--------------------------	--------------------------

GPS Location		GPS Location	
Description		Description	

Certification Statement

I certify under penalty of law that I have read and understand this document and that this document and all attachments were prepared in accordance with a system designed to assure that qualified personnel properly gathered and evaluated the information submitted. Based on my inquiry of the person or persons who manage the system, or those persons directly responsible for gathering the information, the information submitted is, to the best of my knowledge and belief, true, accurate, and complete. I am aware that there are significant penalties for submitting false information, including the possibility of fine and imprisonment for knowing violations.

Inspector's Name (printed): Mike Rento

Inspector's Signature: Mike Rento

Date: 8-9-18

*Spread I Laydown Yard
Report # 6073
SW 1N 1369
E 51N 0946*



Visual Site Inspection Report

Project Name H-600 Pipeline Spread I		AFE 124300139	Spread H-600 Pipeline Spread I
Contractor Precision		Report # 6073	
Inspector Glenn Mike Renfro		Date/Time 8/9/2018 9:53 PM	
Permit # TBD	Inspection Type VA SWPP	Station Begin	0000+00
State VA	Inspection Area Full	Station End	0000+00
County Franklin	Ground Dry	Temperature (°F)	87.00
Municipality N/A	Weather Cloudy	Rain Gauge (in)	0.00
GPS Location 36.9719407477321, -79.8701198503853		Rain Accumulation Time (days)	1.00

1. Are the approved (stamped) E&S Plan and PCSM Plan present on site? Yes
2. Are there activities occurring outside of the limits of disturbance shown on the plan drawings? (If yes, notify the MVP Environmental Permitting Coordinator and explain in comments.) No
3. Is Construction sequence outlined in the construction notes of the E&S plan set or PCSM plan set being followed? (If No, notify MVP Environmental Permitting Coordinator and explain in comments.) Yes
4. **E&S BMPs** (List BMPs and note if installed and maintained as per the plan. If corrective action is needed, a picture is required.)

E&S BMPs	Compliance Level	Corrective Action	Corrective Time Frame
Compost Filter Sock	Acceptable		
Housekeeping	Communication		
Rock Construction Entrance	Acceptable		
Silt Fence (Filter Fabric Fence)	Acceptable		

- 5. Site Conditions**
- | | |
|---|-----|
| Is an unauthorized discharge (such as sediment, gravel, oil, HDD fluid, etc.) occurring to waters, wetlands, or beyond defined limits of disturbance resulting from earth disturbance activity or ineffective BMP? If yes, take a photo and immediately contact MVP Environmental Permitting Coordinator. | No |
| Have inactive disturbed areas (stockpiles, final grade) been stabilized per state requirements? | N/A |
| Are slopes 3:1 and greater stabilized with appropriate BMPs as per E&S plans? | N/A |
| Has a new slip/slide been observed? (If yes, complete Slide Report Form) | No |

AFE	124300139	Date/Time	8/9/2018 9:53 PM	Report #	6073
------------	-----------	------------------	------------------	-----------------	------

6. PCSM BMPs (List BMPs and note if installed and maintained as per the plan. If corrective action is needed, a picture is required.)

PCSM BMPs	Compliance Level	Corrective Action	Corrective Time Frame

7. Identify all remedial measures that have been taken since the previous inspection was conducted.

Comments (Reference above questions as appropriate.)

Performed SWPPP inspection of main laydown yard in Rocky Mount, Va. All perimeter ECD's were inspected and no issues were observed. The RCE is clean and the road is free of any debris. The secondary containments are in good condition but are in need of dewatering. The parking lot drain inlet protection near tool storage building needs the sand bags replaced due to deterioration of the bags. There was a communication issued for potential housekeeping issues. The site is currently in compliance.

Note: It is a condition of National Pollutant Discharge Elimination System and Erosion and Sediment permits that a maintenance program be conducted to provide for the operation and maintenance of all BMPs to be inspected on a weekly basis and after each stormwater event. Please list in the space provided comments to note if repairs or replacement are needed or have been made for BMPs as a result of the inspection. Failure to conduct the required inspection may result in permit suspension or the imposition of civil penalties. If supplemental monitoring is required as part of a permit condition this form may be used to meet those monitoring requirements.

Pictures




GPS Location 36.9719315554681, -79.8701214754712

GPS Location 36.9720447762282, -79.8701059073954

Description Perimeter ECD at employee parking

Description Secondary containment of fuel cell in good condition but needs dewatering.



GPS Location 36.9721384859057, -79.8699398618935

GPS Location 36.9720808603214, -79.8699762393533

Description Parking lot drain inlet protection needs sand bags replaced.

Description Permit postings at main entrance.

Insert image here

Insert image here

GPS Location

GPS Location

Description

Description

Certification Statement

I certify under penalty of law that I have read and understand this document and that this document and all attachments were prepared in accordance with a system designed to assure that qualified personnel properly gathered and evaluated the information submitted. Based on my inquiry of the person or persons who manage the system, or those persons directly responsible for gathering the information, the information submitted is, to the best of my knowledge and belief, true, accurate, and complete. I am aware that there are significant penalties for submitting false information, including the possibility of fine and imprisonment for knowing violations.

Inspector's Name (printed): Mike Rentro

Inspector's Signature: Mike Rentro

Date: 8-15-18

Report # 6371

Spread I Laydown yard

SWIN 1369

ESIN 0946



Visual Site Inspection Report

Project Name H-600 Pipeline Spread I		AFE 124300139	Spread H-600 Pipeline Spread I
Contractor Precision		Report # 6372	
Inspector Glenn Mike Renfro		Date/Time 8/15/2018 3:36 PM	
Permit # TBD	Inspection Type VA SWPP	Station Begin 0000+00	
State VA	Inspection Area Full	Station End 0000+00	
County Franklin	Ground Dry	Temperature (°F) 87.00	
Municipality N/A	Weather Cloudy	Rain Gauge (in) 0.00	
GPS Location 36.9719333864037, -79.870209060251		Rain Accumulation Time (days) 1.00	
1. Are the approved (stamped) E&S Plan and PCSM Plan present on site?			Yes
2. Are there activities occurring outside of the limits of disturbance shown on the plan drawings? (If yes, notify the MVP Environmental Permitting Coordinator and explain in comments.)			No
3. Is Construction sequence outlined in the construction notes of the E&S plan set or PCSM plan set being followed? (If No, notify MVP Environmental Permitting Coordinator and explain in comments.)			Yes
4. E&S BMPs (List BMPs and note if installed and maintained as per the plan. If corrective action is needed, a picture is required.)			
E&S BMPs	Compliance Level	Corrective Action	Corrective Time Frame
Rock Construction Entrance	Acceptable		
Compost Filter Sock	Acceptable		
Silt Fence (Filter Fabric Fence)	Acceptable		
Silt Fence (Reinforced Filter Fabric Fence)	Acceptable		
Housekeeping	Acceptable		
5. Site Conditions			
Is an unauthorized discharge (such as sediment, gravel, oil, HDD fluid, etc.) occurring to waters, wetlands, or beyond defined limits of disturbance resulting from earth disturbance activity or ineffective BMP? If yes, take a photo and immediately contact MVP Environmental Permitting Coordinator.			No
Have inactive disturbed areas (stockpiles, final grade) been stabilized per state requirements?			N/A
Are slopes 3:1 and greater stabilized with appropriate BMPs as per E&S plans?			N/A
Has a new slip/slide been observed? (If yes, complete Slide Report Form)			No

AFE 124300139	Date/Time 8/15/2018 3:36 PM	Report # 6372
----------------------	------------------------------------	----------------------

6. **PCSM BMPs** (List BMPs and note if installed and maintained as per the plan. If corrective action is needed, a picture is required.)

PCSM BMPs	Compliance Level	Corrective Action	Corrective Time Frame

7. Identify all remedial measures that have been taken since the previous inspection was conducted.

Comments (Reference above questions as appropriate.)

Performed SWPPP inspection of main laydown yard in Rocky Mount, Va. All perimeter ECD's were inspected all no issues were observed. The RCE was clean and the road was free of any debris. The inlet protection for all parking lot drains were in good condition. The secondary containment of the fuel cell was inspected and no problems were found. The site is currently in compliance.

Note: It is a condition of National Pollutant Discharge Elimination System and Erosion and Sediment permits that a maintenance program be conducted to provide for the operation and maintenance of all BMPs to be inspected on a weekly basis and after each stormwater event. Please list in the space provided comments to note if repairs or replacement are needed or have been made for BMPs as a result of the inspection. Failure to conduct the required inspection may result in permit suspension or the imposition of civil penalties. If supplemental monitoring is required as part of a permit condition this form may be used to meet those monitoring requirements.

AFE	124300139	Date/Time	8/15/2018 3:36 PM	Report #	6372
------------	-----------	------------------	-------------------	-----------------	------

Pictures



GPS Location	36.9719457918436, -79.8701208334975	GPS Location	36.971930325716, -79.8702148632093
Description	Secondary containment for drum and container storage in good condition.	Description	Perimeter ECD's in good condition.



GPS Location	36.9718379616175, -79.8700246867673	GPS Location	36.9719327314638, -79.8701995604345
Description	Parking lot drain inlet protection in good condition.	Description	Perimeter ECD's in good condition

Insert image here	Insert image here
-------------------	-------------------

GPS Location		GPS Location	
Description		Description	

Certification Statement

I certify under penalty of law that I have read and understand this document and that this document and all attachments were prepared in accordance with a system designed to assure that qualified personnel properly gathered and evaluated the information submitted. Based on my inquiry of the person or persons who manage the system, or those persons directly responsible for gathering the information, the information submitted is, to the best of my knowledge and belief, true, accurate, and complete. I am aware that there are significant penalties for submitting false information, including the possibility of fine and imprisonment for knowing violations.

Inspector's Name (printed): Mike Rencio

Inspector's Signature: *Mike Rencio*

Date: 8-3-18

*Report # 5741
Spread I Laydown Yard
SWIN 1369
ESIN 0946*



Visual Site Inspection Report

Project Name H-600 Pipeline Spread I		AFE 124300139	Spread H-600 Pipeline Spread I
Contractor Precision		Report # 5741	
Inspector Glenn Mike Renfro		Date/Time 8/3/2018 11:46 AM	
Permit # TBD	Inspection Type VA SWPP	Station Begin 0000+00	
State VA	Inspection Area Full	Station End 0000+00	
County Franklin	Ground Muddy	Temperature (°F)	76.00
Municipality N/A	Weather Light Rain	Rain Gauge (in)	4.00
GPS Location 36.9718906235041, -79.870200165143		Rain Accumulation Time (days) 3.00	
1. Are the approved (stamped) E&S Plan and PCSM Plan present on site?			Yes
2. Are there activities occurring outside of the limits of disturbance shown on the plan drawings? (If yes, notify the MVP Environmental Permitting Coordinator and explain in comments.)			No
3. Is Construction sequence outlined in the construction notes of the E&S plan set or PCSM plan set being followed? (If No, notify MVP Environmental Permitting Coordinator and explain in comments.)			Yes
4. E&S BMPs (List BMPs and note if installed and maintained as per the plan. If corrective action is needed, a picture is required.)			
E&S BMPs	Compliance Level	Corrective Action	Corrective Time Frame
Compost Filter Sock	Acceptable		
Housekeeping	Acceptable		
Rock Construction Entrance	Acceptable		
Rock Construction Entrance	Acceptable		
Silt Fence (Filter Fabric Fence)	Acceptable		
5. Site Conditions			
Is an unauthorized discharge (such as sediment, gravel, oil, HDD fluid, etc.) occurring to waters, wetlands, or beyond defined limits of disturbance resulting from earth disturbance activity or ineffective BMP? If yes, take a photo and immediately contact MVP Environmental Permitting Coordinator.			No
Have inactive disturbed areas (stockpiles, final grade) been stabilized per state requirements?			N/A
Are slopes 3:1 and greater stabilized with appropriate BMPs as per E&S plans?			N/A
Has a new slip/slide been observed? (If yes, complete Slide Report Form)			No

A/E	124300139	Date/Time	8/3/2018 11:46 AM	Report #	5741
------------	-----------	------------------	-------------------	-----------------	------

6. **PCSM BMPs** (List BMPs and note if installed and maintained as per the plan. If corrective action is needed, a picture is required.)

PCSM BMPs	Compliance Level	Corrective Action	Corrective Time Frame

7. Identify all remedial measures that have been taken since the previous inspection was conducted.

Comments (Reference above questions as appropriate.)

Performed SWPPP inspection for main laydown yard in Rocky Mount, Va. The site has received 4" of rainfall over the last 3 days. The perimeter ECD's were inspected and no issues were found. The RCE was clean and the road was free of any debris. The parking area drain protection was in good condition. All secondary containments need dewatering but are in good condition. The site is currently in compliance.

Note: It is a condition of National Pollutant Discharge Elimination System and Erosion and Sediment permits that a maintenance program be conducted to provide for the operation and maintenance of all BMPs to be inspected on a weekly basis and after each stormwater event. Please list in the space provided comments to note if repairs or replacement are needed or have been made for BMPs as a result of the inspection. Failure to conduct the required inspection may result in permit suspension or the imposition of civil penalties. If supplemental monitoring is required as part of a permit condition this form may be used to meet those monitoring requirements.

AFE	124300139	Date/Time	8/3/2018 11:46 AM	Report #	5741
------------	-----------	------------------	-------------------	-----------------	------

Pictures



GPS Location 36.9719854323538, -79.8701672629266

GPS Location 36.9718985646657, -79.8702154615573

Description

Perimeter controls in good condition.

Description

RCE in good condition.



GPS Location 36.9720832491638, -79.8699614033847

GPS Location 36.9720832491638, -79.8699614033847

Description

Secondary containment

Description

Parking lot drain protection functioning properly.

Insert image here

Insert image here

GPS Location

GPS Location

Description

Description

Certification Statement

I certify under penalty of law that I have read and understand this document and that this document and all attachments were prepared in accordance with a system designed to assure that qualified personnel properly gathered and evaluated the information submitted. Based on my inquiry of the person or persons who manage the system, or those persons directly responsible for gathering the information, the information submitted is, to the best of my knowledge and belief, true, accurate, and complete. I am aware that there are significant penalties for submitting false information, including the possibility of fine and imprisonment for knowing violations.

Inspector's Name (printed): Mike Rentro

Inspector's Signature: *Mike Rentro*

Date: 7-30-18

*Spread I Laydown yard
Report # 5460
SWIN 1369
ESIN 0946*



Visual Site Inspection Report

Project Name	H-600 Pipeline Spread I	AFE	124300139	Spread	H-600 Pipeline Spread I
Contractor	Precision	Report #	5460		
Inspector	Glenn Mike Renfro	Date/Time	7/30/2018 3:20 PM		
Permit #	TBD	Inspection Type	VA SWPP	Station Begin	0000+00
State	VA	Inspection Area	Full	Station End	0000+00
County	Franklin	Ground	Dry	Temperature (°F)	81.00
Municipality	N/A	Weather	Cloudy	Rain Gauge (in)	0.00
GPS Location	36.9718891113971, -79.8702109788499			Rain Accumulation Time (days)	1.00

1. Are the approved (stamped) E&S Plan and PCSM Plan present on site? Yes
2. Are there activities occurring outside of the limits of disturbance shown on the plan drawings? (If yes, notify the MVP Environmental Permitting Coordinator and explain in comments.) No
3. Is Construction sequence outlined in the construction notes of the E&S plan set or PCSM plan set being followed? (If No, notify MVP Environmental Permitting Coordinator and explain in comments.) Yes
4. **E&S BMPs** (List BMPs and note if installed and maintained as per the plan. If corrective action is needed, a picture is required.)

E&S BMPs	Compliance Level	Corrective Action	Corrective Time Frame
Compost Filter Sock	Acceptable		
Housekeeping	Acceptable		
Rock Construction Entrance	Acceptable		
Silt Fence (Filter Fabric Fence)	Acceptable		

5. Site Conditions

- | | |
|---|-----|
| Is an unauthorized discharge (such as sediment, gravel, oil, HDD fluid, etc.) occurring to waters, wetlands, or beyond defined limits of disturbance resulting from earth disturbance activity or ineffective BMP? If yes, take a photo and immediately contact MVP Environmental Permitting Coordinator. | No |
| Have inactive disturbed areas (stockpiles, final grade) been stabilized per state requirements? | Yes |
| Are slopes 3:1 and greater stabilized with appropriate BMPs as per E&S plans? | N/A |
| Has a new slip/slide been observed? (If yes, complete Slide Report Form) | No |

AFE	124300139	Date/Time	7/30/2018 3:20 PM	Report #	5460
------------	-----------	------------------	-------------------	-----------------	------

6. PCSM BMPs (List BMPs and note if installed and maintained as per the plan. If corrective action is needed, a picture is required.)

PCSM BMPs	Compliance Level	Corrective Action	Corrective Time Frame

7. Identify all remedial measures that have been taken since the previous inspection was conducted.

Comments (Reference above questions as appropriate.)

Performed SWPPP inspection on main laydown yard in Rocky Mount, Va. All perimeter ECD's were inspected and no issues were found. The RCE was clean and road was free of any debris. Parking lot drain inlet protection is in good condition. General housekeeping was in good order. The location is currently in compliance.

Note: It is a condition of National Pollutant Discharge Elimination System and Erosion and Sediment permits that a maintenance program be conducted to provide for the operation and maintenance of all BMPs to be inspected on a weekly basis and after each stormwater event. Please list in the space provided comments to note if repairs or replacement are needed or have been made for BMPs as a result of the inspection. Failure to conduct the required inspection may result in permit suspension or the imposition of civil penalties. If supplemental monitoring is required as part of a permit condition this form may be used to meet those monitoring requirements.

AFE 124300139	Date/Time 7/30/2018 3:20 PM	Report # 5460
----------------------	------------------------------------	----------------------


Pictures



GPS Location 36.9718178647328, -79.8700273402745	GPS Location 36.972090415691, -79.8699499201773
Description Inlet protection in good condition.	Description Containment in compliance.



GPS Location 36.9720867695631, -79.8699314799904	GPS Location 36.9720591092827, -79.8699454777687
Description RCE in good condition.	Description Perimeter ECD's no issues were observed.



GPS Location	GPS Location
Description	Description