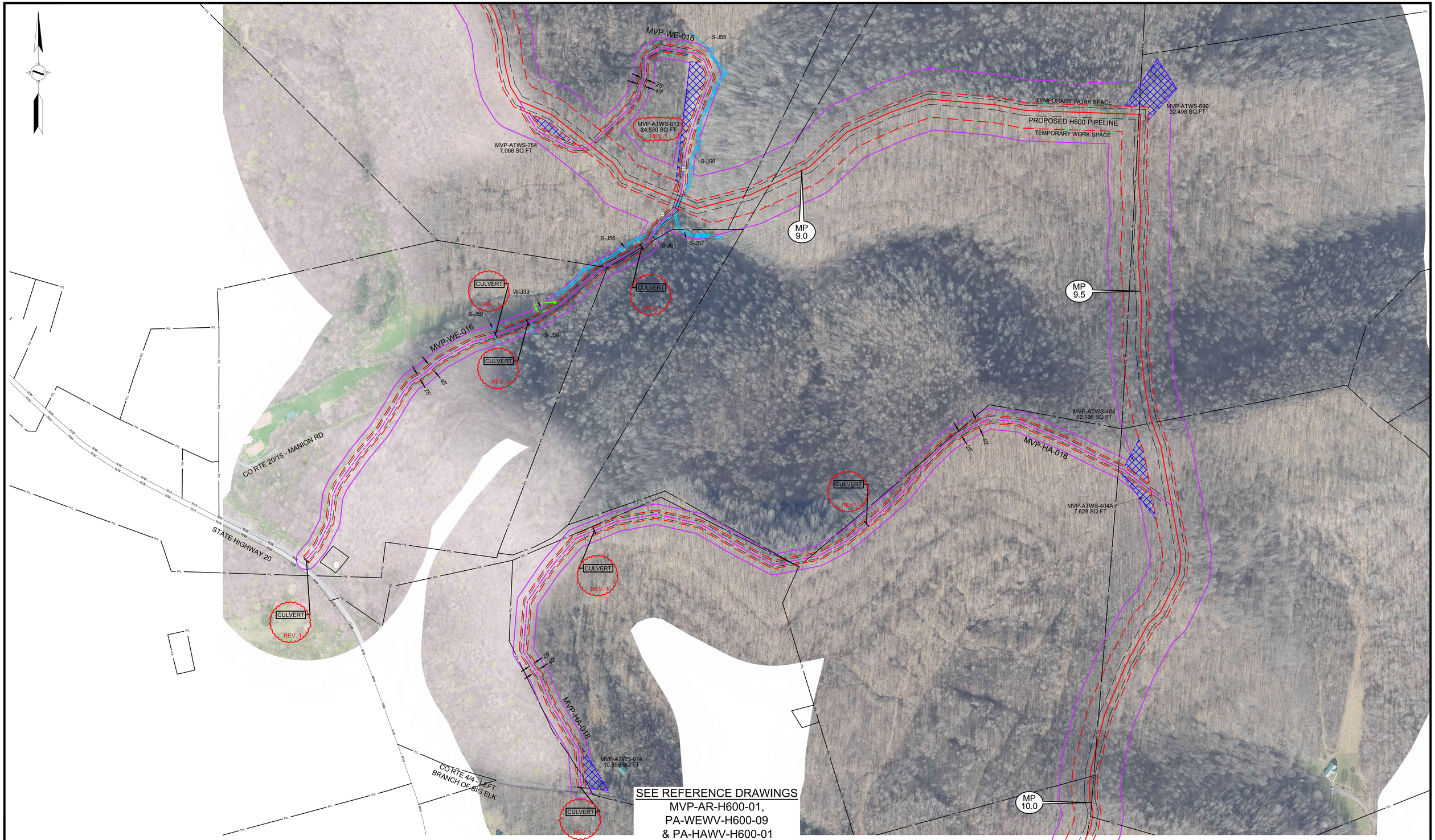

SEE REFERENCE DRAWINGS
MVP-AR-H600-01,
PA-WEWV-H600-09
& PA-HAWV-H600-01

LEGEND

- PERMANENT ACCESS ROAD
- TEMPORARY ACCESS ROAD
- PROPOSED H600 PIPELINE
- PROPOSED PERMANENT EASEMENT
- TEMPORARY WORK SPACE
- ADDITIONAL TEMPORARY WORK SPACE
- STUDY CORRIDOR
- WETLAND
- STREAM
- PROPERTY LINE
- ROAD RIGHT-OF-WAY LINE
- GATE - GATE POST
- CULVERT
- PIPELINE MARKER
- PIPELINE
- OVERHEAD POWER LINE

PROJECTION: UTM ZONE 17

HORIZONTAL DATUM: NAD 83 US SURVEY FEET

VERTICAL DATUM: NAVD88

REFERENCE DRAWINGS

DRAWING NUMBER	TITLE
-	...

REVISIONS

REV.	BY	DATE	DESCRIPTION
0	DRF	10/15/15	REV. 4.0.0. ISSUED TO FERC
1	DLM	04-19-16	REV PER FERC DATA REQUEST No.2

HOLLAND ENGINEERING

220 Hoover Boulevard, Suite 2
Holland, Michigan 49423-3766
T 616-392-5938 F 616-392-2116

26555 Evergreen Rd. Suite. 430
Southfield, Michigan 48076
T 248-827-7322 F 248-827-7549

www.hollandengineering.com

APPROVED FOR FERC			APPROVED FOR BIDDING			APPROVED FOR CONSTRUCTION		
REV.	BY	DATE	REV.	BY	DATE	REV.	BY	DATE
0	RRR	10-15-15	-	....	../../..	-	....	../../..
-	...	../../..						
-	...	../../..						

HORZ. SCALE: 1" = 200'	
DRAWN BY: HEI(DRF)	04/22/15
DRAFTING CK:	-
ENGINEERING CK:	-
UEI JOB NO.:	
AFE/P.O.NO.:	
HEI PROJECT NO.:	14-10-052
UEI FILE NO.	
DRAWING NO.:	MVP-ADAR-H600-06
SHEET 6 OF 105	REV. 1
DATE OF PLOT: 4/20/16 3:17 PM	

Mountain Valley PIPELINE

AERIAL DETAILS
PROPOSED ACCESS ROADS
MVP PIPELINE PROJECT - H600 LINE
WETZEL & HARRISON CO'S, W.V.

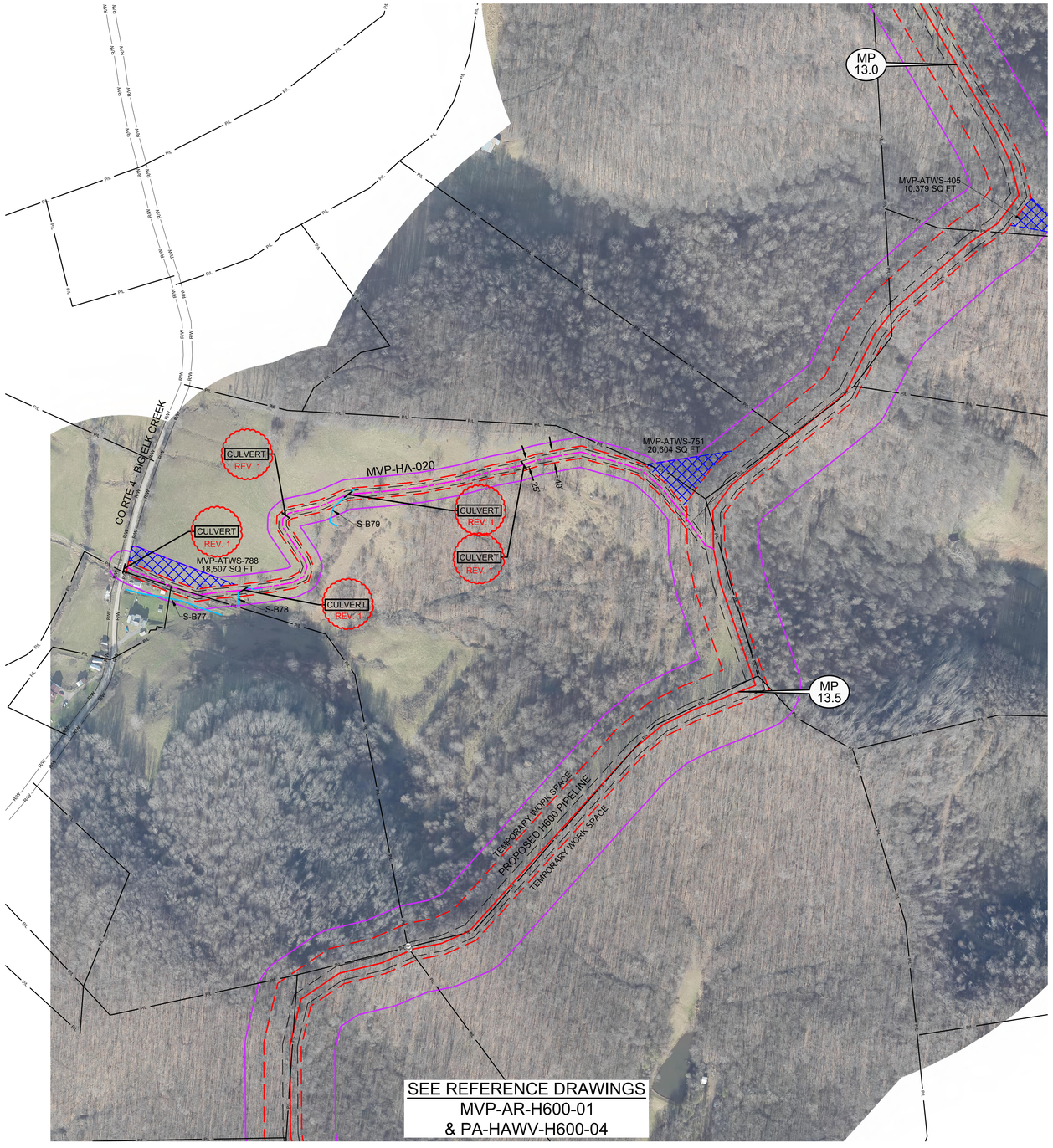

LEGEND

- PERMANENT ACCESS ROAD
- TEMPORARY ACCESS ROAD
- PROPOSED H600 PIPELINE
- PROPOSED PERMANENT EASEMENT
- TEMPORARY WORK SPACE
- ADDITIONAL TEMPORARY WORK SPACE
- STUDY CORRIDOR
- WETLAND
- STREAM
- PROPERTY LINE
- ROAD RIGHT-OF-WAY LINE
- GATE - GATE POST
- CULVERT
- PIPELINE MARKER
- PIPELINE
- OVERHEAD POWER LINE

PROJECTION: UTM ZONE 17
HORIZONTAL DATUM: NAD 83 US SURVEY FEET
VERTICAL DATUM: NAVD88

REFERENCE DRAWINGS

DRAWING NUMBER	TITLE
-	....

REVISIONS

REV.	BY	DATE	DESCRIPTION
0	DRF	10/15/15	REV. 4.0.0. ISSUED TO FERC
1	DLM	04-19-16	REV PER FERC DATA REQUEST No.2

HOLLAND ENGINEERING
220 Hoover Boulevard, Suite 2
Holland, Michigan 49423-3766
T 616-392-5938 F 616-392-2116
26555 Evergreen Rd. Suite. 430
Southfield, Michigan 48076
T 248-827-7322 F 248-827-7549
www.hollandengineering.com

APPROVED FOR FERC			APPROVED FOR BIDDING			APPROVED FOR CONSTRUCTION		
REV.	BY	DATE	REV.	BY	DATE	REV.	BY	DATE
0	RRR	10-15-15	-	....	.../.../..	-	....	.../.../..
-	...	.../.../..						
-	...	.../.../..						

HORZ. SCALE: 1" = 200'	
DRAWN BY: HEI(DRF)	04/22/15
DRAFTING CK:	-
ENGINEERING CK:	-
UEI JOB NO.:	
AFE/P.O.NO.:	
HEI PROJECT NO.: 14-10-052	
UEI FILE NO.	
DRAWING NO.: MVP-ADAR-H600-07	
SHEET 7 OF 105	REV. 1
DATE OF PLOT: 4/20/16 3:17 PM	

Mountain Valley PIPELINE

AERIAL DETAILS
PROPOSED ACCESS ROADS
MVP PIPELINE PROJECT - H600 LINE
HARRISON COUNTY, WEST VIRGINIA

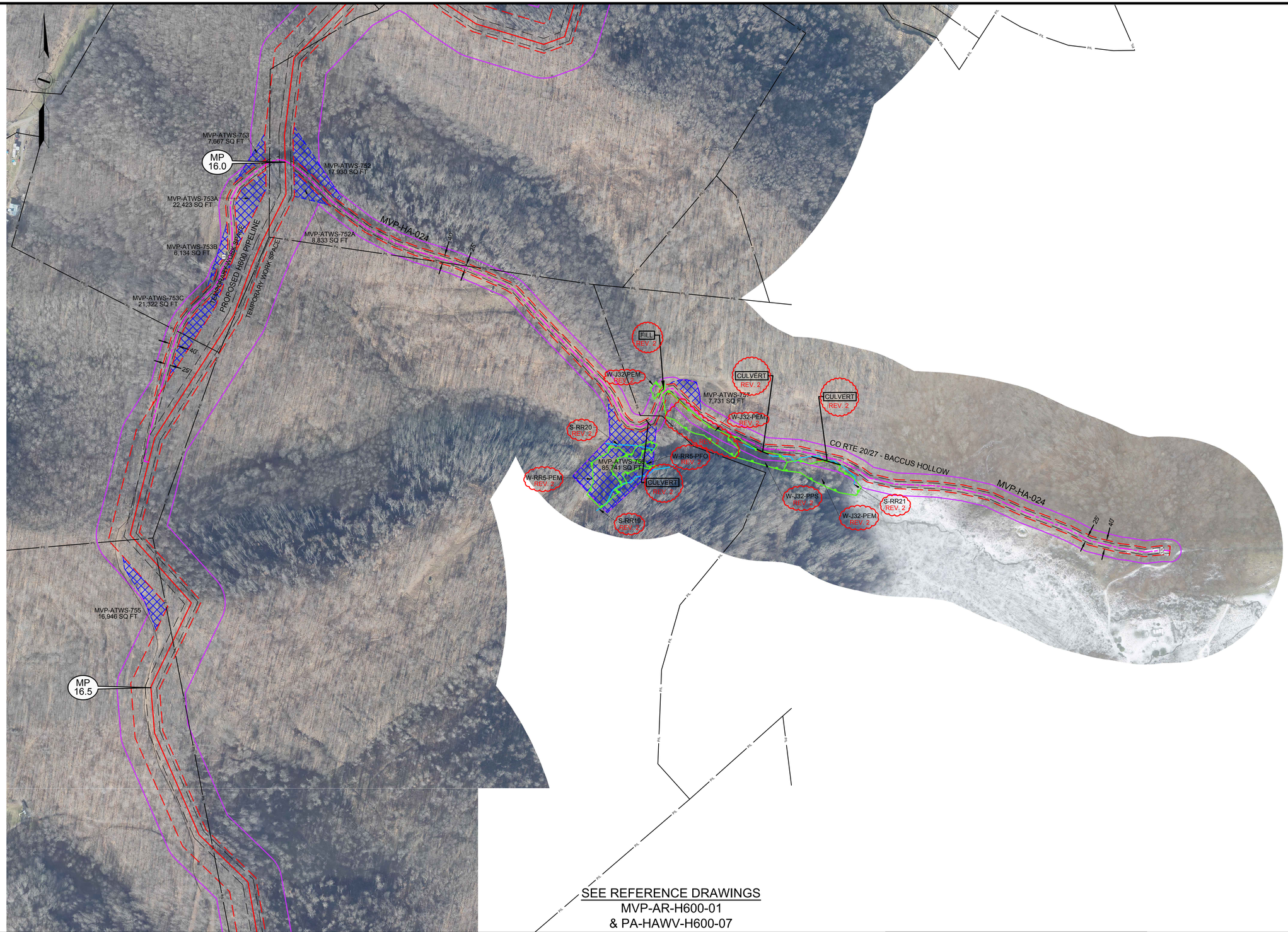

SEE REFERENCE DRAWINGS
MVP-AR-H600-01
& PA-HAWV-H600-07

LEGEND

- PERMANENT ACCESS ROAD
- TEMPORARY ACCESS ROAD
- PROPOSED H600 PIPELINE
- PROPOSED PERMANENT EASEMENT
- TEMPORARY WORK SPACE
- ADDITIONAL TEMPORARY WORK SPACE
- STUDY CORRIDOR
- WETLAND
- STREAM
- PROPERTY LINE
- ROAD RIGHT-OF-WAY LINE
- GATE - GATE POST
- CULVERT
- PIPELINE MARKER
- PIPELINE
- OVERHEAD POWER LINE

PROJECTION: UTM ZONE 17
HORIZONTAL DATUM: NAD 83 US SURVEY FEET
VERTICAL DATUM: NAVD88

REFERENCE DRAWINGS

DRAWING NUMBER	TITLE
-	-

REVISIONS

REV.	BY	DATE	DESCRIPTION
0	DRF	10/15/15	REV. 4.0.0. ISSUED TO FERC
1	DRF	01/12/16	FERC DATA REQUESTED 21 - ADDED NHD WATERBODY
2	DLM	04-19-16	REV PER FERC DATA REQUEST No.2

HOLLAND ENGINEERING

220 Hoover Boulevard, Suite 2
Holland, Michigan 49423-3766
T 616-392-5938 F 616-392-2116

26555 Evergreen Rd. Suite. 430
Southfield, Michigan 48076
T 248-827-7322 F 248-827-7549

www.hollandengineering.com

APPROVED FOR FERC			APPROVED FOR BIDDING			APPROVED FOR CONSTRUCTION		
REV.	BY	DATE	REV.	BY	DATE	REV.	BY	DATE
0	RRR	10-15-15	.	....	../../..	.	....	../../..
.	...	../../..						
.	...	../../..						

HORZ. SCALE: 1" = 200'	
DRAWN BY: HEI(DRF)	04/22/15
DRAFTING CK:	.
ENGINEERING CK:	.
UEI JOB NO.:	
AFE/P.O.NO.:	
HEI PROJECT NO.:	14-10-052
UEI FILE NO.	
DRAWING NO.:	MVP-ADAR-H600-08
SHEET 8 OF 105	REV. 2
DATE OF PLOT:	4/20/16 3:18 PM

Mountain Valley PIPELINE

AERIAL DETAILS
PROPOSED ACCESS ROADS
MVP PIPELINE PROJECT - H600 LINE
HARRISON COUNTY, WEST VIRGINIA