









Visual Site Inspection Report

Project Name	H-600 Pipeline Spread G		AFE	124300137	Spread	H-600 Pipeline Spread G	
Contractor	Precision				Report #	1615	
Inspector	Garrett Barclay				Date/Time	5/10/2018 2:41 PM	
Permit #	TBD	Inspection Type	Weekly		Station Begin	+0	
State	VA	Inspection Area	Full		Station End	+0	
County	Giles	Ground	Dry		Temperature (°F)	74.00	
Municipality	N/A	Weather	Cloudy		Rain Gauge (in)	0.00	
GPS Location	37.3103345780919, -80.5156275464645				Rain Accumulation Time (days)	1.00	
1. Are the approved (stamped) E&S Plan and PCSM Plan present on site?							Yes
2. Are there activities occurring outside of the limits of disturbance shown on the plan drawings? (If yes, notify the MVP Environmental Permitting Coordinator and explain in comments.)							No
3. Is Construction sequence outlined in the construction notes of the E&S plan set or PCSM plan set being followed? (If No, notify MVP Environmental Permitting Coordinator and explain in comments.)							Yes
4. E&S BMPs (List BMPs and note if installed and maintained as per the plan. If corrective action is needed, a picture is required.)							
E&S BMPs		Compliance Level		Corrective Action		Corrective Time Frame	
Compost Filter Sock		Acceptable		N/A		See Comments	
Rock Construction Entrance		Acceptable		N/A		See Comments	
Silt Fence (Filter Fabric Fence)		Acceptable		N/A		See Comments	
5. Site Conditions							
Is an unauthorized discharge (such as sediment, gravel, oil, HDD fluid, etc.) occurring to waters, wetlands, or beyond defined limits of disturbance resulting from earth disturbance activity or ineffective BMP? If yes, take a photo and immediately contact MVP Environmental Permitting Coordinator.							No
Have inactive disturbed areas (stockpiles, final grade) been stabilized per state requirements?							N/A
Are slopes 3:1 and greater stabilized with appropriate BMPs as per E&S plans?							N/A
Has a new slip/slide been observed? (If yes, complete Slide Report Form)							No

A/E	124300137	Date/Time	5/10/2018 2:41 PM	Report #	1615
6. PCSM BMPs (List BMPs and note if installed and maintained as per the plan. If corrective action is needed, a picture is required.)					
PCSM BMPs		Compliance Level	Corrective Action	Corrective Time Frame	
7. Identify all remedial measures that have been taken since the previous inspection was conducted.					
Comments (Reference above questions as appropriate.)					
SWPP Report Traveled to Yard 28 & Yard 26 and inspected the ECD's and perimeter controls installed No damage was observed to ECD's, controls installed are per E&S plans No new ECD's were installed since the last SWPP inspection.					
Note: It is a condition of National Pollutant Discharge Elimination System and Erosion and Sediment permits that a maintenance program be conducted to provide for the operation and maintenance of all BMPs to be inspected on a weekly basis and after each stormwater event. Please list in the space provided comments to note if repairs or replacement are needed or have been made for BMPs as a result of the inspection. Failure to conduct the required inspection may result in permit suspension or the imposition of civil penalties. If supplemental monitoring is required as part of a permit condition this form may be used to meet those monitoring requirements.					

A/E	124300137	Date/Time	5/10/2018 2:41 PM	Report #	1615
Pictures					
<p>Date & Time: Thu May 10 07:40:28 EDT 2018 Position: +037°31'7921" / -080°45'7121" Altitude: 1781ft Datum: WGS-84 Azimuth/Bearing: 313° N47W 556mils (True) Elevation Angle: +01.2° Horizon Angle: +01.8° Zoom: 1X</p> 		<p>Date & Time: Thu May 10 07:41:40 EDT 2018 Position: +037°31'7921" / -080°45'7121" Altitude: 1776ft Datum: WGS-84 Azimuth/Bearing: 023° N23E 0409mils (True) Elevation Angle: +23.9° Horizon Angle: +01.8° Zoom: 1X</p> 			
GPS Location	37.3104253504773, -80.5156266131257		GPS Location	37.3102612328132, -80.5156166386609	
Description	ECD's @ Yard 26		Description	ECD's @ Yard 26	
<p>Date & Time: Thu May 10 09:49:36 EDT 2018 Position: +037°19'3.97" / -080°48'29.83" Altitude: 1731ft Datum: WGS-84 Azimuth/Bearing: 233° S53W 4142mils (True) Elevation Angle: -09.9° Horizon Angle: +03.7° Zoom: 2X</p> 		<p>Date & Time: Thu May 10 09:26:10 EDT 2018 Position: +037°20'7.63" / -080°48'28.30" Altitude: 1550ft Datum: WGS-84 Azimuth/Bearing: 212° S48W 3853mils (True) Elevation Angle: -15.0° Horizon Angle: -01.2° Zoom: 1X</p> 			
GPS Location	37.3102612328132, -80.5156166386609		GPS Location	37.3102612328132, -80.5156166386609	
Description	ECD's @ Yard 26		Description	ECD's @ Yard 28	
<p>Date & Time: Thu May 10 06:35:23 EDT 2018 Position: +037°20'3.51" / -080°48'11.11" Altitude: 1572ft Datum: WGS-84 Azimuth/Bearing: 314° N46W 5582mils (True) Elevation Angle: +05.1° Horizon Angle: -00.1° Zoom: 2X</p> 		<p>Date & Time: Thu May 10 06:31:03 EDT 2018 Position: +037°20'3.78" / -080°48'4.76" Altitude: 1570ft Datum: WGS-84 Azimuth/Bearing: 284° S88W 4203mils (True) Elevation Angle: +05.2° Horizon Angle: -00.8° Zoom: 1X</p> 			
GPS Location	37.3102612328132, -80.5156166386609		GPS Location	37.3102612328132, -80.5156166386609	
Description	ECD's @ Yard 28		Description	ECD's @ Yard 28	