



Visual Site Inspection Report

Project Name H-600 Pipeline Spread G		AFE 124300137	Spread H-600 Pipeline Spread G
Contractor Precision		Report # 4533	
Inspector Rob Robertson		Date/Time 7/12/2018 8:11 PM	
Permit # TBD	Inspection Type VA SWPP	Station Begin	11553+66
State VA	Inspection Area Full	Station End	11596+94
County Montgomery	Ground Dusty	Temperature (°F)	84.00
Municipality N/A	Weather Sunny	Rain Gauge (in)	0.00
GPS Location 37.3193430668091, -80.6579878740764		Rain Accumulation Time (days)	1.00

1. Are the approved (stamped) E&S Plan and PCSM Plan present on site? Yes
2. Are there activities occurring outside of the limits of disturbance shown on the plan drawings? (If yes, notify the MVP Environmental Permitting Coordinator and explain in comments.) No
3. Is Construction sequence outlined in the construction notes of the E&S plan set or PCSM plan set being followed? (If No, notify MVP Environmental Permitting Coordinator and explain in comments.) Yes
4. **E&S BMPs** (List BMPs and note if installed and maintained as per the plan. If corrective action is needed, a picture is required.)

E&S BMPs	Compliance Level	Corrective Action	Corrective Time Frame
Compost Filter Sock	Acceptable		
Rock Construction Entrance	Acceptable		
Sensitive Resource Signage	Acceptable		
Silt Fence (Filter Fabric Fence)	Acceptable		
Silt Fence (Reinforced Filter Fabric Fence)	Acceptable		
Sump Pit	Acceptable		
Waterbar	Acceptable		

- 5. Site Conditions**
- Is an unauthorized discharge (such as sediment, gravel, oil, HDD fluid, etc.) occurring to waters, wetlands, or beyond defined limits of disturbance resulting from earth disturbance activity or ineffective BMP? If yes, take a photo and immediately contact MVP Environmental Permitting Coordinator. No
 - Have inactive disturbed areas (stockpiles, final grade) been stabilized per state requirements? Yes
 - Are slopes 3:1 and greater stabilized with appropriate BMPs as per E&S plans? N/A
 - Has a new slip/slide been observed? (If yes, complete Slide Report Form) No

AFE 124300137	Date/Time 7/12/2018 8:11 PM	Report # 4533
----------------------	------------------------------------	----------------------

6. **PCSM BMPs** (List BMPs and note if installed and maintained as per the plan. If corrective action is needed, a picture is required.)

PCSM BMPs	Compliance Level	Corrective Action	Corrective Time Frame


7. Identify all remedial measures that have been taken since the previous inspection was conducted.

Comments (Reference above questions as appropriate.)

Inspected ROW conditions for SWPPP documentation today. Grade activity in progress. Dry, dusty conditions. Environmental crew on location making repairs to damaged controls and installing new. ECDs installed per ES plans and functional. Stabilization efforts completed from Craig Creek Road to 11560+00. Crew not able to cross crest of mountain due to rock.


Note: It is a condition of National Pollutant Discharge Elimination System and Erosion and Sediment permits that a maintenance program be conducted to provide for the operation and maintenance of all BMPs to be inspected on a weekly basis and after each stormwater event. Please list in the space provided comments to note if repairs or replacement are needed or have been made for BMPs as a result of the inspection. Failure to conduct the required inspection may result in permit suspension or the imposition of civil penalties. If supplemental monitoring is required as part of a permit condition this form may be used to meet those monitoring requirements.

Pictures			
-----------------	--	--	--




GPS Location		GPS Location	
---------------------	--	---------------------	--

Description		Description	
--------------------	--	--------------------	--



GPS Location		GPS Location	
---------------------	--	---------------------	--

Description		Description	
--------------------	--	--------------------	--



GPS Location		GPS Location	
---------------------	--	---------------------	--

Description		Description	
--------------------	--	--------------------	--