






A/E	124300137	Date/Time	5/21/2018 8:05 AM	Report #	2010
6. PCSM BMPs (List BMPs and note if installed and maintained as per the plan. If corrective action is needed, a picture is required.)					
PCSM BMPs		Compliance Level	Corrective Action	Corrective Time Frame	
7. Identify all remedial measures that have been taken since the previous inspection was conducted.					
Comments (Reference above questions as appropriate.)					
Traveled to Pocahontas Road where I checked the rain gauge and met with the security team and was informed that access to Mystery Ridge Road was no longer possible due to a new protest camp. Traveled along the accessible section of Pocahontas Road checking environmental controls, wetlands and waterbodies. No compliance issues were observed today.					
Note: It is a condition of National Pollutant Discharge Elimination System and Erosion and Sediment permits that a maintenance program be conducted to provide for the operation and maintenance of all BMPs to be inspected on a weekly basis and after each stormwater event. Please list in the space provided comments to note if repairs or replacement are needed or have been made for BMPs as a result of the inspection. Failure to conduct the required inspection may result in permit suspension or the imposition of civil penalties. If supplemental monitoring is required as part of a permit condition this form may be used to meet those monitoring requirements.					

A/E	124300137	Date/Time	5/21/2018 8:05 AM	Report #	2010
Pictures					
<p>Date & Time: Mon May 21 10:55:46 EDT 2018 Position: +037° 22' 59.97" / -080° 43' 2.36" Altitude: 2917ft Datum: WGS-84 Azimuth/Bearing: 271° N89W 4818mils (True) Elevation Angle: -14.7° Horizon Angle: -02.3° Zoom: 1X Pocahontas Road - J-hook functioning properly at station 139+54.</p> 		<p>Date & Time: Mon May 21 09:07:27 EDT 2018 Position: +037° 23' 1.15" / -080° 42' 05.00" Altitude: 3015ft Datum: WGS-84 Azimuth/Bearing: 175° S04E 3129mils (True) Elevation Angle: -24.8° Horizon Angle: -10.5° Zoom: 1X Pocahontas Road - J-hook functioning properly at station 170+60.</p> 			
GPS Location	37.3804591270512, -80.717379609198	GPS Location	37.3804591270512, -80.717379609198		
Description	Pocahontas Road - J-hook at station 139+54 functional.	Description	Pocahontas Road - J-hook at station 170+60 functional.		
<p>Date & Time: Mon May 21 07:57:46 EDT 2018 Position: +037° 22' 14.67" / -080° 44' 16.65" Altitude: 2365ft Datum: WGS-84 Azimuth/Bearing: 013° N13E 0231mils (True) Elevation Angle: -03.3° Horizon Angle: -02.3° Zoom: 1X Pocahontas Road - Rain gauge indicates approximately .3 inches.</p> 		Insert image here			
GPS Location	37.3804591270512, -80.717379609198	GPS Location			
Description	Pocahontas Road - Rain gauge indicates approximately .4 inches.	Description			
Insert image here		Insert image here			
GPS Location			GPS Location		
Description			Description		