









Visual Site Inspection Report

Project Name	H-600 Pipeline Spread G	AFE	124300137	Spread	H-600 Pipeline Spread G
Contractor	Precision			Report #	8865
Inspector	Timothy Watson			Date/Time	10/4/2018 2:10 PM
Permit #	TBD	Inspection Type	VA SWPP	Station Begin	10885+50
State	VA	Inspection Area	Partial	Station End	10929+50
County	Giles	Ground	Dry	Temperature (°F)	88.00
Municipality	N/A	Weather	Sunny	Rain Gauge (in)	0.00
GPS Location	37.3349541196455, -80.5967662759847			Rain Accumulation Time (days)	1.00
1. Are the approved (stamped) E&S Plan and PCSM Plan present on site?					Yes
2. Are there activities occurring outside of the limits of disturbance shown on the plan drawings? (If yes, notify the MVP Environmental Permitting Coordinator and explain in comments.)					No
3. Is Construction sequence outlined in the construction notes of the E&S plan set or PCSM plan set being followed? (If No, notify MVP Environmental Permitting Coordinator and explain in comments.)					Yes
4. E&S BMPs (List BMPs and note if installed and maintained as per the plan. If corrective action is needed, a picture is required.)					
E&S BMPs	Compliance Level	Corrective Action		Corrective Time Frame	Date Repaired
Compost Filter Sock	Acceptable				
Rock Construction Entrance	Acceptable				
Silt Fence (Filter Fabric Fence)	Acceptable				
Silt Fence (Reinforced Filter Fabric Fence)	Acceptable				
Sump Pit	Acceptable				
5. Site Conditions					
Is an unauthorized discharge (such as sediment, gravel, oil, HDD fluid, etc.) occurring to waters, wetlands, or beyond defined limits of disturbance resulting from earth disturbance activity or ineffective BMP? If yes, take a photo and immediately contact MVP Environmental Permitting Coordinator.					No
Have inactive disturbed areas (stockpiles, final grade) been stabilized per state requirements?					Yes
Are slopes 3:1 and greater stabilized with appropriate BMPs as per E&S plans?					Yes
Has a new slip/slide been observed? (If yes, complete Slide Report Form)					No

A/E	124300137	Date/Time	10/4/2018 2:10 PM	Report #	8865
Pictures					
<p>Date & Time: Thu, Oct 04, 2018, 12:09:43 EDT Position: +037.316422° / -080.523991° Altitude: 2002ft Datum: WGS-84 Azimuth/Bearing: 331° N09W 6240mils (True) Elevation Angle: +01.2° Horizon Angle: +01.3° Zoom: 1X Dow creek Rd 10926+05</p> 		<p>Date & Time: Thu, Oct 04, 2018, 12:15:07 EDT Position: +037.332471° / -080.583876° Altitude: 2205ft Datum: WGS-84 Azimuth/Bearing: 222° S42W 3947mils (True) Elevation Angle: -26.9° Horizon Angle: -02.7° Zoom: 1X Dow creek Rd 10925+25</p> 			
GPS Location	37.3350344505509, -80.5966040120279	GPS Location	37.3350344505509, -80.5966040120279		
Description	10926+12 north of Dow Creek Rd filter working with no issues	Description	10925+25 sump pit still half full some water but very little sediment		
<p>Date & Time: Thu, Oct 04, 2018, 12:18:00 EDT Position: +037.332334° / -080.584079° Altitude: 2192ft Datum: WGS-84 Azimuth/Bearing: 126° S54E 2240mils (True) Elevation Angle: -23.9° Horizon Angle: -02.6° Zoom: 1X Dow Creek</p> 		<p>Date & Time: Thu, Oct 04, 2018, 12:24:26 EDT Position: +037.304427° / -080.557405° Altitude: 2317ft Datum: WGS-84 Azimuth/Bearing: 272° N88W 4836mils (True) Elevation Angle: -26.5° Horizon Angle: +03.6° Zoom: 1X</p> 			
GPS Location	37.3351566586991, -80.5966629368072	GPS Location	37.3349774116998, -80.5965966359531		
Description	Looking toward Dow Creek Rd Mp 205.8	Description	Sump off Dow Creek Rd 10925+00		
<p>Date & Time: Thu, Oct 04, 2018, 14:19:43 EDT Position: +037.334877° / -080.596097° Altitude: 2174ft Datum: WGS-84 Azimuth/Bearing: 115° S45E 2044mils (True) Elevation Angle: +14.5° Horizon Angle: -01.2° Zoom: 4X Kow camp rd 1</p> 		<p>Date & Time: Thu, Oct 04, 2018, 14:20:23 EDT Position: +037.334798° / -080.595976° Altitude: 2187ft Datum: WGS-84 Azimuth/Bearing: 210° S30W 3433mils (True) Elevation Angle: -26.2° Horizon Angle: -00.4° Zoom: 1X Kow camp rd 1</p> 			
GPS Location	37.3349774116998, -80.5965966359531	GPS Location	37.3303571460815, -80.685515781669		
Description	Kow camp 1 P1 silt fence ok no issues	Description	Kow camp 1 sump ok some water no sediment		