







Visual Site Inspection Report

Project Name	H-600 Pipeline Spread H	AFE	124300138	Spread	H-600 Pipeline Spread H
Contractor	Precision			Report #	4046
Inspector	Dawn McCullough			Date/Time	7/3/2018 10:26 PM
Permit #	TBD	Inspection Type	VA SWPP	Station Begin	+00
State	VA	Inspection Area	Full	Station End	+00
County	Montgomery	Ground	Dry	Temperature (°F)	90.00
Municipality	N/A	Weather	Sunny	Rain Gauge (in)	0.00
GPS Location	37.23553466, -80.22956427			Rain Accumulation Time (days)	1.00
1. Are the approved (stamped) E&S Plan and PCSM Plan present on site?					Yes
2. Are there activities occurring outside of the limits of disturbance shown on the plan drawings? (If yes, notify the MVP Environmental Permitting Coordinator and explain in comments.)					No
3. Is Construction sequence outlined in the construction notes of the E&S plan set or PCSM plan set being followed? (If No, notify MVP Environmental Permitting Coordinator and explain in comments.)					Yes
4. E&S BMPs (List BMPs and note if installed and maintained as per the plan. If corrective action is needed, a picture is required.)					
E&S BMPs		Compliance Level	Corrective Action		Corrective Time Frame
Compost Filter Sock		Acceptable			
Rock Construction Entrance		Acceptable			
Housekeeping		Acceptable			
Other		Communication			
Sensitive Resource Buffer		Acceptable			
Sensitive Resource Signage		Acceptable			
Waste Management		Acceptable			
5. Site Conditions					
Is an unauthorized discharge (such as sediment, gravel, oil, HDD fluid, etc.) occurring to waters, wetlands, or beyond defined limits of disturbance resulting from earth disturbance activity or ineffective BMP? If yes, take a photo and immediately contact MVP Environmental Permitting Coordinator.					No
Have inactive disturbed areas (stockpiles, final grade) been stabilized per state requirements?					N/A
Are slopes 3:1 and greater stabilized with appropriate BMPs as per E&S plans?					N/A
Has a new slip/slide been observed? (If yes, complete Slide Report Form)					No

AFE	124300138	Date/Time	7/3/2018 10:26 PM	Report #	4046
Pictures					
<p>Date & Time: Tue Jul 3 13:09:39 EDT 2018 Position: +037.235935° / -080.227173° Altitude: 1250ft Datum: WGS-84 Azimuth/Bearing: 083° N83E 127mils (True) Elevation Angle: +01.8° Horizon Angle: +01.5° Zoom: 1X PY-006</p> 		<p>Date & Time: Tue Jul 3 13:09:39 EDT 2018 Position: +037.236137° / -080.227173° Altitude: 1250ft Datum: WGS-84 Azimuth/Bearing: 083° N83E 127mils (True) Elevation Angle: +01.8° Horizon Angle: +01.5° Zoom: 1X PY-006</p> 			
GPS Location	37.2355513514935, -80.2293464144475	GPS Location	37.2355513514935, -80.2293464144475		
Description	Please see photos for coordinates. MVP-PY-006, stacked CFS perimeter functioning acceptably.	Description	Please see photos for coordinates. MVP-PY-006, power poles installed.		
<p>Date & Time: Tue Jul 3 13:12:42 EDT 2018 Position: +037.235934° / -080.226255° Altitude: 1250ft Datum: WGS-84 Azimuth/Bearing: 071° N71E 1262mils (True) Elevation Angle: -23.5° Horizon Angle: +02.1° Zoom: 1X PY-006</p> 		<p>Date & Time: Tue Jul 3 13:14:42 EDT 2018 Position: +037.235889° / -080.226740° Altitude: 1253ft Datum: WGS-84 Azimuth/Bearing: 315° N45W 5600mils (True) Elevation Angle: -10.3° Horizon Angle: +02.0° Zoom: 1X PY-006</p> 			
GPS Location	37.2355513514935, -80.2293464144475	GPS Location	37.2355513514935, -80.2293464144475		
Description	Please see photos for coordinates. MVP-PY-006, soil plug from power pole installation off LOD.	Description	Please see photos for coordinates. MVP-PY-006, diesel backsplash along fuel storage tank.		
<p>Date & Time: Tue Jul 3 13:22:18 EDT 2018 Position: +037.236071° / -080.226652° Altitude: 1291ft Datum: WGS-84 Azimuth/Bearing: 159° S52E 2276mils (True) Elevation Angle: +13.5° Horizon Angle: +00.7° Zoom: 1X PY-006</p> 		<p>Date & Time: Tue Jul 3 13:29:34 EDT 2018 Position: +037.234007° / -080.228376° Altitude: 1254ft Datum: WGS-84 Azimuth/Bearing: 056° N56W 2229mils (True) Elevation Angle: +03.8° Horizon Angle: +00.7° Zoom: 1X PY-006</p> 			
GPS Location	37.2355513514935, -80.2293464144475	GPS Location	37.2355513514935, -80.2293464144475		
Description	Please see photos for coordinates. MVP-PY-006, used oil tank in secondary containment.	Description	Please see photos for coordinates. MVP-PY-006, spill near parking area.		