



Visual Site Inspection Report







Project Name	H-600 Pipeline Spread H	AFE	124300138	Spread	H-600 Pipeline Spread H
Contractor	Precision			Report #	729
Inspector	Randy Clark			Date/Time	4/2/2018 9:04 PM
Permit #	TBD	Inspection Type	Weekly	Station Begin	12638+24
State	VA	Inspection Area	Partial	Station End	13690+91
County	Franklin	Ground	Wet	Temperature (°F)	60.00
Municipality	N/A	Weather	Cloudy	Rain Gauge (in)	0.00
GPS Location	37.2692273743798, -80.0329244603217			Rain Accumulation Time (days)	4.00

1. Are the approved (stamped) E&S Plan and PCSM Plan present on site? Yes
2. Are there activities occurring outside of the limits of disturbance shown on the plan drawings? (If yes, notify the MVP Environmental Permitting Coordinator and explain in comments.) No
3. Is Construction sequence outlined in the construction notes of the E&S plan set or PCSM plan set being followed? (If No, notify MVP Environmental Permitting Coordinator and explain in comments.) Yes
4. **E&S BMPs** (List BMPs and note if installed and maintained as per the plan. If corrective action is needed, a picture is required.)

E&S BMPs	Compliance Level	Corrective Action	Corrective Time Frame

5. Site Conditions	
Is an unauthorized discharge (such as sediment, gravel, oil, HDD fluid, etc.) occurring to waters, wetlands, or beyond defined limits of disturbance resulting from earth disturbance activity or ineffective BMP? If yes, take a photo and immediately contact MVP Environmental Permitting Coordinator.	No
Have inactive disturbed areas (stockpiles, final grade) been stabilized per state requirements?	N/A
Are slopes 3:1 and greater stabilized with appropriate BMPs as per E&S plans?	N/A
Has a new slip/slide been observed? (If yes, complete Slide Report Form)	No

AFE	124300138	Date/Time	4/2/2018 9:04 PM	Report #	729
6. PCSM BMPs (List BMPs and note if installed and maintained as per the plan. If corrective action is needed, a picture is required.)					
PCSM BMPs		Compliance Level	Corrective Action	Corrective Time Frame	
7. Identify all remedial measures that have been taken since the previous inspection was conducted. This is the first weekly inspection.					
Comments (Reference above questions as appropriate.) No ground disturbance has occurred on spread H outside of the archeologists disturbance for inspection of various sites. Clearing activity has been limited to hand felling of timber. No erosion control devices have been installed to date. The site specific Blue Ridge Parkway permit is posted along the right of way at the crossing of the parkway. Blanket environmental permits have yet to be installed along the right of way, but the permits are available digitally to each inspector in the field. No environmental concerns were noted during the inspection today.					
Note: It is a condition of National Pollutant Discharge Elimination System and Erosion and Sediment permits that a maintenance program be conducted to provide for the operation and maintenance of all BMPs to be inspected on a weekly basis and after each stormwater event. Please list in the space provided comments to note if repairs or replacement are needed or have been made for BMPs as a result of the inspection. Failure to conduct the required inspection may result in permit suspension or the imposition of civil penalties. If supplemental monitoring is required as part of a permit condition this form may be used to meet those monitoring requirements.					

A/E	124300138	Date/Time	4/2/2018 9:04 PM	Report #	729
Pictures					
<div>DIRECTION E (T)</div> <div>37.09240°N 080.02756°W</div> <div>ACCURACY 6 m DATUM WGS84</div>  <div>Cahas MTN RD #1 13415+51 2018-04-02 16:09:52-04:00</div>			<div>DIRECTION NW (T)</div> <div>37.10387°N 080.04368°W</div> <div>ACCURACY 6 m DATUM WGS84</div>  <div>Webster Corner RD 13342+67 2018-04-02 15:58:49-04:00</div>		
GPS Location	37.269200639389, -80.0327806986458		GPS Location	37.2691198765766, -80.0327978141804	
Description	Cahas Mountain Road crossing. Please see photo overlay for actual GPS coordinates.		Description	Webster Corner Road (east side). Please see photo overlay for actual GPS coordinates.	
<div>DIRECTION S (T)</div> <div>37.08967°N 079.96091°W</div> <div>ACCURACY 8 m DATUM WGS84</div>  <div>Leaning Oak RD 13644+82 2018-04-02 16:45:38-04:00</div>			<div>DIRECTION NW (T)</div> <div>37.09129°N 079.99118°W</div> <div>ACCURACY 8 m DATUM WGS84</div>  <div>House Rock RD 13541+66 2018-04-02 16:25:55-04:00</div>		
GPS Location	37.2692236025233, -80.0329203531891		GPS Location	37.2692236025233, -80.0329203531891	
Description	Leaning Oak Road crossing. Please see photo overlay for actual GPS coordinates.		Description	House Rock Road (west side). Please see photo overlay for actual GPS coordinates.	
<div>DIRECTION NW (T)</div> <div>37.18758°N 080.17397°W</div> <div>ACCURACY 8 m DATUM WGS84</div>  <div>MVP-R0-279.01 Honeysuckle RD. 12638+24 2018-04-02 12:16:57-04:00</div>			<div>DIRECTION NE (T)</div> <div>37.09186°N 079.98416°W</div> <div>ACCURACY 6 m DATUM WGS84</div>  <div>Bethlehem RD 13562+63 2018-04-02 16:31:28-04:00</div>		
GPS Location	37.2692236025233, -80.0329203531891		GPS Location	37.2692236025233, -80.0329203531891	
Description	Honeysuckle Road / access road (279.01). Please see photo overlay for actual GPS coordinates.		Description	Bethlehem Road crossing. Please see photo overlay for actual GPS coordinates.	