

Visual Site Inspection Report

Certification Statement

I certify under penalty of law that I have read and understand this document and that this document and all attachments were prepared in accordance with a system designed to assure that qualified personnel properly gathered and evaluated the information submitted. Based on my inquiry of the person or persons who manage the system, or those persons directly responsible for gathering the information, the information submitted is, to the best of my knowledge and belief, true, accurate, and complete. I am aware that there are significant penalties for submitting false information, including the possibility of fine and imprisonment for knowing violations.

Inspector's Name (printed): CASEY MCGATHA

Inspector's Signature: 

Date: 6-20-18

Report #'s 3316  
3320

Spread I  
DIN 0847



# Visual Site Inspection Report

<b>Project Name</b>	H-600 Pipeline Spread I	<b>AFE</b>	124300139	<b>Spread</b>	H-600 Pipeline Spread I
<b>Contractor</b>	Precision	<b>Report #</b>		3316	
<b>Inspector</b>	Casey McGaha	<b>Date/Time</b>		6/20/2018 9:45 AM	
<b>Permit #</b>	TBD	<b>Inspection Type</b>	VA SWPP	<b>Station Begin</b>	13670+00
<b>State</b>	VA	<b>Inspection Area</b>	Full	<b>Station End</b>	14171+00
<b>County</b>	Franklin	<b>Ground</b>	Dry	<b>Temperature (°F)</b>	95.00
<b>Municipality</b>	N/A	<b>Weather</b>	Cloudy	<b>Rain Gauge (in)</b>	0.00
<b>GPS Location</b>	37.0826815814125, -79.9432560336589			<b>Rain Accumulation Time (days)</b>	0.00
<b>1. Are the approved (stamped) E&amp;S Plan and PCSM Plan present on site?</b>					Yes
<b>2. Are there activities occurring outside of the limits of disturbance shown on the plan drawings? (If yes, notify the MVP Environmental Permitting Coordinator and explain in comments.)</b>					No
<b>3. Is Construction sequence outlined in the construction notes of the E&amp;S plan set or PCSM plan set being followed? (If No, notify MVP Environmental Permitting Coordinator and explain in comments.)</b>					Yes
<b>4. E&amp;S BMPs (List BMPs and note if installed and maintained as per the plan. If corrective action is needed, a picture is required.)</b>					
<b>E&amp;S BMPs</b>	<b>Compliance Level</b>	<b>Corrective Action</b>	<b>Corrective Time Frame</b>		
<b>5. Site Conditions</b>					
Is an unauthorized discharge (such as sediment, gravel, oil, HDD fluid, etc.) occurring to waters, wetlands, or beyond defined limits of disturbance resulting from earth disturbance activity or ineffective BMP? If yes, take a photo and immediately contact MVP Environmental Permitting Coordinator.					No
Have inactive disturbed areas (stockpiles, final grade) been stabilized per state requirements?					Yes
Are slopes 3:1 and greater stabilized with appropriate BMPs as per E&S plans?					Yes
Has a new slip/slide been observed? (If yes, complete Slide Report Form)					No

<b>AFE</b>	124300139	<b>Date/Time</b>	6/20/2018 9:45 AM	<b>Report #</b>	3316
------------	-----------	------------------	-------------------	-----------------	------

6. **PCSM BMPs** (List BMPs and note if installed and maintained as per the plan. If corrective action is needed, a picture is required.)

PCSM BMPs	Compliance Level	Corrective Action	Corrective Time Frame

7. Identify all remedial measures that have been taken since the previous inspection was conducted.

**Comments** (Reference above questions as appropriate.)

Performed SWPPP inspection on Spread I. A punch list was created and will be sent to Precision so repairs can be made.


**Note:** It is a condition of National Pollutant Discharge Elimination System and Erosion and Sediment permits that a maintenance program be conducted to provide for the operation and maintenance of all BMPs to be inspected on a weekly basis and after each stormwater event. Please list in the space provided comments to note if repairs or replacement are needed or have been made for BMPs as a result of the inspection. Failure to conduct the required inspection may result in permit suspension or the imposition of civil penalties. If supplemental monitoring is required as part of a permit condition this form may be used to meet those monitoring requirements.

<b>AFE</b> 124300139	<b>Date/Time</b> 6/20/2018 9:45 AM	<b>Report #</b> 3316
----------------------	------------------------------------	----------------------


**Pictures**



<b>GPS Location</b> 37.0826025819751, -79.9445959646999	<b>GPS Location</b> 37.0706329727891, -79.9368520919978
<b>Description</b> Excessive amount of spoil in rip/rap channel. Recommend removal of spoil.	<b>Description</b> Remove mat debris that is outside LOD at sta 13770+69



<b>GPS Location</b> 37.0696790283891, -79.9337968882918	<b>GPS Location</b> 37.0260469476106, -79.5907199756052
<b>Description</b> Remove the rock and stabilize area outside LOD.	<b>Description</b> Page 1 and page 2 of punchlist



<b>GPS Location</b> 37.0257364819171, -79.5910202153768	<b>GPS Location</b>
<b>Description</b> Page 3 of punchlist	<b>Description</b>



## Visual Site Inspection Report

<b>Project Name</b> H-600 Pipeline Spread I		<b>AFE</b> 124300139	<b>Spread</b> H-600 Pipeline Spread I
<b>Contractor</b> Precision		<b>Report #</b> 3320	
<b>Inspector</b> Casey McGaha		<b>Date/Time</b> 6/20/2018 3:26 PM	
<b>Permit #</b> TBD	<b>Inspection Type</b> VA SWPP	<b>Station Begin</b> 15296+00	
<b>State</b> VA	<b>Inspection Area</b> Full	<b>Station End</b> 15299+00	
<b>County</b> Pittsylvania	<b>Ground</b> Dry	<b>Temperature (°F)</b> 93.00	
<b>Municipality</b> Chatham	<b>Weather</b> Sunny	<b>Rain Gauge (in)</b> 0.00	
<b>GPS Location</b> 36.9321644607207, -79.530552884905		<b>Rain Accumulation Time (days)</b> 0.00	
1. Are the approved (stamped) E&S Plan and PCSM Plan present on site?			Yes
2. Are there activities occurring outside of the limits of disturbance shown on the plan drawings? (If yes, notify the MVP Environmental Permitting Coordinator and explain in comments.)			No
3. Is Construction sequence outlined in the construction notes of the E&S plan set or PCSM plan set being followed? (If No, notify MVP Environmental Permitting Coordinator and explain in comments.)			Yes
4. E&S BMPs (List BMPs and note if installed and maintained as per the plan. If corrective action is needed, a picture is required.)			
E&S BMPs	Compliance Level	Corrective Action	Corrective Time Frame
Compost Filter Sock	Acceptable		
Silt Fence (Filter Fabric Fence)	Acceptable		
Rock Construction Entrance	Acceptable		
Housekeeping	Acceptable		
5. Site Conditions			
Is an unauthorized discharge (such as sediment, gravel, oil, HDD fluid, etc.) occurring to waters, wetlands, or beyond defined limits of disturbance resulting from earth disturbance activity or ineffective BMP? If yes, take a photo and immediately contact MVP Environmental Permitting Coordinator.			No
Have inactive disturbed areas (stockpiles, final grade) been stabilized per state requirements?			Yes
Are slopes 3:1 and greater stabilized with appropriate BMPs as per E&S plans?			Yes
Has a new slip/slide been observed? (If yes, complete Slide Report Form)			No

<b>AFE</b> 124300139	<b>Date/Time</b> 6/20/2018 3:26 PM	<b>Report #</b> 3320
----------------------	------------------------------------	----------------------

**6. PCSM BMPs** (List BMPs and note if installed and maintained as per the plan. If corrective action is needed, a picture is required.)

PCSM BMPs	Compliance Level	Corrective Action	Corrective Time Frame

**7. Identify all remedial measures that have been taken since the previous inspection was conducted.**

**Comments** (Reference above questions as appropriate.)

Performed SWPPP inspection at Pigg River HDD. One issue to report. The pallet of blue def needs to be placed into a containment. Spoke with inspector.

**Note:** It is a condition of National Pollutant Discharge Elimination System and Erosion and Sediment permits that a maintenance program be conducted to provide for the operation and maintenance of all BMPs to be inspected on a weekly basis and after each stormwater event. Please list in the space provided comments to note if repairs or replacement are needed or have been made for BMPs as a result of the inspection. Failure to conduct the required inspection may result in permit suspension or the imposition of civil penalties. If supplemental monitoring is required as part of a permit condition this form may be used to meet those monitoring requirements.


<b>AFE</b> 124300139	<b>Date/Time</b> 6/20/2018 3:26 PM	<b>Report #</b> 3320
----------------------	------------------------------------	----------------------

**Pictures**




<b>GPS Location</b>	36.932075042312, -79.5311586745824	<b>GPS Location</b>	
---------------------	------------------------------------	---------------------	--

<b>Description</b>	The def needs to be placed into a containment.	<b>Description</b>	
--------------------	--	--------------------	--



<b>GPS Location</b>		<b>GPS Location</b>	
---------------------	--	---------------------	--

<b>Description</b>		<b>Description</b>	
--------------------	--	--------------------	--



<b>GPS Location</b>		<b>GPS Location</b>	
---------------------	--	---------------------	--

<b>Description</b>		<b>Description</b>	
--------------------	--	--------------------	--

# Visual Site Inspection Report

## Certification Statement

I certify under penalty of law that I have read and understand this document and that this document and all attachments were prepared in accordance with a system designed to assure that qualified personnel properly gathered and evaluated the information submitted. Based on my inquiry of the person or persons who manage the system, or those persons directly responsible for gathering the information, the information submitted is, to the best of my knowledge and belief, true, accurate, and complete. I am aware that there are significant penalties for submitting false information, including the possibility of fine and imprisonment for knowing violations.

Inspector's Name (printed) CASEY McEIRAH

Inspector's Signature [Signature]

Date: 6-14-18

Report #<sup>s</sup> 2995  
" 3085  
Spread I  
DIN 0847





## Visual Site Inspection Report

<b>Project Name</b>	H-600 Pipeline Spread I	<b>AFE</b>	124300139	<b>Spread</b>	H-600 Pipeline Spread I
<b>Contractor</b>	Precision			<b>Report #</b>	2993
<b>Inspector</b>	Casey McGaha			<b>Date/Time</b>	6/14/2018 12:08 PM
<b>Permit #</b>	TBD	<b>Inspection Type</b>	VA SWPP	<b>Station Begin</b>	13670+00
<b>State</b>	VA	<b>Inspection Area</b>	Full	<b>Station End</b>	14209+75
<b>County</b>	Franklin	<b>Ground</b>	Damp	<b>Temperature (°F)</b>	91.00
<b>Municipality</b>	N/A	<b>Weather</b>	Sunny	<b>Rain Gauge (in)</b>	4.00
<b>GPS Location</b>	37.0570191275674, -79.8466944136469			<b>Rain Accumulation Time (days)</b>	4.00

1. Are the approved (stamped) E&S Plan and PCSM Plan present on site? Yes
2. Are there activities occurring outside of the limits of disturbance shown on the plan drawings? (If yes, notify the MVP Environmental Permitting Coordinator and explain in comments.) No
3. Is Construction sequence outlined in the construction notes of the E&S plan set or PCSM plan set being followed? (If No, notify MVP Environmental Permitting Coordinator and explain in comments.) Yes
4. **E&S BMPs** (List BMPs and note if installed and maintained as per the plan. If corrective action is needed, a picture is required.)

E&S BMPs	Compliance Level	Corrective Action	Corrective Time Frame

- 5. Site Conditions**
- |   |     |
|---|-----|
| Is an unauthorized discharge (such as sediment, gravel, oil, HDD fluid, etc.) occurring to waters, wetlands, or beyond defined limits of disturbance resulting from earth disturbance activity or ineffective BMP? If yes, take a photo and immediately contact MVP Environmental Permitting Coordinator. | No  |
| Have inactive disturbed areas (stockpiles, final grade) been stabilized per state requirements?   | Yes |
| Are slopes 3:1 and greater stabilized with appropriate BMPs as per E&S plans?   | Yes |
| Has a new slip/slide been observed? (If yes, complete Slide Report Form)  | No  |

<b>A/E</b>	124300139	<b>Date/Time</b>	6/14/2018 12:08 PM	<b>Report #</b>	2993
------------	-----------	------------------	--------------------	-----------------	------

6. **PCSM BMPs** (List BMPs and note if installed and maintained as per the plan. If corrective action is needed, a picture is required.)

PCSM BMPs	Compliance Level	Corrective Action	Corrective Time Frame

7. Identify all remedial measures that have been taken since the previous inspection was conducted.

**Comments** (Reference above questions as appropriate.)







SWPPP inspection for Spread I.  
 Traveled from sta 13670+00 to Booker T Washington Rd sta. 14209+75.  
 All issues were placed on attached punch list and will be given to Precision so repairs can be made.  
 Crews are traveling through multiple sections everyday to perform maintenance as needed as well.  
 See photo log report # ~~2399~~ for additional photos.

2993

**Note:** It is a condition of National Pollutant Discharge Elimination System and Erosion and Sediment permits that a maintenance program be conducted to provide for the operation and maintenance of all BMPs to be inspected on a weekly basis and after each stormwater event. Please list in the space provided comments to note if repairs or replacement are needed or have been made for BMPs as a result of the inspection. Failure to conduct the required inspection may result in permit suspension or the imposition of civil penalties. If supplemental monitoring is required as part of a permit condition this form may be used to meet those monitoring requirements.

<b>AFE</b> 124300139	<b>Date/Time</b> 6/14/2018 12:08 PM	<b>Report #</b> 2993
----------------------	-------------------------------------	----------------------

**Pictures**

	
<b>GPS Location</b> 37.0780881033833, -79.9382195496809	<b>GPS Location</b> 37.0787735609683, -79.9419161026179
<b>Description</b> Clean water diversion berm needs to be stabilized at sta. 13703+00	<b>Description</b> Sump needs maintenance at sta. 13716+30
	
<b>GPS Location</b> 37.0787735609683, -79.9419161026179	<b>GPS Location</b> 37.0733280480253, -79.9388949294388
<b>Description</b> Maintenance required at sta 13729+00	<b>Description</b> Maintenance required at sta 13757+00
	
<b>GPS Location</b> 37.050604928266, -79.8469752481299	<b>GPS Location</b> 37.0496084911264, -79.8412434867368
<b>Description</b> Bridge needs cleaned sta. 14157+55	<b>Description</b> Maintenance required on silt fence at sta 14177+50



## Visual Site Inspection Report

<b>Project Name</b>	H-600 Pipeline Spread I	<b>AFE</b>	124300139	<b>Spread</b>	H-600 Pipeline Spread I
<b>Contractor</b>	Precision			<b>Report #</b>	3085
<b>Inspector</b>	Casey McGaha			<b>Date/Time</b>	6/14/2018 4:44 PM
<b>Permit #</b>	TBD	<b>Inspection Type</b>	VA SWPP	<b>Station Begin</b>	15296+00
<b>State</b>	VA	<b>Inspection Area</b>	Full	<b>Station End</b>	15299+00
<b>County</b>	Pittsylvania	<b>Ground</b>	Dry	<b>Temperature (°F)</b>	92.00
<b>Municipality</b>	Chatham	<b>Weather</b>	Sunny	<b>Rain Gauge (in)</b>	0.00
<b>GPS Location</b>	36.9878944063761, -79.7566799792944			<b>Rain Accumulation Time (days)</b>	0.00

1. Are the approved (stamped) E&S Plan and PCSM Plan present on site? Yes
2. Are there activities occurring outside of the limits of disturbance shown on the plan drawings? (If yes, notify the MVP Environmental Permitting Coordinator and explain in comments.) No
3. Is Construction sequence outlined in the construction notes of the E&S plan set or PCSM plan set being followed? (If No, notify MVP Environmental Permitting Coordinator and explain in comments.) Yes
4. **E&S BMPs** (List BMPs and note if installed and maintained as per the plan. If corrective action is needed, a picture is required.)

E&S BMPs	Compliance Level	Corrective Action	Corrective Time Frame
Compost Filter Sock	Acceptable		
Housekeeping	Acceptable		
Rock Construction Entrance	Acceptable		
Silt Fence (Filter Fabric Fence)	Acceptable		

- 5. Site Conditions**
- Is an unauthorized discharge (such as sediment, gravel, oil, HDD fluid, etc.) occurring to waters, wetlands, or beyond defined limits of disturbance resulting from earth disturbance activity or ineffective BMP? If yes, take a photo and immediately contact MVP Environmental Permitting Coordinator. No
  - Have inactive disturbed areas (stockpiles, final grade) been stabilized per state requirements? Yes
  - Are slopes 3:1 and greater stabilized with appropriate BMPs as per E&S plans? Yes
  - Has a new slip/slide been observed? (If yes, complete Slide Report Form) No

<b>AFE</b> 124300139	<b>Date/Time</b> 6/14/2018 4:44 PM	<b>Report #</b> 3085
----------------------	------------------------------------	----------------------

6. **PCSM BMPs** (List BMPs and note if installed and maintained as per the plan. If corrective action is needed, a picture is required.)

PCSM BMPs	Compliance Level	Corrective Action	Corrective Time Frame

7. Identify all remedial measures that have been taken since the previous inspection was conducted.

**Comments** (Reference above questions as appropriate.)

Pigg River HDD SWPPP inspection.  
 No rain events have occurred.

Inspected site. No issues to report. Crew is keeping work zone free of mud and debris.

**Note:** It is a condition of National Pollutant Discharge Elimination System and Erosion and Sediment permits that a maintenance program be conducted to provide for the operation and maintenance of all BMPs to be inspected on a weekly basis and after each stormwater event. Please list in the space provided comments to note if repairs or replacement are needed or have been made for BMPs as a result of the inspection. Failure to conduct the required inspection may result in permit suspension or the imposition of civil penalties. If supplemental monitoring is required as part of a permit condition this form may be used to meet those monitoring requirements.

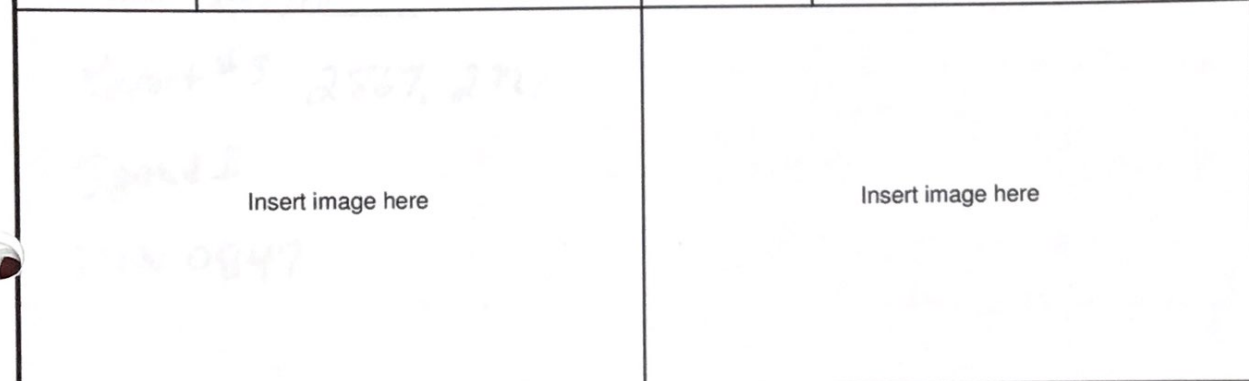
<b>AFE</b> 124300139	<b>Date/Time</b> 6/14/2018 4:44 PM	<b>Report #</b> 3085
----------------------	------------------------------------	----------------------

**Pictures**



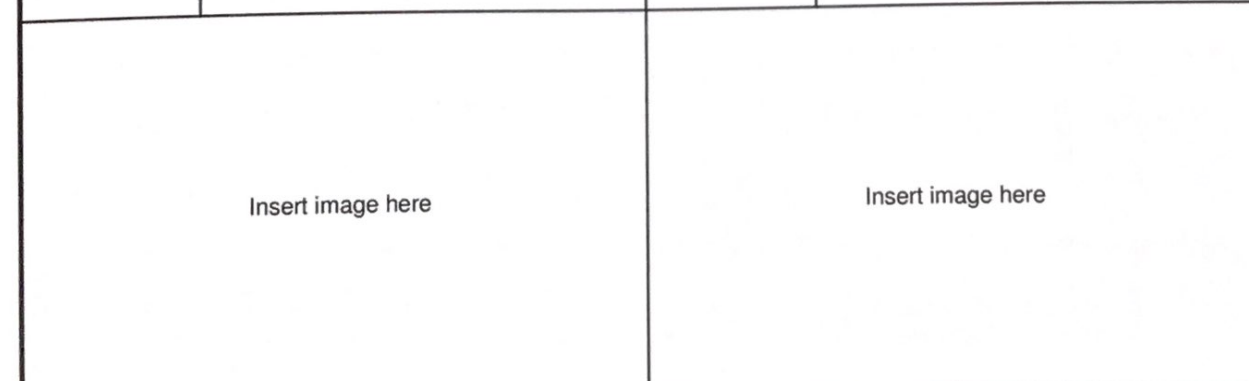
<b>GPS Location</b>	36.9320858549671, -79.5304613840576	<b>GPS Location</b>	
---------------------	-------------------------------------	---------------------	--

<b>Description</b>	Crew keeps work area free of mud and debris.	<b>Description</b>	
--------------------	--	--------------------	--



<b>GPS Location</b>		<b>GPS Location</b>	
---------------------	--	---------------------	--

<b>Description</b>		<b>Description</b>	
--------------------	--	--------------------	--



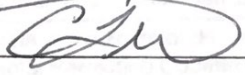
<b>GPS Location</b>		<b>GPS Location</b>	
---------------------	--	---------------------	--

<b>Description</b>		<b>Description</b>	
--------------------	--	--------------------	--

Certification Statement

I certify under penalty of law that I have read and understand this document and that this document and all attachments were prepared in accordance with a system designed to assure that qualified personnel properly gathered and evaluated the information submitted. Based on my inquiry of the person or persons who manage the system, or those persons directly responsible for gathering the information, the information submitted is, to the best of my knowledge and belief, true, accurate, and complete. I am aware that there are significant penalties for submitting false information, including the possibility of fine and imprisonment for knowing violations.

Inspector's Name (printed): Casey McGaha

Inspector's Signature: 

Date: 6/8/18

Report #s 2867, 2761

Spread I

DIN 0847



## Visual Site Inspection Report

<b>Project Name</b>	H-600 Pipeline Spread I	<b>AFE</b>	124300139	<b>Spread</b>	H-600 Pipeline Spread I
<b>Contractor</b>	Precision	<b>Report #</b>	2761		
<b>Inspector</b>	Casey McGaha	<b>Date/Time</b>	6/7/2018 8:20 AM		
<b>Permit #</b>	TBD	<b>Inspection Type</b>	VA SWPP	<b>Station Begin</b>	13671+00
<b>State</b>	VA	<b>Inspection Area</b>	Full	<b>Station End</b>	14176+00
<b>County</b>	Franklin	<b>Ground</b>	Dry	<b>Temperature (°F)</b>	82.00
<b>Municipality</b>	N/A	<b>Weather</b>	Sunny	<b>Rain Gauge (in)</b>	0.00
<b>GPS Location</b>	37.0895578433174, -79.9523947388678			<b>Rain Accumulation Time (days)</b>	0.00

Date correction  
6-8-18

1. Are the approved (stamped) E&S Plan and PCSM Plan present on site? Yes
2. Are there activities occurring outside of the limits of disturbance shown on the plan drawings? (If yes, notify the MVP Environmental Permitting Coordinator and explain in comments.) No
3. Is Construction sequence outlined in the construction notes of the E&S plan set or PCSM plan set being followed? (If No, notify MVP Environmental Permitting Coordinator and explain in comments.) Yes
4. **E&S BMPs** (List BMPs and note if installed and maintained as per the plan. If corrective action is needed, a picture is required.)

E&S BMPs	Compliance Level	Corrective Action	Corrective Time Frame

**5. Site Conditions**

Is an unauthorized discharge (such as sediment, gravel, oil, HDD fluid, etc.) occurring to waters, wetlands, or beyond defined limits of disturbance resulting from earth disturbance activity or ineffective BMP? If yes, take a photo and immediately contact MVP Environmental Permitting Coordinator.	No
Have inactive disturbed areas (stockpiles, final grade) been stabilized per state requirements?	N/A
Are slopes 3:1 and greater stabilized with appropriate BMPs as per E&S plans?	N/A
Has a new slip/slide been observed? (If yes, complete Slide Report Form)	No



<b>AFE</b>	124300139	<b>Date/Time</b>	6/7/2018 8:20 AM	<b>Report #</b>	2761
------------	-----------	------------------	------------------	-----------------	------

6. **PCSM BMPs** (List BMPs and note if installed and maintained as per the plan. If corrective action is needed, a picture is required.)

PCSM BMPs	Compliance Level	Corrective Action	Corrective Time Frame

7. Identify all remedial measures that have been taken since the previous inspection was conducted.

**Comments** (Reference above questions as appropriate.)

Performed Spread I SWPPP inspection. Multiple issues present. A punch list was compiled. See photo log # 2148 for additional pictures.

**Note:** It is a condition of National Pollutant Discharge Elimination System and Erosion and Sediment permits that a maintenance program be conducted to provide for the operation and maintenance of all BMPs to be inspected on a weekly basis and after each stormwater event. Please list in the space provided comments to note if repairs or replacement are needed or have been made for BMPs as a result of the inspection. Failure to conduct the required inspection may result in permit suspension or the imposition of civil penalties. If supplemental monitoring is required as part of a permit condition this form may be used to meet those monitoring requirements.

<b>AFE</b>	124300139	<b>Date/Time</b>	6/7/2018 8:20 AM	<b>Report #</b>	2761
------------	-----------	------------------	------------------	-----------------	------

**Pictures**



<b>GPS Location</b>	37.0853974437686, -79.9480048009008	<b>GPS Location</b>	37.0790320588621, -79.9418368098139
<b>Description</b>	Remove debris and soil from bridge across S-E28	<b>Description</b>	Maintenance required on BMPs at sta. 13728+18 stream S-EF4



<b>GPS Location</b>	37.0745324017825, -79.9411344901472	<b>GPS Location</b>	37.0746891852813, -79.941020580083
<b>Description</b>	RCE needs maintenance at Green Level Rd sta 13748+00	<b>Description</b>	Tie BMPs into mats at sta 13777+00



<b>GPS Location</b>	37.0704442542392, -79.9308372382819	<b>GPS Location</b>	37.0259060897278, -79.5907130186256
<b>Description</b>	Silt fence damaged at sta 13791+68	<b>Description</b>	Bridge needs cleaning at sta. 13805+70



## Visual Site Inspection Report

<b>Project Name</b>	H-600 Pipeline Spread I	<b>AFE</b>	124300139	<b>Spread</b>	H-600 Pipeline Spread I
<b>Contractor</b>	Precision			<b>Report #</b>	2867
<b>Inspector</b>	Casey McGaha			<b>Date/Time</b>	6/8/2018 9:45 PM
<b>Permit #</b>	TBD	<b>Inspection Type</b>	VA SWPP	<b>Station Begin</b>	15296+00
<b>State</b>	VA	<b>Inspection Area</b>	Full	<b>Station End</b>	15299+00
<b>County</b>	Pittsylvania	<b>Ground</b>	Dry	<b>Temperature (°F)</b>	82.00
<b>Municipality</b>	Chatham	<b>Weather</b>	Sunny	<b>Rain Gauge (in)</b>	0.00
<b>GPS Location</b>	37.0258228155198, -79.5904478152092			<b>Rain Accumulation Time (days)</b>	0.00

Site inspection performed on 6-8-18

1. Are the approved (stamped) E&S Plan and PCSM Plan present on site? Yes
2. Are there activities occurring outside of the limits of disturbance shown on the plan drawings? (If yes, notify the MVP Environmental Permitting Coordinator and explain in comments.) No
3. Is Construction sequence outlined in the construction notes of the E&S plan set or PCSM plan set being followed? (If No, notify MVP Environmental Permitting Coordinator and explain in comments.) Yes
4. **E&S BMPs** (List BMPs and note if installed and maintained as per the plan. If corrective action is needed, a picture is required.)

E&S BMPs	Compliance Level	Corrective Action	Corrective Time Frame

**5. Site Conditions**

Is an unauthorized discharge (such as sediment, gravel, oil, HDD fluid, etc.) occurring to waters, wetlands, or beyond defined limits of disturbance resulting from earth disturbance activity or ineffective BMP? If yes, take a photo and immediately contact MVP Environmental Permitting Coordinator.	No
Have inactive disturbed areas (stockpiles, final grade) been stabilized per state requirements?	Yes
Are slopes 3:1 and greater stabilized with appropriate BMPs as per E&S plans?	Yes
Has a new slip/slide been observed? (If yes, complete Slide Report Form)	No

<b>AFE</b> 124300139	<b>Date/Time</b> 6/9/2018 9:45 PM	<b>Report #</b> 2867
----------------------	-----------------------------------	----------------------

6. **PCSM BMPs** (List BMPs and note if installed and maintained as per the plan. If corrective action is needed, a picture is required.)

PCSM BMPs	Compliance Level	Corrective Action	Corrective Time Frame


7. Identify all remedial measures that have been taken since the previous inspection was conducted.

**Comments** (Reference above questions as appropriate.)

Inspected the Pigg River HDD site. No issues to report.


**Note:** It is a condition of National Pollutant Discharge Elimination System and Erosion and Sediment permits that a maintenance program be conducted to provide for the operation and maintenance of all BMPs to be inspected on a weekly basis and after each stormwater event. Please list in the space provided comments to note if repairs or replacement are needed or have been made for BMPs as a result of the inspection. Failure to conduct the required inspection may result in permit suspension or the imposition of civil penalties. If supplemental monitoring is required as part of a permit condition this form may be used to meet those monitoring requirements.

**Pictures**




<b>GPS Location</b> 37.0256985948167, -79.5903167533474	<b>GPS Location</b>
---	---------------------

<b>Description</b> Fuel tanks in containment.	<b>Description</b>
---	--------------------



<b>GPS Location</b>	<b>GPS Location</b>
---------------------	---------------------

<b>Description</b>	<b>Description</b>
--------------------	--------------------



<b>GPS Location</b>	<b>GPS Location</b>
---------------------	---------------------

<b>Description</b>	<b>Description</b>
--------------------	--------------------