







# Visual Site Inspection Report

<b>Project Name</b>	H-600 Pipeline Spread I	<b>AFE</b>	124300139	<b>Spread</b>	H-600 Pipeline Spread I
<b>Contractor</b>	Precision	<b>Report #</b>	7162		
<b>Inspector</b>	Logan Box	<b>Date/Time</b>	1/7/2020 4:24 PM		
<b>Permit #</b>	TBD	<b>Inspection Type</b>	VA SWPP	<b>Station Begin</b>	13670+00
<b>State</b>	VA	<b>Inspection Area</b>	Partial	<b>Station End</b>	13784+35
<b>County</b>	Franklin	<b>Ground</b>	Wet	<b>Temperature (°F)</b>	32.00
<b>Municipality</b>	N/A	<b>Weather</b>	Snow/Sleet	<b>Rain Gauge (in)</b>	0.00
				<b>Rain Accumulation Time (days)</b>	0.00
1. Are the approved (stamped) E&S Plan and PCSM Plan present on site?					Yes
2. Are there activities occurring outside of the limits of disturbance shown on the plan drawings? (If yes, notify the MVP Environmental Permitting Coordinator and explain in comments.)					No
3. Is Construction sequence outlined in the construction notes of the E&S plan set or PCSM plan set being followed? (If No, notify MVP Environmental Permitting Coordinator and explain in comments.)					Yes
4. E&S BMPs (List BMPs and note if installed and maintained as per the plan. If corrective action is needed, a picture is required.)					
<b>E&amp;S BMPs</b>	<b>Compliance Level</b>	<b>Corrective Action</b>	<b>Corrective Time Frame</b>	<b>Date Repaired</b>	
Erosion Control Blanket	Acceptable				
Vegetative Stabilization (Temporary)	Acceptable				
Silt Fence (Filter Fabric Fence)	Acceptable				
Compost Filter Sock	Acceptable				
Equipment Bridge	Acceptable				
<b>5. Site Conditions</b>					
Is an unauthorized discharge (such as sediment, gravel, oil, HDD fluid, etc.) occurring to waters, wetlands, or beyond defined limits of disturbance resulting from earth disturbance activity or ineffective BMP? If yes, take a photo and immediately contact MVP Environmental Permitting Coordinator.					No
Have inactive disturbed areas (stockpiles, final grade) been stabilized per state requirements?					Yes
Are slopes 3:1 and greater stabilized with appropriate BMPs as per E&S plans?					Yes
Has a new slip/slide been observed? (If yes, complete Slide Report Form)					No

<b>A/E</b>	124300139	<b>Date/Time</b>	1/7/2020 4:24 PM	<b>Report #</b>	7162
<b>6. PCSM BMPs</b> (List BMPs and note if installed and maintained as per the plan. If corrective action is needed, a picture is required.)					
<b>PCSM BMPs</b>	<b>Compliance Level</b>	<b>Corrective Action</b>	<b>Corrective Time Frame</b>	<b>Date Repaired</b>	
<b>7. Identify all remedial measures that have been taken since the previous inspection was conducted.</b>					
<b>Comments</b> (Reference above questions as appropriate.)					
Traveled and inspected all ECDs , monitored stream and wetland crossings along with spot checking vegetation growth throughout. Inspected environmental crews as they installed new ECDs as needed throughout the row. Inspected RCEs and row conditions during rain events. Documented and sent in punch list items as needed to be addressed by the contractor. Total measurable rainfall for this period was 0.2"					
<b>Note:</b> It is a condition of National Pollutant Discharge Elimination System and Erosion and Sediment permits that a maintenance program be conducted to provide for the operation and maintenance of all BMPs to be inspected on a weekly basis and after each stormwater event. Please list in the space provided comments to note if repairs or replacement are needed or have been made for BMPs as a result of the inspection. Failure to conduct the required inspection may result in permit suspension or the imposition of civil penalties. If supplemental monitoring is required as part of a permit condition this form may be used to meet those monitoring requirements.					

<b>AFE</b>	124300139	<b>Date/Time</b>	1/7/2020 4:24 PM	<b>Report #</b>	
<b>Pictures</b>					
					
<b>GPS Location</b>	00000	<b>GPS Location</b>	0000		
<b>Field Station#</b>	13750+00	<b>Field Station#</b>	13692+61		
<b>Pic 1 Desc.</b>	Row photo during sleet/snow events	<b>Pic 2 Desc.</b>	Row photo during sleet/snow events		
					
<b>GPS Location</b>	00000	<b>GPS Location</b>	0000		
<b>Field Station#</b>	13678+71	<b>Field Station#</b>	13678+71		
<b>Pic 3 Desc.</b>	Contractor installed new Erosion blanket to the banks of stream to repair old weathered blanket	<b>Pic 4 Desc.</b>	Contractor installed new Erosion blanket to the banks of stream to repair old weathered blanket		
Insert image here			Insert image here		
<b>GPS Location</b>		<b>GPS Location</b>			
<b>Field Station#</b>		<b>Field Station#</b>			
<b>Pic 5 Desc.</b>		<b>Pic 6 Desc.</b>			

<b>A/E</b>	124300139	<b>Date/Time</b>	1/7/2020 4:24 PM	<b>Report #</b>	
<b>Pictures</b>					
Insert image here			Insert image here		
<b>GPS Location</b>		<b>GPS Location</b>		<b>Field Station#</b>	
<b>Field Station#</b>		<b>Field Station#</b>		<b>Pic 7 Desc.</b>	
Insert image here			Insert image here		
<b>GPS Location</b>		<b>GPS Location</b>		<b>Field Station#</b>	
<b>Field Station#</b>		<b>Field Station#</b>		<b>Pic 9 Desc.</b>	
Insert image here			Insert image here		
<b>GPS Location</b>		<b>GPS Location</b>		<b>Field Station#</b>	
<b>Field Station#</b>		<b>Field Station#</b>		<b>Pic 11 Desc.</b>	
Insert image here			Insert image here		
<b>GPS Location</b>		<b>GPS Location</b>		<b>Field Station#</b>	
<b>Field Station#</b>		<b>Field Station#</b>		<b>Pic 12 Desc.</b>	



<b>A/E</b>	124300139	<b>Date/Time</b>	1/7/2020 4:24 PM	<b>Report #</b>	
<b>Pictures</b>					
Insert image here			Insert image here		
<b>GPS Location</b>		<b>GPS Location</b>		<b>Field Station#</b>	
<b>Field Station#</b>		<b>Field Station#</b>		<b>Pic 13 Desc.</b>	
Insert image here			Insert image here		
<b>GPS Location</b>		<b>GPS Location</b>		<b>Field Station#</b>	
<b>Field Station#</b>		<b>Field Station#</b>		<b>Pic 15 Desc.</b>	
Insert image here			Insert image here		
<b>GPS Location</b>		<b>GPS Location</b>		<b>Field Station#</b>	
<b>Field Station#</b>		<b>Field Station#</b>		<b>Pic 17 Desc.</b>	
Insert image here			Insert image here		
Insert image here			Insert image here		



## Visual Site Inspection Report

<b>Project Name</b>	H-600 Pipeline Spread I	<b>AFE</b>	124300139	<b>Spread</b>	H-600 Pipeline Spread I
<b>Contractor</b>	Precision			<b>Report #</b>	7166
<b>Inspector</b>	Casey McGaha			<b>Date/Time</b>	1/7/2020 5:00 PM
<b>Permit #</b>	TBD	<b>Inspection Type</b>	VA SWPP	<b>Station Begin</b>	15296+00
<b>State</b>	VA	<b>Inspection Area</b>	Full	<b>Station End</b>	15678+57
<b>County</b>	Pittsylvania	<b>Ground</b>	Wet	<b>Temperature (°F)</b>	38.00
<b>Municipality</b>	Chatham	<b>Weather</b>	Heavy Rain	<b>Rain Gauge (in)</b>	0.00
				<b>Rain Accumulation Time (days)</b>	0.00
1. Are the approved (stamped) E&S Plan and PCSM Plan present on site?					Yes
2. Are there activities occurring outside of the limits of disturbance shown on the plan drawings? (If yes, notify the MVP Environmental Permitting Coordinator and explain in comments.)					No
3. Is Construction sequence outlined in the construction notes of the E&S plan set or PCSM plan set being followed? (If No, notify MVP Environmental Permitting Coordinator and explain in comments.)					Yes
4. <b>E&amp;S BMPs</b> (List BMPs and note if installed and maintained as per the plan. If corrective action is needed, a picture is required.)					
<b>E&amp;S BMPs</b>		<b>Compliance Level</b>	<b>Corrective Action</b>	<b>Corrective Time Frame</b>	<b>Date Repaired</b>
Compost Filter Sock		Communication			
Silt Fence (Filter Fabric Fence)		Communication			
<b>5. Site Conditions</b>					
Is an unauthorized discharge (such as sediment, gravel, oil, HDD fluid, etc.) occurring to waters, wetlands, or beyond defined limits of disturbance resulting from earth disturbance activity or ineffective BMP? If yes, take a photo and immediately contact MVP Environmental Permitting Coordinator.					No
Have inactive disturbed areas (stockpiles, final grade) been stabilized per state requirements?					Yes
Are slopes 3:1 and greater stabilized with appropriate BMPs as per E&S plans?					Yes
Has a new slip/slide been observed? (If yes, complete Slide Report Form)					No



<b>AFE</b>	124300139	<b>Date/Time</b>	1/7/2020 5:00 PM	<b>Report #</b>	
<b>Pictures</b>					
					
<b>GPS Location</b>	0	<b>GPS Location</b>	0		
<b>Field Station#</b>	15384+25	<b>Field Station#</b>	15373+00		
<b>Pic 1 Desc.</b>	Additional ECD added per EI recommendation.	<b>Pic 2 Desc.</b>	Repair damaged P1 fence along perimeter.		
					
<b>GPS Location</b>	0	<b>GPS Location</b>	0		
<b>Field Station#</b>	15308+50	<b>Field Station#</b>	15308+50		
<b>Pic 3 Desc.</b>	ECD damage caused by livestock.	<b>Pic 4 Desc.</b>	Repair fencing around sumps in pasture area.		
					
<b>GPS Location</b>	0	<b>GPS Location</b>	0		
<b>Field Station#</b>	15330+00	<b>Field Station#</b>	15338+25		
<b>Pic 5 Desc.</b>	ECD damage caused by livestock	<b>Pic 6 Desc.</b>	CFS at sump functioning properly.		

<b>A/E</b>	124300139	<b>Date/Time</b>	1/7/2020 5:00 PM	<b>Report #</b>	
<b>Pictures</b>					
Insert image here			Insert image here		
<b>GPS Location</b>		<b>GPS Location</b>		<b>Field Station#</b>	
<b>Field Station#</b>		<b>Field Station#</b>		<b>Pic 7 Desc.</b>	
Insert image here			Insert image here		
<b>GPS Location</b>		<b>GPS Location</b>		<b>Field Station#</b>	
<b>Field Station#</b>		<b>Field Station#</b>		<b>Pic 9 Desc.</b>	
Insert image here			Insert image here		
<b>GPS Location</b>		<b>GPS Location</b>		<b>Field Station#</b>	
<b>Field Station#</b>		<b>Field Station#</b>		<b>Pic 11 Desc.</b>	
Insert image here			Insert image here		
Insert image here			Insert image here		

<b>A/E</b>	124300139	<b>Date/Time</b>	1/7/2020 5:00 PM	<b>Report #</b>	
<b>Pictures</b>					
Insert image here			Insert image here		
<b>GPS Location</b>		<b>GPS Location</b>		<b>Field Station#</b>	
<b>Field Station#</b>		<b>Field Station#</b>		<b>Pic 13 Desc.</b>	
Insert image here			Insert image here		
<b>GPS Location</b>		<b>GPS Location</b>		<b>Field Station#</b>	
<b>Field Station#</b>		<b>Field Station#</b>		<b>Pic 15 Desc.</b>	
Insert image here			Insert image here		
<b>GPS Location</b>		<b>GPS Location</b>		<b>Field Station#</b>	
<b>Field Station#</b>		<b>Field Station#</b>		<b>Pic 17 Desc.</b>	
Insert image here			Insert image here		
Insert image here			Insert image here		





# Visual Site Inspection Report

<b>Project Name</b>	H-600 Pipeline Spread I	<b>AFE</b>	124300139	<b>Spread</b>	H-600 Pipeline Spread I
<b>Contractor</b>	Precision			<b>Report #</b>	7176
<b>Inspector</b>	John White			<b>Date/Time</b>	1/7/2020 1:20 PM
<b>Permit #</b>	TBD	<b>Inspection Type</b>	VA SWPP	<b>Station Begin</b>	15678+57
<b>State</b>	VA	<b>Inspection Area</b>	Full	<b>Station End</b>	16027+46
<b>County</b>	Pittsylvania	<b>Ground</b>	Wet	<b>Temperature (°F)</b>	36.00
<b>Municipality</b>	Chatham	<b>Weather</b>	Light Rain	<b>Rain Gauge (in)</b>	1.10
				<b>Rain Accumulation Time (days)</b>	4.00
1. Are the approved (stamped) E&S Plan and PCSM Plan present on site?					Yes
2. Are there activities occurring outside of the limits of disturbance shown on the plan drawings? (If yes, notify the MVP Environmental Permitting Coordinator and explain in comments.)					No
3. Is Construction sequence outlined in the construction notes of the E&S plan set or PCSM plan set being followed? (If No, notify MVP Environmental Permitting Coordinator and explain in comments.)					Yes
4. E&S BMPs (List BMPs and note if installed and maintained as per the plan. If corrective action is needed, a picture is required.)					
<b>E&amp;S BMPs</b>	<b>Compliance Level</b>	<b>Corrective Action</b>	<b>Corrective Time Frame</b>	<b>Date Repaired</b>	
Compost Filter Sock	Communication				
Erosion Control Blanket	Acceptable				
Housekeeping	Acceptable				
Silt Fence (Filter Fabric Fence)	Communication				
Sump Pit	Acceptable				
Waterbar End Treatment	Acceptable				
<b>5. Site Conditions</b>					
Is an unauthorized discharge (such as sediment, gravel, oil, HDD fluid, etc.) occurring to waters, wetlands, or beyond defined limits of disturbance resulting from earth disturbance activity or ineffective BMP? If yes, take a photo and immediately contact MVP Environmental Permitting Coordinator.					No
Have inactive disturbed areas (stockpiles, final grade) been stabilized per state requirements?					Yes
Are slopes 3:1 and greater stabilized with appropriate BMPs as per E&S plans?					Yes
Has a new slip/slide been observed? (If yes, complete Slide Report Form)					No

<b>A/E</b>	124300139	<b>Date/Time</b>	1/7/2020 1:20 PM	<b>Report #</b>	7176
<b>6. PCSM BMPs</b> (List BMPs and note if installed and maintained as per the plan. If corrective action is needed, a picture is required.)					
<b>PCSM BMPs</b>	<b>Compliance Level</b>	<b>Corrective Action</b>	<b>Corrective Time Frame</b>	<b>Date Repaired</b>	
<b>7. Identify all remedial measures that have been taken since the previous inspection was conducted.</b>					
<b>Comments</b> (Reference above questions as appropriate.)					
Performed SWPPP Inspection on this section. There were issues identified and added to the punch list. The Contractor is working on repairing the identified issues. Other than what was added to the punch list there were no issues to report at the time of Inspection.					
<b>Note:</b> It is a condition of National Pollutant Discharge Elimination System and Erosion and Sediment permits that a maintenance program be conducted to provide for the operation and maintenance of all BMPs to be inspected on a weekly basis and after each stormwater event. Please list in the space provided comments to note if repairs or replacement are needed or have been made for BMPs as a result of the inspection. Failure to conduct the required inspection may result in permit suspension or the imposition of civil penalties. If supplemental monitoring is required as part of a permit condition this form may be used to meet those monitoring requirements.					



<b>A/E</b>	124300139	<b>Date/Time</b>	1/7/2020 1:20 PM	<b>Report #</b>	
<b>Pictures</b>					
					
<b>GPS Location</b>	O	<b>GPS Location</b>	O		
<b>Field Station#</b>	13699+90	<b>Field Station#</b>	15705+00		
<b>Pic 1 Desc.</b>	Observing ECD that requires maintenance.	<b>Pic 2 Desc.</b>	Observing ECD's performing as they should.		
					
<b>GPS Location</b>	O	<b>GPS Location</b>	O		
<b>Field Station#</b>	15695+00	<b>Field Station#</b>	15690+00		
<b>Pic 3 Desc.</b>	Observing sump and end treatment.	<b>Pic 4 Desc.</b>	Observing triple stack cfs that requires maintenance.		
Insert image here			Insert image here		
<b>GPS Location</b>		<b>GPS Location</b>			
<b>Field Station#</b>		<b>Field Station#</b>			
<b>Pic 5 Desc.</b>		<b>Pic 6 Desc.</b>			

<b>A/E</b>	124300139	<b>Date/Time</b>	1/7/2020 1:20 PM	<b>Report #</b>	
<b>Pictures</b>					
Insert image here			Insert image here		
<b>GPS Location</b>		<b>GPS Location</b>		<b>Field Station#</b>	
<b>Field Station#</b>		<b>Field Station#</b>		<b>Pic 7 Desc.</b>	
Insert image here			Insert image here		
<b>GPS Location</b>		<b>GPS Location</b>		<b>Field Station#</b>	
<b>Field Station#</b>		<b>Field Station#</b>		<b>Pic 9 Desc.</b>	
Insert image here			Insert image here		
<b>GPS Location</b>		<b>GPS Location</b>		<b>Field Station#</b>	
<b>Field Station#</b>		<b>Field Station#</b>		<b>Pic 11 Desc.</b>	
Insert image here			Insert image here		
Insert image here			Insert image here		

<b>A/E</b>	124300139	<b>Date/Time</b>	1/7/2020 1:20 PM	<b>Report #</b>	
<b>Pictures</b>					
Insert image here			Insert image here		
<b>GPS Location</b>		<b>GPS Location</b>		<b>Field Station#</b>	
<b>Field Station#</b>		<b>Field Station#</b>		<b>Pic 13 Desc.</b>	
Insert image here			Insert image here		
<b>GPS Location</b>		<b>GPS Location</b>		<b>Field Station#</b>	
<b>Field Station#</b>		<b>Field Station#</b>		<b>Pic 15 Desc.</b>	
Insert image here			Insert image here		
<b>GPS Location</b>		<b>GPS Location</b>		<b>Field Station#</b>	
<b>Field Station#</b>		<b>Field Station#</b>		<b>Pic 17 Desc.</b>	
Insert image here			Insert image here		
Insert image here			Insert image here		








# Visual Site Inspection Report

<b>Project Name</b>	H-600 Pipeline Spread I	<b>AFE</b>	124300139	<b>Spread</b>	H-600 Pipeline Spread I	
<b>Contractor</b>	Precision			<b>Report #</b>	7177	
<b>Inspector</b>	Glenn Mike Renfro			<b>Date/Time</b>	1/7/2020 1:39 PM	
<b>Permit #</b>	TBD	<b>Inspection Type</b>	VA SWPP	<b>Station Begin</b>	0000+00	
<b>State</b>	VA	<b>Inspection Area</b>	Full	<b>Station End</b>	0000+00	
<b>County</b>	Franklin	<b>Ground</b>	Wet	<b>Temperature (°F)</b>	40.00	
<b>Municipality</b>	N/A	<b>Weather</b>	Light Rain	<b>Rain Gauge (in)</b>	0.25	
				<b>Rain Accumulation Time (days)</b>	6.00	
1. Are the approved (stamped) E&S Plan and PCSM Plan present on site?						Yes
2. Are there activities occurring outside of the limits of disturbance shown on the plan drawings? (If yes, notify the MVP Environmental Permitting Coordinator and explain in comments.)						No
3. Is Construction sequence outlined in the construction notes of the E&S plan set or PCSM plan set being followed? (If No, notify MVP Environmental Permitting Coordinator and explain in comments.)						Yes
4. E&S BMPs (List BMPs and note if installed and maintained as per the plan. If corrective action is needed, a picture is required.)						
<b>E&amp;S BMPs</b>		<b>Compliance Level</b>	<b>Corrective Action</b>	<b>Corrective Time Frame</b>	<b>Date Repaired</b>	
Compost Filter Sock		Communication	Maintenance needed			
Housekeeping		Acceptable				
Rock Construction Entrance		Acceptable				
Roadside Ditch		Acceptable				
Secondary Containment		Acceptable				
<b>5. Site Conditions</b>						
Is an unauthorized discharge (such as sediment, gravel, oil, HDD fluid, etc.) occurring to waters, wetlands, or beyond defined limits of disturbance resulting from earth disturbance activity or ineffective BMP? If yes, take a photo and immediately contact MVP Environmental Permitting Coordinator.						No
Have inactive disturbed areas (stockpiles, final grade) been stabilized per state requirements?						N/A
Are slopes 3:1 and greater stabilized with appropriate BMPs as per E&S plans?						N/A
Has a new slip/slide been observed? (If yes, complete Slide Report Form)						No

<b>A/E</b>	124300139	<b>Date/Time</b>	1/7/2020 1:39 PM	<b>Report #</b>	7177
<b>6. PCSM BMPs</b> (List BMPs and note if installed and maintained as per the plan. If corrective action is needed, a picture is required.)					
<b>PCSM BMPs</b>	<b>Compliance Level</b>	<b>Corrective Action</b>	<b>Corrective Time Frame</b>	<b>Date Repaired</b>	
<b>7. Identify all remedial measures that have been taken since the previous inspection was conducted.</b>					
<div style="height: 100px;"></div>					
<b>Comments</b> (Reference above questions as appropriate.)					
<p>Performed SWPPP inspection of Spread I main Laydown yard in Rocky Mount, Va. All perimeter ECD's were inspected and one repair needs to be made to CFS on south end of paved yard. The inlet protection for the parking lot drains in the paved yard were found to be in good condition. All secondary containment structures were found to be in compliance. The RCE at the gravel yard was found to be in acceptable condition. The General Construction permits and contact information are posted at the main entrance of the paved yard as required, Any issues found during today's inspection were placed on the punch list and given to the contractor to address.</p>					
<b>Note:</b> It is a condition of National Pollutant Discharge Elimination System and Erosion and Sediment permits that a maintenance program be conducted to provide for the operation and maintenance of all BMPs to be inspected on a weekly basis and after each stormwater event. Please list in the space provided comments to note if repairs or replacement are needed or have been made for BMPs as a result of the inspection. Failure to conduct the required inspection may result in permit suspension or the imposition of civil penalties. If supplemental monitoring is required as part of a permit condition this form may be used to meet those monitoring requirements.					



<b>AFE</b>	124300139	<b>Date/Time</b>	1/7/2020 1:39 PM	<b>Report #</b>	
<b>Pictures</b>					
					
<b>GPS Location</b>	0000000000	<b>GPS Location</b>	0000000000		
<b>Field Station#</b>	0000+00	<b>Field Station#</b>	0000+00		
<b>Pic 1 Desc.</b>	Perimeter ECD's on west side of paved yard in good condition	<b>Pic 2 Desc.</b>	Secondary containment structure for fuel cell in compliance		
					
<b>GPS Location</b>	0000000000	<b>GPS Location</b>	0000000000		
<b>Field Station#</b>	0000+00	<b>Field Station#</b>	0000+00		
<b>Pic 3 Desc.</b>	Perimeter ECD's need maintenance hole in CFS needs repaired on south end of paved yard.	<b>Pic 4 Desc.</b>	General Construction permits posted t main entrance of the paved yard.		
		Insert image here			
<b>GPS Location</b>	0000000000	<b>GPS Location</b>			
<b>Field Station#</b>	0000+00	<b>Field Station#</b>			
<b>Pic 5 Desc.</b>	Perimeter ECD's in good condition on north end of gravel yard.	<b>Pic 6 Desc.</b>			

<b>A/E</b>	124300139	<b>Date/Time</b>	1/7/2020 1:39 PM	<b>Report #</b>	
<b>Pictures</b>					
Insert image here			Insert image here		
<b>GPS Location</b>		<b>GPS Location</b>		<b>Field Station#</b>	
<b>Field Station#</b>		<b>Field Station#</b>		<b>Pic 7 Desc.</b>	
Insert image here			Insert image here		
<b>GPS Location</b>		<b>GPS Location</b>		<b>Field Station#</b>	
<b>Field Station#</b>		<b>Field Station#</b>		<b>Pic 9 Desc.</b>	
Insert image here			Insert image here		
<b>GPS Location</b>		<b>GPS Location</b>		<b>Field Station#</b>	
<b>Field Station#</b>		<b>Field Station#</b>		<b>Pic 11 Desc.</b>	
Insert image here			Insert image here		
Insert image here			Insert image here		

<b>A/E</b>	124300139	<b>Date/Time</b>	1/7/2020 1:39 PM	<b>Report #</b>	
<b>Pictures</b>					
Insert image here			Insert image here		
<b>GPS Location</b>		<b>GPS Location</b>		<b>Field Station#</b>	
<b>Field Station#</b>		<b>Field Station#</b>		<b>Pic 13 Desc.</b>	
Insert image here			Insert image here		
<b>GPS Location</b>		<b>GPS Location</b>		<b>Field Station#</b>	
<b>Field Station#</b>		<b>Field Station#</b>		<b>Pic 15 Desc.</b>	
Insert image here			Insert image here		
<b>GPS Location</b>		<b>GPS Location</b>		<b>Field Station#</b>	
<b>Field Station#</b>		<b>Field Station#</b>		<b>Pic 17 Desc.</b>	
Insert image here			Insert image here		
Insert image here			Insert image here		





# Visual Site Inspection Report

<b>Project Name</b>	H-600 Pipeline Spread I	<b>AFE</b>	124300139	<b>Spread</b>	H-600 Pipeline Spread I
<b>Contractor</b>	Precision			<b>Report #</b>	7179
<b>Inspector</b>	Justin Burch			<b>Date/Time</b>	1/7/2020 8:02 AM
<b>Permit #</b>	TBD	<b>Inspection Type</b>	VA SWPP	<b>Station Begin</b>	14171+36
<b>State</b>	VA	<b>Inspection Area</b>	Full	<b>Station End</b>	14546+75
<b>County</b>	Franklin	<b>Ground</b>	Wet	<b>Temperature (°F)</b>	45.00
<b>Municipality</b>	N/A	<b>Weather</b>	Light Rain	<b>Rain Gauge (in)</b>	0.50
				<b>Rain Accumulation Time (days)</b>	7.00
1. Are the approved (stamped) E&S Plan and PCSM Plan present on site?					Yes
2. Are there activities occurring outside of the limits of disturbance shown on the plan drawings? (If yes, notify the MVP Environmental Permitting Coordinator and explain in comments.)					No
3. Is Construction sequence outlined in the construction notes of the E&S plan set or PCSM plan set being followed? (If No, notify MVP Environmental Permitting Coordinator and explain in comments.)					Yes
4. <b>E&amp;S BMPs</b> (List BMPs and note if installed and maintained as per the plan. If corrective action is needed, a picture is required.)					
<b>E&amp;S BMPs</b>	<b>Compliance Level</b>	<b>Corrective Action</b>	<b>Corrective Time Frame</b>	<b>Date Repaired</b>	
Plunge Pool	Acceptable				
Waterbar End Treatment	Acceptable				
Silt Fence (Reinforce Filter Fence)	Acceptable				
Equipment Bridge	Acceptable				
<b>5. Site Conditions</b>					
Is an unauthorized discharge (such as sediment, gravel, oil, HDD fluid, etc.) occurring to waters, wetlands, or beyond defined limits of disturbance resulting from earth disturbance activity or ineffective BMP? If yes, take a photo and immediately contact MVP Environmental Permitting Coordinator.					No
Have inactive disturbed areas (stockpiles, final grade) been stabilized per state requirements?					Yes
Are slopes 3:1 and greater stabilized with appropriate BMPs as per E&S plans?					Yes
Has a new slip/slide been observed? (If yes, complete Slide Report Form)					No

<b>A/E</b>	124300139	<b>Date/Time</b>	1/7/2020 8:02 AM	<b>Report #</b>	7179
<b>6. PCSM BMPs</b> (List BMPs and note if installed and maintained as per the plan. If corrective action is needed, a picture is required.)					
<b>PCSM BMPs</b>	<b>Compliance Level</b>	<b>Corrective Action</b>	<b>Corrective Time Frame</b>	<b>Date Repaired</b>	
<b>7. Identify all remedial measures that have been taken since the previous inspection was conducted.</b>					
<b>Comments</b> (Reference above questions as appropriate.)					
<ul style="list-style-type: none"> <li>- Inspector performed a SWPPP inspection for Spread I Pipeline H600 from 14171+36 to 14546+75.</li> <li>- Several Issues were added to the punch list since the last SWPPP inspection which are actively being addressed by the contractor.</li> <li>- Except for issues added to the punch list, ECDs were observed to be in compliance at the time of inspection.</li> <li>- Three precipitation events occurred since the last SWPPP inspection. See the rain log for details.</li> </ul>					
<b>Note:</b> It is a condition of National Pollutant Discharge Elimination System and Erosion and Sediment permits that a maintenance program be conducted to provide for the operation and maintenance of all BMPs to be inspected on a weekly basis and after each stormwater event. Please list in the space provided comments to note if repairs or replacement are needed or have been made for BMPs as a result of the inspection. Failure to conduct the required inspection may result in permit suspension or the imposition of civil penalties. If supplemental monitoring is required as part of a permit condition this form may be used to meet those monitoring requirements.					

<b>A/E</b>	124300139	<b>Date/Time</b>	1/7/2020 8:02 AM	<b>Report #</b>	
<b>Pictures</b>					
<b>GPS Location</b>	0	<b>GPS Location</b>	0		
<b>Field Station#</b>	14235+00	<b>Field Station#</b>	14317+00		
<b>Pic 1 Desc.</b>	Clean water diversion plunge pool is in acceptable condition	<b>Pic 2 Desc.</b>	Waterbar end treatment is in acceptable condition		
<b>GPS Location</b>	0	<b>GPS Location</b>	0		
<b>Field Station#</b>	14353+53	<b>Field Station#</b>	14440+00		
<b>Pic 3 Desc.</b>	P1 silt fence in acceptable condition	<b>Pic 4 Desc.</b>	Equipment bridge is in acceptable condition		
<b>GPS Location</b>	0	<b>GPS Location</b>	0		
<b>Field Station#</b>	14525+00	<b>Field Station#</b>	14546+25		
<b>Pic 5 Desc.</b>	P1 in acceptable condition on the GAS of Timber Ridge Road	<b>Pic 6 Desc.</b>	Equipment bridge in acceptable condition on the CIS of Tobacco Road		

<b>A/E</b>	124300139	<b>Date/Time</b>	1/7/2020 8:02 AM	<b>Report #</b>	
<b>Pictures</b>					
Insert image here			Insert image here		
<b>GPS Location</b>		<b>GPS Location</b>		<b>Field Station#</b>	
<b>Field Station#</b>		<b>Field Station#</b>		<b>Pic 7 Desc.</b>	
Insert image here			Insert image here		
<b>GPS Location</b>		<b>GPS Location</b>		<b>Field Station#</b>	
<b>Field Station#</b>		<b>Field Station#</b>		<b>Pic 9 Desc.</b>	
Insert image here			Insert image here		
<b>GPS Location</b>		<b>GPS Location</b>		<b>Field Station#</b>	
<b>Field Station#</b>		<b>Field Station#</b>		<b>Pic 11 Desc.</b>	
Insert image here			Insert image here		
Insert image here			Insert image here		

<b>A/E</b>	124300139	<b>Date/Time</b>	1/7/2020 8:02 AM	<b>Report #</b>	
<b>Pictures</b>					
Insert image here			Insert image here		
<b>GPS Location</b>		<b>GPS Location</b>		<b>Field Station#</b>	
<b>Field Station#</b>		<b>Field Station#</b>		<b>Pic 13 Desc.</b>	
Insert image here			Insert image here		
<b>GPS Location</b>		<b>GPS Location</b>		<b>Field Station#</b>	
<b>Field Station#</b>		<b>Field Station#</b>		<b>Pic 15 Desc.</b>	
Insert image here			Insert image here		
<b>GPS Location</b>		<b>GPS Location</b>		<b>Field Station#</b>	
<b>Field Station#</b>		<b>Field Station#</b>		<b>Pic 17 Desc.</b>	
Insert image here			Insert image here		
Insert image here			Insert image here		





# Visual Site Inspection Report

<b>Project Name</b>	H-600 Pipeline Spread I	<b>AFE</b>	124300139	<b>Spread</b>	H-600 Pipeline Spread I
<b>Contractor</b>	Precision			<b>Report #</b>	7180
<b>Inspector</b>	Charles Head			<b>Date/Time</b>	1/7/2020 4:47 PM
<b>Permit #</b>	TBD	<b>Inspection Type</b>	VA SWPP	<b>Station Begin</b>	13784+35
<b>State</b>	VA	<b>Inspection Area</b>	Partial	<b>Station End</b>	14171+36
<b>County</b>	Franklin	<b>Ground</b>	Muddy	<b>Temperature (°F)</b>	35.00
<b>Municipality</b>	N/A	<b>Weather</b>	Light Rain	<b>Rain Gauge (in)</b>	0.70
				<b>Rain Accumulation Time (days)</b>	7.00
1. Are the approved (stamped) E&S Plan and PCSM Plan present on site?					Yes
2. Are there activities occurring outside of the limits of disturbance shown on the plan drawings? (If yes, notify the MVP Environmental Permitting Coordinator and explain in comments.)					No
3. Is Construction sequence outlined in the construction notes of the E&S plan set or PCSM plan set being followed? (If No, notify MVP Environmental Permitting Coordinator and explain in comments.)					Yes
4. <b>E&amp;S BMPs</b> (List BMPs and note if installed and maintained as per the plan. If corrective action is needed, a picture is required.)					
<b>E&amp;S BMPs</b>	<b>Compliance Level</b>	<b>Corrective Action</b>	<b>Corrective Time Frame</b>	<b>Date Repaired</b>	
3rd Party Damages	Acceptable				
Equipment Bridge	Acceptable				
Rock Construction Entrance	Acceptable				
Vegetative Stabilization (Temporary)	Acceptable				
<b>5. Site Conditions</b>					
Is an unauthorized discharge (such as sediment, gravel, oil, HDD fluid, etc.) occurring to waters, wetlands, or beyond defined limits of disturbance resulting from earth disturbance activity or ineffective BMP? If yes, take a photo and immediately contact MVP Environmental Permitting Coordinator.					No
Have inactive disturbed areas (stockpiles, final grade) been stabilized per state requirements?					Yes
Are slopes 3:1 and greater stabilized with appropriate BMPs as per E&S plans?					Yes
Has a new slip/slide been observed? (If yes, complete Slide Report Form)					No

<b>A/E</b>	124300139	<b>Date/Time</b>	1/7/2020 4:47 PM	<b>Report #</b>	7180
<b>6. PCSM BMPs</b> (List BMPs and note if installed and maintained as per the plan. If corrective action is needed, a picture is required.)					
<b>PCSM BMPs</b>	<b>Compliance Level</b>	<b>Corrective Action</b>	<b>Corrective Time Frame</b>	<b>Date Repaired</b>	
<b>7. Identify all remedial measures that have been taken since the previous inspection was conducted.</b>					
<b>Comments</b> (Reference above questions as appropriate.)					
SWPPP inspection of Spread I. Inspection was conducted of LOD and resource boundary ECDs, resources, road crossings, RCEs, water bars, sumps, end treatments, CWDs, stabilization and seeding activities, and general ROW conditions. BMPs listed above. Seeding and stabilization practices are progressing. Contractor has addressed and continues to address maintenance issues. Streams running clean and clear of sediment at time of inspection.					
<b>Note:</b> It is a condition of National Pollutant Discharge Elimination System and Erosion and Sediment permits that a maintenance program be conducted to provide for the operation and maintenance of all BMPs to be inspected on a weekly basis and after each stormwater event. Please list in the space provided comments to note if repairs or replacement are needed or have been made for BMPs as a result of the inspection. Failure to conduct the required inspection may result in permit suspension or the imposition of civil penalties. If supplemental monitoring is required as part of a permit condition this form may be used to meet those monitoring requirements.					

<b>AFE</b>	124300139	<b>Date/Time</b>	1/7/2020 4:47 PM	<b>Report #</b>	
<b>Pictures</b>					
					
<b>GPS Location</b>	0	<b>GPS Location</b>	0		
<b>Field Station#</b>	13827+00	<b>Field Station#</b>	13894+00		
<b>Pic 1 Desc.</b>	Approximately 13827+00. ROW temporarily seeded and stabilized in this area. Winter vegetation growing.		<b>Pic 2 Desc.</b>	Approximately 13894+00. ROW temporarily seeded and stabilized in this area. Winter vegetation growing.	
					
<b>GPS Location</b>	0	<b>GPS Location</b>	0		
<b>Field Station#</b>	13998+15	<b>Field Station#</b>	13999+00		
<b>Pic 3 Desc.</b>	Approximately 13998+15. Overview of stream crossing and equipment bridge at stream S-KL36.		<b>Pic 4 Desc.</b>	Approximately 13999+00. ECDs installed for adjacent pond overflow.	
Insert image here			Insert image here		
<b>GPS Location</b>		<b>GPS Location</b>			
<b>Field Station#</b>		<b>Field Station#</b>			
<b>Pic 5 Desc.</b>		<b>Pic 6 Desc.</b>			



<b>A/E</b>	124300139	<b>Date/Time</b>	1/7/2020 4:47 PM	<b>Report #</b>	
<b>Pictures</b>					
Insert image here			Insert image here		
<b>GPS Location</b>				<b>GPS Location</b>	
<b>Field Station#</b>				<b>Field Station#</b>	
<b>Pic 7 Desc.</b>				<b>Pic 8 Desc.</b>	
Insert image here			Insert image here		
<b>GPS Location</b>				<b>GPS Location</b>	
<b>Field Station#</b>				<b>Field Station#</b>	
<b>Pic 9 Desc.</b>				<b>Pic 10 Desc.</b>	
Insert image here			Insert image here		
<b>GPS Location</b>				<b>GPS Location</b>	
<b>Field Station#</b>				<b>Field Station#</b>	
<b>Pic 11 Desc.</b>				<b>Pic 12 Desc.</b>	






<b>A/E</b>	124300139	<b>Date/Time</b>	1/7/2020 4:47 PM	<b>Report #</b>	
<b>Pictures</b>					
Insert image here			Insert image here		
<b>GPS Location</b>		<b>GPS Location</b>		<b>Field Station#</b>	
<b>Field Station#</b>		<b>Field Station#</b>		<b>Pic 13 Desc.</b>	
Insert image here			Insert image here		
<b>GPS Location</b>		<b>GPS Location</b>		<b>Field Station#</b>	
<b>Field Station#</b>		<b>Field Station#</b>		<b>Pic 15 Desc.</b>	
Insert image here			Insert image here		
<b>GPS Location</b>		<b>GPS Location</b>		<b>Field Station#</b>	
<b>Field Station#</b>		<b>Field Station#</b>		<b>Pic 17 Desc.</b>	
Insert image here			Insert image here		
Insert image here			Insert image here		





## Visual Site Inspection Report

<b>Project Name</b>	H-600 Pipeline Spread I	<b>AFE</b>	124300139	<b>Spread</b>	H-600 Pipeline Spread I
<b>Contractor</b>	Precision			<b>Report #</b>	7183
<b>Inspector</b>	Ben Davenport			<b>Date/Time</b>	1/7/2020 5:00 PM
<b>Permit #</b>	TBD	<b>Inspection Type</b>	VA SWPP	<b>Station Begin</b>	14928+52
<b>State</b>	VA	<b>Inspection Area</b>	Partial	<b>Station End</b>	15296+00
<b>County</b>	Franklin/Pittsylvania	<b>Ground</b>	Muddy	<b>Temperature (°F)</b>	45.00
<b>Municipality</b>	Chatham	<b>Weather</b>	Heavy Rain	<b>Rain Gauge (in)</b>	0.00
				<b>Rain Accumulation Time (days)</b>	0.00
1. Are the approved (stamped) E&S Plan and PCSM Plan present on site?					Yes
2. Are there activities occurring outside of the limits of disturbance shown on the plan drawings? (If yes, notify the MVP Environmental Permitting Coordinator and explain in comments.)					No
3. Is Construction sequence outlined in the construction notes of the E&S plan set or PCSM plan set being followed? (If No, notify MVP Environmental Permitting Coordinator and explain in comments.)					Yes
4. E&S BMPs (List BMPs and note if installed and maintained as per the plan. If corrective action is needed, a picture is required.)					
<b>E&amp;S BMPs</b>		<b>Compliance Level</b>	<b>Corrective Action</b>	<b>Corrective Time Frame</b>	<b>Date Repaired</b>
Compost Filter Sock		Acceptable			
Erosion Control Blanket		Acceptable			
Vegetative Stabilization (Temporary)		Acceptable			
Waterbar End Treatment		Acceptable			
Silt Fence (Reinforced Filter Fabric Fence)		Acceptable			
<b>5. Site Conditions</b>					
Is an unauthorized discharge (such as sediment, gravel, oil, HDD fluid, etc.) occurring to waters, wetlands, or beyond defined limits of disturbance resulting from earth disturbance activity or ineffective BMP? If yes, take a photo and immediately contact MVP Environmental Permitting Coordinator.					No
Have inactive disturbed areas (stockpiles, final grade) been stabilized per state requirements?					Yes
Are slopes 3:1 and greater stabilized with appropriate BMPs as per E&S plans?					Yes
Has a new slip/slide been observed? (If yes, complete Slide Report Form)					No

<b>AFE</b>	124300139	<b>Date/Time</b>	1/7/2020 5:00 PM	<b>Report #</b>	7183
<b>6. PCSM BMPs</b> (List BMPs and note if installed and maintained as per the plan. If corrective action is needed, a picture is required.)					
<b>PCSM BMPs</b>	<b>Compliance Level</b>	<b>Corrective Action</b>	<b>Corrective Time Frame</b>	<b>Date Repaired</b>	
<b>7. Identify all remedial measures that have been taken since the previous inspection was conducted.</b>					
<b>Comments</b> (Reference above questions as appropriate.)					
-Performed SWPPP inspection of portion of Spread I section -Multiple rain events occurred during inspection period; see rain log for totals in all sections -Light snow turning into heavy rain on inspection day -Perimeter controls and ECD's were inspected and any maintenance was forwarded to the contractor for repair -Inspection observed condition of water bars, sumps, and end treatments along ROW -Continue to monitor ROW for signs of erosion -Environmental crews continue to perform environmental maintenance along entire ROW -Multiple environmental issues observed and items added to environmental punch list -Issues identified in previous SWPPP Report were communicated and continue to be addressed by contractor -EI team continues to travel ROW to identify environmental maintenance and compliance issues. All issues identified will continue to be communicated to contractor for completion					
<b>Note:</b> It is a condition of National Pollutant Discharge Elimination System and Erosion and Sediment permits that a maintenance program be conducted to provide for the operation and maintenance of all BMPs to be inspected on a weekly basis and after each stormwater event. Please list in the space provided comments to note if repairs or replacement are needed or have been made for BMPs as a result of the inspection. Failure to conduct the required inspection may result in permit suspension or the imposition of civil penalties. If supplemental monitoring is required as part of a permit condition this form may be used to meet those monitoring requirements.					

<b>A/E</b>	124300139	<b>Date/Time</b>	1/7/2020 5:00 PM	<b>Report #</b>	
<b>Pictures</b>					
					
<b>GPS Location</b>	1	<b>GPS Location</b>	2		
<b>Field Station#</b>	14997+00	<b>Field Station#</b>	14997+00		
<b>Pic 1 Desc.</b>	Rill erosion occurring down ROW	<b>Pic 2 Desc.</b>	Contractor repaired rill erosion and installed Curlex to help curb future erosion		
					
<b>GPS Location</b>	3	<b>GPS Location</b>	4		
<b>Field Station#</b>	15023+00	<b>Field Station#</b>	15023+00		
<b>Pic 3 Desc.</b>	Water bar eroding around end treatment and sediment overtopping perimeter CFS	<b>Pic 4 Desc.</b>	Ent treatment reset, Curlex installed, and sediment moved away from perimeter CFS		
					
<b>GPS Location</b>	5	<b>GPS Location</b>	6		
<b>Field Station#</b>	15020+75	<b>Field Station#</b>	15020+75		
<b>Pic 5 Desc.</b>	Perimeter CFS missing	<b>Pic 6 Desc.</b>	Contractor installed new section of perimeter CFS and stabilized surrounding area		



<b>AFE</b>	124300139	<b>Date/Time</b>	1/7/2020 5:00 PM	<b>Report #</b>	
<b>Pictures</b>					
					
<b>GPS Location</b>	7	<b>GPS Location</b>	8		
<b>Field Station#</b>	15038+00	<b>Field Station#</b>	15038+00		
<b>Pic 7 Desc.</b>	SSF fabric separated from chain link fence and lying on ground		<b>Pic 8 Desc.</b>	Contractor repaired damage to SSF	
Insert image here			Insert image here		
<b>GPS Location</b>		<b>GPS Location</b>			
<b>Field Station#</b>		<b>Field Station#</b>			
<b>Pic 9 Desc.</b>			<b>Pic 10 Desc.</b>		
Insert image here			Insert image here		
<b>GPS Location</b>		<b>GPS Location</b>			
<b>Field Station#</b>		<b>Field Station#</b>			
<b>Pic 11 Desc.</b>			<b>Pic 12 Desc.</b>		

<b>A/E</b>	124300139	<b>Date/Time</b>	1/7/2020 5:00 PM	<b>Report #</b>	
<b>Pictures</b>					
Insert image here			Insert image here		
<b>GPS Location</b>		<b>GPS Location</b>		<b>Field Station#</b>	
<b>Field Station#</b>		<b>Field Station#</b>		<b>Pic 13 Desc.</b>	
Insert image here			Insert image here		
<b>GPS Location</b>		<b>GPS Location</b>		<b>Field Station#</b>	
<b>Field Station#</b>		<b>Field Station#</b>		<b>Pic 15 Desc.</b>	
Insert image here			Insert image here		
<b>GPS Location</b>		<b>GPS Location</b>		<b>Field Station#</b>	
<b>Field Station#</b>		<b>Field Station#</b>		<b>Pic 17 Desc.</b>	
Insert image here			Insert image here		
Insert image here			Insert image here		



# Visual Site Inspection Report

<b>Project Name</b>	H-600 Pipeline Spread I	<b>AFE</b>	124300139	<b>Spread</b>	H-600 Pipeline Spread I
<b>Contractor</b>	Precision			<b>Report #</b>	7185
<b>Inspector</b>	Randall Grey			<b>Date/Time</b>	1/7/2020 5:48 PM
<b>Permit #</b>	TBD	<b>Inspection Type</b>	VA SWPP	<b>Station Begin</b>	14546+75
<b>State</b>	VA	<b>Inspection Area</b>	Partial	<b>Station End</b>	14928+52
<b>County</b>	Franklin	<b>Ground</b>	Wet	<b>Temperature (°F)</b>	45.00
<b>Municipality</b>	N/A	<b>Weather</b>	Snow/Sleet	<b>Rain Gauge (in)</b>	0.80
				<b>Rain Accumulation Time (days)</b>	4.00

1. Are the approved (stamped) E&S Plan and PCSM Plan present on site? Yes
2. Are there activities occurring outside of the limits of disturbance shown on the plan drawings? (If yes, notify the MVP Environmental Permitting Coordinator and explain in comments.) No
3. Is Construction sequence outlined in the construction notes of the E&S plan set or PCSM plan set being followed? (If No, notify MVP Environmental Permitting Coordinator and explain in comments.) Yes
4. **E&S BMPs** (List BMPs and note if installed and maintained as per the plan. If corrective action is needed, a picture is required.)





E&S BMPs	Compliance Level	Corrective Action	Corrective Time Frame	Date Repaired
Equipment Bridge	Acceptable			
Rock Construction Entrance	Acceptable			
Culvert (Ditch Relief)	Acceptable			

## 5. Site Conditions

Is an unauthorized discharge (such as sediment, gravel, oil, HDD fluid, etc.) occurring to waters, wetlands, or beyond defined limits of disturbance resulting from earth disturbance activity or ineffective BMP? If yes, take a photo and immediately contact MVP Environmental Permitting Coordinator.	No
Have inactive disturbed areas (stockpiles, final grade) been stabilized per state requirements?	Yes
Are slopes 3:1 and greater stabilized with appropriate BMPs as per E&S plans?	Yes
Has a new slip/slide been observed? (If yes, complete Slide Report Form)	No



<b>A/E</b>	124300139	<b>Date/Time</b>	1/7/2020 5:48 PM	<b>Report #</b>	7185
<b>6. PCSM BMPs</b> (List BMPs and note if installed and maintained as per the plan. If corrective action is needed, a picture is required.)					
<b>PCSM BMPs</b>	<b>Compliance Level</b>	<b>Corrective Action</b>	<b>Corrective Time Frame</b>	<b>Date Repaired</b>	
<b>7. Identify all remedial measures that have been taken since the previous inspection was conducted.</b>					
<b>Comments</b> (Reference above questions as appropriate.)					
Performed SWPPP inspection on portion of Spread I. Rain total since Tuesday 12/31/19 equals 0.8". Perimeter controls and ECDs were inspected and any issues found were forwarded to the contractor for repair. Sections of right of way will continuously be monitored checking water bars, sumps, temporary stabilization, and ECDs to update the punch list.					
<b>Note:</b> It is a condition of National Pollutant Discharge Elimination System and Erosion and Sediment permits that a maintenance program be conducted to provide for the operation and maintenance of all BMPs to be inspected on a weekly basis and after each stormwater event. Please list in the space provided comments to note if repairs or replacement are needed or have been made for BMPs as a result of the inspection. Failure to conduct the required inspection may result in permit suspension or the imposition of civil penalties. If supplemental monitoring is required as part of a permit condition this form may be used to meet those monitoring requirements.					

<b>AFE</b>	124300139	<b>Date/Time</b>	1/7/2020 5:48 PM	<b>Report #</b>	
<b>Pictures</b>					
					
<b>GPS Location</b>	0	<b>GPS Location</b>	0		
<b>Field Station#</b>	14311+57	<b>Field Station#</b>	14758+16		
<b>Pic 1 Desc.</b>	Rain gauge at Indian Cave Road 0.25"	<b>Pic 2 Desc.</b>	Rain gauge at Farm View Road 0.35"		
					
<b>GPS Location</b>	0	<b>GPS Location</b>	0		
<b>Field Station#</b>	14802+19	<b>Field Station#</b>	14694+77		
<b>Pic 3 Desc.</b>	RCE clean at access road MVP-FR-323	<b>Pic 4 Desc.</b>	RCE clean at Jacks Creek Road		
					
<b>GPS Location</b>	0	<b>GPS Location</b>	0		
<b>Field Station#</b>	14870+43	<b>Field Station#</b>	4881+54		
<b>Pic 5 Desc.</b>	Equipment bridge clean at steam S-SS8	<b>Pic 6 Desc.</b>	Equipment bridge clean at stream S-CD8		

<b>A/E</b>	124300139	<b>Date/Time</b>	1/7/2020 5:48 PM	<b>Report #</b>	
<b>Pictures</b>					
Insert image here			Insert image here		
<b>GPS Location</b>		<b>GPS Location</b>		<b>Field Station#</b>	
<b>Field Station#</b>		<b>Field Station#</b>		<b>Pic 7 Desc.</b>	
Insert image here			Insert image here		
<b>GPS Location</b>		<b>GPS Location</b>		<b>Field Station#</b>	
<b>Field Station#</b>		<b>Field Station#</b>		<b>Pic 9 Desc.</b>	
Insert image here			Insert image here		
<b>GPS Location</b>		<b>GPS Location</b>		<b>Field Station#</b>	
<b>Field Station#</b>		<b>Field Station#</b>		<b>Pic 11 Desc.</b>	
Insert image here			Insert image here		
Insert image here			Insert image here		

<b>A/E</b>	124300139	<b>Date/Time</b>	1/7/2020 5:48 PM	<b>Report #</b>	
<b>Pictures</b>					
Insert image here			Insert image here		
<b>GPS Location</b>		<b>GPS Location</b>		<b>Field Station#</b>	
<b>Field Station#</b>		<b>Field Station#</b>		<b>Pic 13 Desc.</b>	
Insert image here			Insert image here		
<b>GPS Location</b>		<b>GPS Location</b>		<b>Field Station#</b>	
<b>Field Station#</b>		<b>Field Station#</b>		<b>Pic 15 Desc.</b>	
Insert image here			Insert image here		
<b>GPS Location</b>		<b>GPS Location</b>		<b>Field Station#</b>	
<b>Field Station#</b>		<b>Field Station#</b>		<b>Pic 17 Desc.</b>	
Insert image here			Insert image here		
<b>GPS Location</b>		<b>GPS Location</b>		<b>Field Station#</b>	
<b>Field Station#</b>		<b>Field Station#</b>		<b>Pic 18 Desc.</b>	