








# Visual Site Inspection Report

<b>Project Name</b>	H-600 Pipeline Spread I	<b>AFE</b>	124300139	<b>Spread</b>	H-600 Pipeline Spread I
<b>Contractor</b>	Precision			<b>Report #</b>	10462
<b>Inspector</b>	Charles Head			<b>Date/Time</b>	4/28/2020 2:21 PM
<b>Permit #</b>	TBD	<b>Inspection Type</b>	VA SWPP	<b>Station Begin</b>	13784+35
<b>State</b>	VA	<b>Inspection Area</b>	Partial	<b>Station End</b>	14171+36
<b>County</b>	Franklin	<b>Ground</b>	Damp	<b>Temperature (°F)</b>	65.00
<b>Municipality</b>	N/A	<b>Weather</b>	Cloudy	<b>Rain Gauge (in)</b>	1.55
				<b>Rain Accumulation Time (days)</b>	6.00
1. Are the approved (stamped) E&S Plan and PCSM Plan present on site?					Yes
2. Are there activities occurring outside of the limits of disturbance shown on the plan drawings? (If yes, notify the MVP Environmental Permitting Coordinator and explain in comments.)					No
3. Is Construction sequence outlined in the construction notes of the E&S plan set or PCSM plan set being followed? (If No, notify MVP Environmental Permitting Coordinator and explain in comments.)					Yes
4. <b>E&amp;S BMPs</b> (List BMPs and note if installed and maintained as per the plan. If corrective action is needed, a picture is required.)					
<b>E&amp;S BMPs</b>	<b>Compliance Level</b>	<b>Corrective Action</b>	<b>Corrective Time Frame</b>	<b>Date Repaired</b>	
Compost Filter Sock	Communication				
Equipment Bridge	Acceptable				
Erosion Control Blanket	Acceptable				
Rock Construction Entrance	Acceptable				
Silt Fence (Filter Fabric Fence)	Communication				
Silt Fence (Reinforce Filter Fence)	Communication				
Vegetative Stabilization (Temporary)	Acceptable				
Sump Pit	Acceptable				
Waterbar	Communication				
<b>5. Site Conditions</b>					
Is an unauthorized discharge (such as sediment, gravel, oil, HDD fluid, etc.) occurring to waters, wetlands, or beyond defined limits of disturbance resulting from earth disturbance activity or ineffective BMP? If yes, take a photo and immediately contact MVP Environmental Permitting Coordinator.					No
Have inactive disturbed areas (stockpiles, final grade) been stabilized per state requirements?					Yes
Are slopes 3:1 and greater stabilized with appropriate BMPs as per E&S plans?					Yes
Has a new slip/slide been observed? (If yes, complete Slide Report Form)					No

<b>A/E</b>	124300139	<b>Date/Time</b>	4/28/2020 2:21 PM	<b>Report #</b>	10462
<b>6. PCSM BMPs</b> (List BMPs and note if installed and maintained as per the plan. If corrective action is needed, a picture is required.)					
<b>PCSM BMPs</b>	<b>Compliance Level</b>	<b>Corrective Action</b>	<b>Corrective Time Frame</b>	<b>Date Repaired</b>	
<b>7. Identify all remedial measures that have been taken since the previous inspection was conducted.</b>					
<b>Comments</b> (Reference above questions as appropriate.)					
SWPPP inspection of Spread I. Inspection was conducted of LOD and resource boundary ECDs, resources, road crossings, RCEs, water bars, sumps, end treatments, CWDs, stabilization and seeding activities, and general ROW conditions. BMPs listed above. Seeding and stabilization practices are progressing. Contractor has addressed and continues to address maintenance issues. Streams running clean and clear of sediment at time of inspection.					
<b>Note:</b> It is a condition of National Pollutant Discharge Elimination System and Erosion and Sediment permits that a maintenance program be conducted to provide for the operation and maintenance of all BMPs to be inspected on a weekly basis and after each stormwater event. Please list in the space provided comments to note if repairs or replacement are needed or have been made for BMPs as a result of the inspection. Failure to conduct the required inspection may result in permit suspension or the imposition of civil penalties. If supplemental monitoring is required as part of a permit condition this form may be used to meet those monitoring requirements.					

<b>AFE</b>	124300139	<b>Date/Time</b>	4/28/2020 2:21 PM	<b>Report #</b>	
<b>Pictures</b>					
					
<b>GPS Location</b>	0	<b>GPS Location</b>	0		
<b>Field Station#</b>	13999+00	<b>Field Station#</b>	14000+00		
<b>Pic 1 Desc.</b>	Approximately 13999+00. Overview of ECDs installed to filter and slow adjacent pond overflow.		<b>Pic 2 Desc.</b>	Approximately 14000+00. View of area that adjacent pond overflow path enters the LOD. Adjacent pond overflow is minor after the last rain event.	
					
<b>GPS Location</b>	0	<b>GPS Location</b>	0		
<b>Field Station#</b>	14133+00	<b>Field Station#</b>	14017+50		
<b>Pic 3 Desc.</b>	Approximately 14133+00. Overview of ROW. ROW temporarily stabilized and has winter vegetation growing. RCE appears to be installed and functioning correctly at time of		<b>Pic 4 Desc.</b>	Approximately 14017+50. Overview of ROW. ROW temporarily stabilized and has winter and permanent vegetation growing.	
		Insert image here			
<b>GPS Location</b>	0	<b>GPS Location</b>			
<b>Field Station#</b>	14157+55	<b>Field Station#</b>			
<b>Pic 5 Desc.</b>	Approximately 14157+55. Overview of stream crossing, equipment bridge and ECDs at stream S-KL51.		<b>Pic 6 Desc.</b>		

<b>A/E</b>	124300139	<b>Date/Time</b>	4/28/2020 2:21 PM	<b>Report #</b>	
<b>Pictures</b>					
Insert image here			Insert image here		
<b>GPS Location</b>		<b>GPS Location</b>		<b>Field Station#</b>	
<b>Field Station#</b>		<b>Field Station#</b>		<b>Pic 7 Desc.</b>	
Insert image here			Insert image here		
<b>GPS Location</b>		<b>GPS Location</b>		<b>Field Station#</b>	
<b>Field Station#</b>		<b>Field Station#</b>		<b>Pic 9 Desc.</b>	
Insert image here			Insert image here		
<b>GPS Location</b>		<b>GPS Location</b>		<b>Field Station#</b>	
<b>Field Station#</b>		<b>Field Station#</b>		<b>Pic 11 Desc.</b>	
Insert image here			Insert image here		
Insert image here			Insert image here		









<b>A/E</b>	124300139	<b>Date/Time</b>	4/28/2020 2:21 PM	<b>Report #</b>	
<b>Pictures</b>					
Insert image here			Insert image here		
<b>GPS Location</b>		<b>GPS Location</b>		<b>Field Station#</b>	
<b>Field Station#</b>		<b>Field Station#</b>		<b>Pic 13 Desc.</b>	
Insert image here			Insert image here		
<b>GPS Location</b>		<b>GPS Location</b>		<b>Field Station#</b>	
<b>Field Station#</b>		<b>Field Station#</b>		<b>Pic 15 Desc.</b>	
Insert image here			Insert image here		
<b>GPS Location</b>		<b>GPS Location</b>		<b>Field Station#</b>	
<b>Field Station#</b>		<b>Field Station#</b>		<b>Pic 17 Desc.</b>	
Insert image here			Insert image here		
Insert image here			Insert image here		



# Visual Site Inspection Report

<b>Project Name</b>	H-600 Pipeline Spread I	<b>AFE</b>	124300139	<b>Spread</b>	H-600 Pipeline Spread I
<b>Contractor</b>	Precision			<b>Report #</b>	10465
<b>Inspector</b>	Ben Davenport			<b>Date/Time</b>	4/28/2020 5:00 PM
<b>Permit #</b>	TBD	<b>Inspection Type</b>	VA SWPP	<b>Station Begin</b>	14928+52
<b>State</b>	VA	<b>Inspection Area</b>	Partial	<b>Station End</b>	15296+00
<b>County</b>	Franklin/Pittsylvania	<b>Ground</b>	Dry	<b>Temperature (°F)</b>	70.00
<b>Municipality</b>	Chatham	<b>Weather</b>	Cloudy	<b>Rain Gauge (in)</b>	0.70
				<b>Rain Accumulation Time (days)</b>	4.00
1. Are the approved (stamped) E&S Plan and PCSM Plan present on site?					Yes
2. Are there activities occurring outside of the limits of disturbance shown on the plan drawings? (If yes, notify the MVP Environmental Permitting Coordinator and explain in comments.)					No
3. Is Construction sequence outlined in the construction notes of the E&S plan set or PCSM plan set being followed? (If No, notify MVP Environmental Permitting Coordinator and explain in comments.)					Yes
4. E&S BMPs (List BMPs and note if installed and maintained as per the plan. If corrective action is needed, a picture is required.)					
<b>E&amp;S BMPs</b>	<b>Compliance Level</b>	<b>Corrective Action</b>	<b>Corrective Time Frame</b>	<b>Date Repaired</b>	
Vegetative Stabilization (Temporary)	Communication				
Vegetative Stabilization (Permanent)	Acceptable				
Compost Filter Sock	Acceptable				
Equipment Bridge	Acceptable				
Temporary Diversion Berm	Acceptable				
<b>5. Site Conditions</b>					
Is an unauthorized discharge (such as sediment, gravel, oil, HDD fluid, etc.) occurring to waters, wetlands, or beyond defined limits of disturbance resulting from earth disturbance activity or ineffective BMP? If yes, take a photo and immediately contact MVP Environmental Permitting Coordinator.					No
Have inactive disturbed areas (stockpiles, final grade) been stabilized per state requirements?					Yes
Are slopes 3:1 and greater stabilized with appropriate BMPs as per E&S plans?					Yes
Has a new slip/slide been observed? (If yes, complete Slide Report Form)					No

<b>AFE</b>	124300139	<b>Date/Time</b>	4/28/2020 5:00 PM	<b>Report #</b>	10465
<b>6. PCSM BMPs</b> (List BMPs and note if installed and maintained as per the plan. If corrective action is needed, a picture is required.)					
<b>PCSM BMPs</b>	<b>Compliance Level</b>	<b>Corrective Action</b>	<b>Corrective Time Frame</b>	<b>Date Repaired</b>	
<b>7. Identify all remedial measures that have been taken since the previous inspection was conducted.</b>					
<div style="height: 100px;"></div>					
<b>Comments</b> (Reference above questions as appropriate.)					
<ul style="list-style-type: none"> <li>-Performed SWPPP inspection of portion of Spread I section</li> <li>-One rain event occurred during inspection period; see rain log for totals in all sections</li> <li>-Cloudy with dry ground conditions during inspection</li> <li>-Perimeter controls and ECD's were inspected and any maintenance was forwarded to the contractor for repair</li> <li>-Inspection observed condition of water bars, sumps, and end treatments along ROW</li> <li>-Continue to monitor ROW for signs of erosion</li> <li>-Environmental crews continue to perform environmental maintenance along entire ROW</li> <li>-Multiple environmental issues observed and items added to environmental punch list</li> <li>-Issues identified in previous SWPPP Report were communicated and continue to be addressed by contractor</li> <li>-EI team continues to travel ROW to identify environmental maintenance and compliance issues. All issues identified will continue to be communicated to contractor for completion</li> <li>-Armstrong Rd rain gauge totals: 0.70 inches recorded during inspection period</li> </ul>					
<b>Note:</b> It is a condition of National Pollutant Discharge Elimination System and Erosion and Sediment permits that a maintenance program be conducted to provide for the operation and maintenance of all BMPs to be inspected on a weekly basis and after each stormwater event. Please list in the space provided comments to note if repairs or replacement are needed or have been made for BMPs as a result of the inspection. Failure to conduct the required inspection may result in permit suspension or the imposition of civil penalties. If supplemental monitoring is required as part of a permit condition this form may be used to meet those monitoring requirements.					

<b>A/E</b>	124300139	<b>Date/Time</b>	4/28/2020 5:00 PM	<b>Report #</b>	
<b>Pictures</b>					
					
<b>GPS Location</b>	1	<b>GPS Location</b>	2		
<b>Field Station#</b>	14958+00	<b>Field Station#</b>	14987+00		
<b>Pic 1 Desc.</b>	Sparse temporary vegetation growing along ROW. Perimeter ECD's in place and functional.		<b>Pic 2 Desc.</b>	Permanent vegetation growing along ROW. Perimeter ECD's in place and functional. Water bars in good condition.	
					
<b>GPS Location</b>	3	<b>GPS Location</b>	4		
<b>Field Station#</b>	15031+00	<b>Field Station#</b>	15037+00		
<b>Pic 3 Desc.</b>	Spoil pile stabilized. View of ROW with installed ECD's to help curb erosion channeling occurring in throats of water bars.		<b>Pic 4 Desc.</b>	Sparse temporary vegetation growing along ROW. Perimeter ECD's in place and functional.	
					
<b>GPS Location</b>	5	<b>GPS Location</b>	6		
<b>Field Station#</b>	15108+00	<b>Field Station#</b>	15134+00		
<b>Pic 5 Desc.</b>	Sparse temporary vegetation growing along ROW. Perimeter ECD's in place and functional.		<b>Pic 6 Desc.</b>	Sparse temporary vegetation growing along ROW. Perimeter ECD's in place and functional. Spoil pile stabilized.	

<b>A/E</b>	124300139	<b>Date/Time</b>	4/28/2020 5:00 PM	<b>Report #</b>	
<b>Pictures</b>					
Insert image here			Insert image here		
<b>GPS Location</b>		<b>GPS Location</b>		<b>Field Station#</b>	
<b>Field Station#</b>		<b>Field Station#</b>		<b>Pic 7 Desc.</b>	
Insert image here			Insert image here		
<b>GPS Location</b>		<b>GPS Location</b>		<b>Field Station#</b>	
<b>Field Station#</b>		<b>Field Station#</b>		<b>Pic 9 Desc.</b>	
Insert image here			Insert image here		
<b>GPS Location</b>		<b>GPS Location</b>		<b>Field Station#</b>	
<b>Field Station#</b>		<b>Field Station#</b>		<b>Pic 11 Desc.</b>	
Insert image here			Insert image here		
Insert image here			Insert image here		





<b>A/E</b>	124300139	<b>Date/Time</b>	4/28/2020 5:00 PM	<b>Report #</b>	
<b>Pictures</b>					
Insert image here			Insert image here		
<b>GPS Location</b>		<b>GPS Location</b>		<b>Field Station#</b>	
<b>Field Station#</b>		<b>Field Station#</b>		<b>Pic 13 Desc.</b>	
Insert image here			Insert image here		
<b>GPS Location</b>		<b>GPS Location</b>		<b>Field Station#</b>	
<b>Field Station#</b>		<b>Field Station#</b>		<b>Pic 15 Desc.</b>	
Insert image here			Insert image here		
<b>GPS Location</b>		<b>GPS Location</b>		<b>Field Station#</b>	
<b>Field Station#</b>		<b>Field Station#</b>		<b>Pic 17 Desc.</b>	
Insert image here			Insert image here		
Insert image here			Insert image here		



# Visual Site Inspection Report

<b>Project Name</b>	H-600 Pipeline Spread I	<b>AFE</b>	124300139	<b>Spread</b>	H-600 Pipeline Spread I
<b>Contractor</b>	Precision			<b>Report #</b>	10484
<b>Inspector</b>	Justin Burch			<b>Date/Time</b>	4/28/2020 8:37 AM
<b>Permit #</b>	TBD	<b>Inspection Type</b>	VA SWPP	<b>Station Begin</b>	14171+36
<b>State</b>	VA	<b>Inspection Area</b>	Full	<b>Station End</b>	14546+75
<b>County</b>	Franklin	<b>Ground</b>	Damp	<b>Temperature (°F)</b>	70.00
<b>Municipality</b>	N/A	<b>Weather</b>	Cloudy	<b>Rain Gauge (in)</b>	1.40
				<b>Rain Accumulation Time (days)</b>	6.00
1. Are the approved (stamped) E&S Plan and PCSM Plan present on site?					Yes
2. Are there activities occurring outside of the limits of disturbance shown on the plan drawings? (If yes, notify the MVP Environmental Permitting Coordinator and explain in comments.)					No
3. Is Construction sequence outlined in the construction notes of the E&S plan set or PCSM plan set being followed? (If No, notify MVP Environmental Permitting Coordinator and explain in comments.)					Yes
4. <b>E&amp;S BMPs</b> (List BMPs and note if installed and maintained as per the plan. If corrective action is needed, a picture is required.)					
<b>E&amp;S BMPs</b>	<b>Compliance Level</b>	<b>Corrective Action</b>	<b>Corrective Time Frame</b>	<b>Date Repaired</b>	
Waterbar	Acceptable				
Waterbar End Treatment	Acceptable				
Equipment Bridge	Acceptable				
Compost Filter Sock	Communication				
Compost Filter Sock	Communication				
Erosion Control Blanket	Communication				
Silt Fence (Reinforce Filter Fence)	Communication				
Cleanwater Diversion Pipe	Acceptable				
<b>5. Site Conditions</b>					
Is an unauthorized discharge (such as sediment, gravel, oil, HDD fluid, etc.) occurring to waters, wetlands, or beyond defined limits of disturbance resulting from earth disturbance activity or ineffective BMP? If yes, take a photo and immediately contact MVP Environmental Permitting Coordinator.					No
Have inactive disturbed areas (stockpiles, final grade) been stabilized per state requirements?					Yes
Are slopes 3:1 and greater stabilized with appropriate BMPs as per E&S plans?					Yes
Has a new slip/slide been observed? (If yes, complete Slide Report Form)					No

<b>A/E</b>	124300139	<b>Date/Time</b>	4/28/2020 8:37 AM	<b>Report #</b>	10484
<b>6. PCSM BMPs</b> (List BMPs and note if installed and maintained as per the plan. If corrective action is needed, a picture is required.)					
<b>PCSM BMPs</b>	<b>Compliance Level</b>	<b>Corrective Action</b>	<b>Corrective Time Frame</b>	<b>Date Repaired</b>	
<b>7. Identify all remedial measures that have been taken since the previous inspection was conducted.</b>					
<b>Comments</b> (Reference above questions as appropriate.)					
<ul style="list-style-type: none"> <li>- Inspector performed a SWPPP inspection from 14171+36 to 14546+75.</li> <li>- Several issues were added to the punch list since the last SWPPP inspection which have been, or are being addressed by the contractor. Other ECDs were observed to be in compliance at the time of inspection.</li> <li>- Inspector observed an environmental crew working on punch list items on the CIS of Timber Ridge Road</li> <li>- Two rain events occurred since the last SWPPP inspection. See the rain log for details.</li> </ul>					
<b>Note:</b> It is a condition of National Pollutant Discharge Elimination System and Erosion and Sediment permits that a maintenance program be conducted to provide for the operation and maintenance of all BMPs to be inspected on a weekly basis and after each stormwater event. Please list in the space provided comments to note if repairs or replacement are needed or have been made for BMPs as a result of the inspection. Failure to conduct the required inspection may result in permit suspension or the imposition of civil penalties. If supplemental monitoring is required as part of a permit condition this form may be used to meet those monitoring requirements.					

<b>A/E</b>	124300139	<b>Date/Time</b>	4/28/2020 8:37 AM	<b>Report #</b>	
<b>Pictures</b>					
					
<b>GPS Location</b>	0	<b>GPS Location</b>	0		
<b>Field Station#</b>	14361+00	<b>Field Station#</b>	14470+00		
<b>Pic 1 Desc.</b>	Waterbar in acceptable condition		<b>Pic 2 Desc.</b>	Waterbar end treatment in acceptable condition	
					
<b>GPS Location</b>	0	<b>GPS Location</b>	0		
<b>Field Station#</b>	14233+30	<b>Field Station#</b>	14259+00		
<b>Pic 3 Desc.</b>	Equipment bridge in acceptable condition		<b>Pic 4 Desc.</b>	CFS is undermined and full of sediment in multiple locations from 14459+00 to 14460+50	
					
<b>GPS Location</b>	0	<b>GPS Location</b>	0		
<b>Field Station#</b>	14509+50	<b>Field Station#</b>	14505+00		
<b>Pic 5 Desc.</b>	CFS is undermined		<b>Pic 6 Desc.</b>	Rill erosion greater than 6" in depth on side slope	



<b>A/E</b>	124300139	<b>Date/Time</b>	4/28/2020 8:37 AM	<b>Report #</b>	
<b>Pictures</b>					
<b>GPS Location</b>	0		<b>GPS Location</b>	0	
<b>Field Station#</b>	14532+00		<b>Field Station#</b>	14514+00	
<b>Pic 7 Desc.</b>	P1 silt fence was knocked down by ATV traffic		<b>Pic 8 Desc.</b>	Clean water diversion pipe in acceptable condition	
Insert image here			Insert image here		
<b>GPS Location</b>			<b>GPS Location</b>		
<b>Field Station#</b>			<b>Field Station#</b>		
<b>Pic 9 Desc.</b>			<b>Pic 10 Desc.</b>		
Insert image here			Insert image here		
<b>GPS Location</b>			<b>GPS Location</b>		
<b>Field Station#</b>			<b>Field Station#</b>		
<b>Pic 11 Desc.</b>			<b>Pic 12 Desc.</b>		









<b>A/E</b>	124300139	<b>Date/Time</b>	4/28/2020 8:37 AM	<b>Report #</b>	
<b>Pictures</b>					
Insert image here			Insert image here		
<b>GPS Location</b>		<b>GPS Location</b>		<b>Field Station#</b>	
<b>Field Station#</b>		<b>Field Station#</b>		<b>Pic 13 Desc.</b>	
Insert image here			Insert image here		
<b>GPS Location</b>		<b>GPS Location</b>		<b>Field Station#</b>	
<b>Field Station#</b>		<b>Field Station#</b>		<b>Pic 15 Desc.</b>	
Insert image here			Insert image here		
<b>GPS Location</b>		<b>GPS Location</b>		<b>Field Station#</b>	
<b>Field Station#</b>		<b>Field Station#</b>		<b>Pic 17 Desc.</b>	
Insert image here			Insert image here		



## Visual Site Inspection Report

<b>Project Name</b>	H-600 Pipeline Spread I	<b>AFE</b>	124300139	<b>Spread</b>	H-600 Pipeline Spread I
<b>Contractor</b>	Precision			<b>Report #</b>	10489
<b>Inspector</b>	Logan Box			<b>Date/Time</b>	4/28/2020 6:04 PM
<b>Permit #</b>	TBD	<b>Inspection Type</b>	VA SWPP	<b>Station Begin</b>	13670+00
<b>State</b>	VA	<b>Inspection Area</b>	Partial	<b>Station End</b>	13784+35
<b>County</b>	Franklin	<b>Ground</b>	Damp	<b>Temperature (°F)</b>	72.00
<b>Municipality</b>	N/A	<b>Weather</b>	Cloudy	<b>Rain Gauge (in)</b>	1.30
				<b>Rain Accumulation Time (days)</b>	6.00
1. Are the approved (stamped) E&S Plan and PCSM Plan present on site?					Yes
2. Are there activities occurring outside of the limits of disturbance shown on the plan drawings? (If yes, notify the MVP Environmental Permitting Coordinator and explain in comments.)					No
3. Is Construction sequence outlined in the construction notes of the E&S plan set or PCSM plan set being followed? (If No, notify MVP Environmental Permitting Coordinator and explain in comments.)					No
4. <b>E&amp;S BMPs</b> (List BMPs and note if installed and maintained as per the plan. If corrective action is needed, a picture is required.)					
<b>E&amp;S BMPs</b>		<b>Compliance Level</b>	<b>Corrective Action</b>	<b>Corrective Time Frame</b>	<b>Date Repaired</b>
Silt Fence (Filter Fabric Fence)		Communication			
Vegetative Stabilization (Temporary)		Acceptable			
Silt Fence (Reinforce Filter Fence)		Acceptable			
<b>5. Site Conditions</b>					
Is an unauthorized discharge (such as sediment, gravel, oil, HDD fluid, etc.) occurring to waters, wetlands, or beyond defined limits of disturbance resulting from earth disturbance activity or ineffective BMP? If yes, take a photo and immediately contact MVP Environmental Permitting Coordinator.					No
Have inactive disturbed areas (stockpiles, final grade) been stabilized per state requirements?					Yes
Are slopes 3:1 and greater stabilized with appropriate BMPs as per E&S plans?					Yes
Has a new slip/slide been observed? (If yes, complete Slide Report Form)					No

<b>AFE</b>	124300139	<b>Date/Time</b>	4/28/2020 6:04 PM	<b>Report #</b>	10489
<b>6. PCSM BMPs</b> (List BMPs and note if installed and maintained as per the plan. If corrective action is needed, a picture is required.)					
<b>PCSM BMPs</b>	<b>Compliance Level</b>	<b>Corrective Action</b>	<b>Corrective Time Frame</b>	<b>Date Repaired</b>	
<b>7. Identify all remedial measures that have been taken since the previous inspection was conducted.</b>					
<b>Comments</b> (Reference above questions as appropriate.)					
<p>Traveled and inspected all ECDs throughout the row, monitored vegetation growth throughout.</p> <p>Inspected all stream and wetland crossings, checked equipment bridges and protection.</p> <p>Documented S-EF12 silt fence that needed to be moved back onto the LOD due to storm water causing the stream bank to wash near the P1 .</p> <p>Talked with environmental crews as they worked to make repairs to punch list items and inspected ECDs to be sure they were installed correctly.</p> <p>Total measurable rainfall for this period is 1.3" Row conditions were accessible for all maintenance repairs.</p>					
<b>Note:</b> It is a condition of National Pollutant Discharge Elimination System and Erosion and Sediment permits that a maintenance program be conducted to provide for the operation and maintenance of all BMPs to be inspected on a weekly basis and after each stormwater event. Please list in the space provided comments to note if repairs or replacement are needed or have been made for BMPs as a result of the inspection. Failure to conduct the required inspection may result in permit suspension or the imposition of civil penalties. If supplemental monitoring is required as part of a permit condition this form may be used to meet those monitoring requirements.					

<b>AFE</b>	124300139	<b>Date/Time</b>	4/28/2020 6:04 PM	<b>Report #</b>	
<b>Pictures</b>					
					
<b>GPS Location</b>	0000	<b>GPS Location</b>	00000		
<b>Field Station#</b>	13755+71	<b>Field Station#</b>	13678+00		
<b>Pic 1 Desc.</b>	Stream bank washing due to storm water , recommended moving P1 further back onto row , added to the punch list		<b>Pic 2 Desc.</b>	Inspected area of P1 that was recently moved back further on the LOD due to the stream bank washing during storm events	
					
<b>GPS Location</b>	0000	<b>GPS Location</b>	0000		
<b>Field Station#</b>	13765+00	<b>Field Station#</b>	13760+00		
<b>Pic 3 Desc.</b>	Monitored ECDs while checking row.		<b>Pic 4 Desc.</b>	Row photo showing vegetation	
Insert image here			Insert image here		
<b>GPS Location</b>		<b>GPS Location</b>			
<b>Field Station#</b>		<b>Field Station#</b>			
<b>Pic 5 Desc.</b>			<b>Pic 6 Desc.</b>		

<b>A/E</b>	124300139	<b>Date/Time</b>	4/28/2020 6:04 PM	<b>Report #</b>	
<b>Pictures</b>					
Insert image here			Insert image here		
<b>GPS Location</b>		<b>GPS Location</b>		<b>Field Station#</b>	
<b>Field Station#</b>		<b>Field Station#</b>		<b>Pic 7 Desc.</b>	
Insert image here			Insert image here		
<b>GPS Location</b>		<b>GPS Location</b>		<b>Field Station#</b>	
<b>Field Station#</b>		<b>Field Station#</b>		<b>Pic 9 Desc.</b>	
Insert image here			Insert image here		
<b>GPS Location</b>		<b>GPS Location</b>		<b>Field Station#</b>	
<b>Field Station#</b>		<b>Field Station#</b>		<b>Pic 11 Desc.</b>	
Insert image here			Insert image here		
Insert image here			Insert image here		



<b>A/E</b>	124300139	<b>Date/Time</b>	4/28/2020 6:04 PM	<b>Report #</b>	
<b>Pictures</b>					
Insert image here			Insert image here		
<b>GPS Location</b>		<b>GPS Location</b>		<b>Field Station#</b>	
<b>Field Station#</b>		<b>Field Station#</b>		<b>Pic 13 Desc.</b>	
Insert image here			Insert image here		
<b>GPS Location</b>		<b>GPS Location</b>		<b>Field Station#</b>	
<b>Field Station#</b>		<b>Field Station#</b>		<b>Pic 15 Desc.</b>	
Insert image here			Insert image here		
<b>GPS Location</b>		<b>GPS Location</b>		<b>Field Station#</b>	
<b>Field Station#</b>		<b>Field Station#</b>		<b>Pic 17 Desc.</b>	
Insert image here			Insert image here		
Insert image here			Insert image here		



# Visual Site Inspection Report

<b>Project Name</b>	H-600 Pipeline Spread I	<b>AFE</b>	124300139	<b>Spread</b>	H-600 Pipeline Spread I
<b>Contractor</b>	Precision			<b>Report #</b>	10495
<b>Inspector</b>	John White			<b>Date/Time</b>	4/28/2020 12:20 PM
<b>Permit #</b>	TBD	<b>Inspection Type</b>	VA SWPP	<b>Station Begin</b>	15678+57
<b>State</b>	VA	<b>Inspection Area</b>	Full	<b>Station End</b>	16027+46
<b>County</b>	Pittsylvania	<b>Ground</b>	Dry	<b>Temperature (°F)</b>	65.00
<b>Municipality</b>	Chatham	<b>Weather</b>	Cloudy	<b>Rain Gauge (in)</b>	1.50
				<b>Rain Accumulation Time (days)</b>	4.00
1. Are the approved (stamped) E&S Plan and PCSM Plan present on site?					Yes
2. Are there activities occurring outside of the limits of disturbance shown on the plan drawings? (If yes, notify the MVP Environmental Permitting Coordinator and explain in comments.)					No
3. Is Construction sequence outlined in the construction notes of the E&S plan set or PCSM plan set being followed? (If No, notify MVP Environmental Permitting Coordinator and explain in comments.)					Yes
4. <b>E&amp;S BMPs</b> (List BMPs and note if installed and maintained as per the plan. If corrective action is needed, a picture is required.)					
<b>E&amp;S BMPs</b>	<b>Compliance Level</b>	<b>Corrective Action</b>	<b>Corrective Time Frame</b>	<b>Date Repaired</b>	
Compost Filter Sock	Acceptable				
Housekeeping	Acceptable				
<b>5. Site Conditions</b>					
Is an unauthorized discharge (such as sediment, gravel, oil, HDD fluid, etc.) occurring to waters, wetlands, or beyond defined limits of disturbance resulting from earth disturbance activity or ineffective BMP? If yes, take a photo and immediately contact MVP Environmental Permitting Coordinator.					No
Have inactive disturbed areas (stockpiles, final grade) been stabilized per state requirements?					Yes
Are slopes 3:1 and greater stabilized with appropriate BMPs as per E&S plans?					Yes
Has a new slip/slide been observed? (If yes, complete Slide Report Form)					No

<b>A/E</b>	124300139	<b>Date/Time</b>	4/28/2020 12:20 PM	<b>Report #</b>	10495
<b>6. PCSM BMPs</b> (List BMPs and note if installed and maintained as per the plan. If corrective action is needed, a picture is required.)					
<b>PCSM BMPs</b>	<b>Compliance Level</b>	<b>Corrective Action</b>	<b>Corrective Time Frame</b>	<b>Date Repaired</b>	
<b>7. Identify all remedial measures that have been taken since the previous inspection was conducted.</b>					
<b>Comments</b> (Reference above questions as appropriate.)					
Performed SWPPP Inspection on this section. There were issues identified and added to the punch list. The Contractor has repaired the identified issues. Other than what was added to the punch list there were no issues to report at the time of Inspection.					
<b>Note:</b> It is a condition of National Pollutant Discharge Elimination System and Erosion and Sediment permits that a maintenance program be conducted to provide for the operation and maintenance of all BMPs to be inspected on a weekly basis and after each stormwater event. Please list in the space provided comments to note if repairs or replacement are needed or have been made for BMPs as a result of the inspection. Failure to conduct the required inspection may result in permit suspension or the imposition of civil penalties. If supplemental monitoring is required as part of a permit condition this form may be used to meet those monitoring requirements.					

<b>A/E</b>	124300139	<b>Date/Time</b>	4/28/2020 12:20 PM	<b>Report #</b>	
<b>Pictures</b>					
					
<b>GPS Location</b>	O	<b>GPS Location</b>	O		
<b>Field Station#</b>	15942+00	<b>Field Station#</b>	15946+00		
<b>Pic 1 Desc.</b>	Observing CFS that requires maintenance.	<b>Pic 2 Desc.</b>	Observing CFS that requires maintenance.		
					
<b>GPS Location</b>	O	<b>GPS Location</b>	O		
<b>Field Station#</b>	15942+00	<b>Field Station#</b>	15946+00		
<b>Pic 3 Desc.</b>	Observing the Contractor performing ECD maintenance.	<b>Pic 4 Desc.</b>	Observing the Contractor performing ECD maintenance.		
Insert image here			Insert image here		
<b>GPS Location</b>		<b>GPS Location</b>			
<b>Field Station#</b>		<b>Field Station#</b>			
<b>Pic 5 Desc.</b>		<b>Pic 6 Desc.</b>			

<b>A/E</b>	124300139	<b>Date/Time</b>	4/28/2020 12:20 PM	<b>Report #</b>	
<b>Pictures</b>					
Insert image here			Insert image here		
<b>GPS Location</b>		<b>GPS Location</b>		<b>Field Station#</b>	
<b>Field Station#</b>		<b>Field Station#</b>		<b>Pic 7 Desc.</b>	
Insert image here			Insert image here		
<b>GPS Location</b>		<b>GPS Location</b>		<b>Field Station#</b>	
<b>Field Station#</b>		<b>Field Station#</b>		<b>Pic 9 Desc.</b>	
Insert image here			Insert image here		
<b>GPS Location</b>		<b>GPS Location</b>		<b>Field Station#</b>	
<b>Field Station#</b>		<b>Field Station#</b>		<b>Pic 11 Desc.</b>	
Insert image here			Insert image here		
Insert image here			Insert image here		






<b>A/E</b>	124300139	<b>Date/Time</b>	4/28/2020 12:20 PM	<b>Report #</b>	
<b>Pictures</b>					
Insert image here			Insert image here		
<b>GPS Location</b>		<b>GPS Location</b>		<b>Field Station#</b>	
<b>Field Station#</b>		<b>Field Station#</b>		<b>Pic 13 Desc.</b>	
Insert image here			Insert image here		
<b>GPS Location</b>		<b>GPS Location</b>		<b>Field Station#</b>	
<b>Field Station#</b>		<b>Field Station#</b>		<b>Pic 15 Desc.</b>	
Insert image here			Insert image here		
<b>GPS Location</b>		<b>GPS Location</b>		<b>Field Station#</b>	
<b>Field Station#</b>		<b>Field Station#</b>		<b>Pic 17 Desc.</b>	
Insert image here			Insert image here		
Insert image here			Insert image here		



# Visual Site Inspection Report

<b>Project Name</b>	H-600 Pipeline Spread I	<b>AFE</b>	124300139	<b>Spread</b>	H-600 Pipeline Spread I	
<b>Contractor</b>	Precision			<b>Report #</b>	10508	
<b>Inspector</b>	Glenn Mike Renfro			<b>Date/Time</b>	4/28/2020 4:10 PM	
<b>Permit #</b>	TBD	<b>Inspection Type</b>	VA SWPP	<b>Station Begin</b>	0000+00	
<b>State</b>	VA	<b>Inspection Area</b>	Full	<b>Station End</b>	0000+00	
<b>County</b>	Franklin	<b>Ground</b>	Dry	<b>Temperature (°F)</b>	69.00	
<b>Municipality</b>	N/A	<b>Weather</b>	Cloudy	<b>Rain Gauge (in)</b>	1.25	
				<b>Rain Accumulation Time (days)</b>	6.00	
1. Are the approved (stamped) E&S Plan and PCSM Plan present on site?						Yes
2. Are there activities occurring outside of the limits of disturbance shown on the plan drawings? (If yes, notify the MVP Environmental Permitting Coordinator and explain in comments.)						No
3. Is Construction sequence outlined in the construction notes of the E&S plan set or PCSM plan set being followed? (If No, notify MVP Environmental Permitting Coordinator and explain in comments.)						Yes
4. E&S BMPs (List BMPs and note if installed and maintained as per the plan. If corrective action is needed, a picture is required.)						
<b>E&amp;S BMPs</b>	<b>Compliance Level</b>	<b>Corrective Action</b>		<b>Corrective Time Frame</b>	<b>Date Repaired</b>	
Compost Filter Sock	Acceptable					
Housekeeping	Acceptable					
Roadside Ditch	Acceptable					
Rock Construction Entrance	Acceptable					
Secondary Containment	Acceptable					
<b>5. Site Conditions</b>						
Is an unauthorized discharge (such as sediment, gravel, oil, HDD fluid, etc.) occurring to waters, wetlands, or beyond defined limits of disturbance resulting from earth disturbance activity or ineffective BMP? If yes, take a photo and immediately contact MVP Environmental Permitting Coordinator.						No
Have inactive disturbed areas (stockpiles, final grade) been stabilized per state requirements?						N/A
Are slopes 3:1 and greater stabilized with appropriate BMPs as per E&S plans?						N/A
Has a new slip/slide been observed? (If yes, complete Slide Report Form)						No

<b>A/E</b>	124300139	<b>Date/Time</b>	4/28/2020 4:10 PM	<b>Report #</b>	10508
<b>6. PCSM BMPs</b> (List BMPs and note if installed and maintained as per the plan. If corrective action is needed, a picture is required.)					
<b>PCSM BMPs</b>	<b>Compliance Level</b>	<b>Corrective Action</b>	<b>Corrective Time Frame</b>	<b>Date Repaired</b>	
<b>7. Identify all remedial measures that have been taken since the previous inspection was conducted.</b>					
<b>Comments</b> (Reference above questions as appropriate.)					
Performed SWPPP inspection of Spread I main laydown yard. Location received 1.25" of rainfall since the last inspection. All perimeter ECD's were inspected and no issues were observed. The inlet protection for the parking lot drains were in good condition. All secondary containment structures were found to be in compliance at the time of inspection. The RCE at the gravel yard was in acceptable condition. The General Construction permits are posted at the main entrance of the paved yard as required. There were no issues found during today's inspection.					
<b>Note:</b> It is a condition of National Pollutant Discharge Elimination System and Erosion and Sediment permits that a maintenance program be conducted to provide for the operation and maintenance of all BMPs to be inspected on a weekly basis and after each stormwater event. Please list in the space provided comments to note if repairs or replacement are needed or have been made for BMPs as a result of the inspection. Failure to conduct the required inspection may result in permit suspension or the imposition of civil penalties. If supplemental monitoring is required as part of a permit condition this form may be used to meet those monitoring requirements.					

<b>AFE</b>	124300139	<b>Date/Time</b>	4/28/2020 4:10 PM	<b>Report #</b>	
<b>Pictures</b>					
					
<b>GPS Location</b>	0000000000	<b>GPS Location</b>	0000000000		
<b>Field Station#</b>	0000+00	<b>Field Station#</b>	0000+00		
<b>Pic 1 Desc.</b>	Perimeter ECD's on west side of paved yard in good condition	<b>Pic 2 Desc.</b>	Inlet protection for parking lot drains in the paved in acceptable condition.		
					
<b>GPS Location</b>	0000000000	<b>GPS Location</b>	0000000000		
<b>Field Station#</b>	0000+00	<b>Field Station#</b>	0000+00		
<b>Pic 3 Desc.</b>	Secondary containment structure for fuel cell in compliance	<b>Pic 4 Desc.</b>	Perimeter ECD's on west end of gravel yard.		
		Insert image here			
<b>GPS Location</b>	0000000000	<b>GPS Location</b>			
<b>Field Station#</b>	0000+00	<b>Field Station#</b>			
<b>Pic 5 Desc.</b>	Secondary containment structure for light plant near office.	<b>Pic 6 Desc.</b>			

<b>A/E</b>	124300139	<b>Date/Time</b>	4/28/2020 4:10 PM	<b>Report #</b>	
<b>Pictures</b>					
Insert image here			Insert image here		
<b>GPS Location</b>		<b>GPS Location</b>		<b>Field Station#</b>	
<b>Field Station#</b>		<b>Field Station#</b>		<b>Pic 7 Desc.</b>	
Insert image here			Insert image here		
<b>GPS Location</b>		<b>GPS Location</b>		<b>Field Station#</b>	
<b>Field Station#</b>		<b>Field Station#</b>		<b>Pic 9 Desc.</b>	
Insert image here			Insert image here		
<b>GPS Location</b>		<b>GPS Location</b>		<b>Field Station#</b>	
<b>Field Station#</b>		<b>Field Station#</b>		<b>Pic 11 Desc.</b>	
Insert image here			Insert image here		
Insert image here			Insert image here		

<b>A/E</b>	124300139	<b>Date/Time</b>	4/28/2020 4:10 PM	<b>Report #</b>	
<b>Pictures</b>					
Insert image here			Insert image here		
<b>GPS Location</b>		<b>GPS Location</b>		<b>Field Station#</b>	
<b>Field Station#</b>		<b>Field Station#</b>		<b>Pic 13 Desc.</b>	
Insert image here			Insert image here		
<b>GPS Location</b>		<b>GPS Location</b>		<b>Field Station#</b>	
<b>Field Station#</b>		<b>Field Station#</b>		<b>Pic 15 Desc.</b>	
Insert image here			Insert image here		
<b>GPS Location</b>		<b>GPS Location</b>		<b>Field Station#</b>	
<b>Field Station#</b>		<b>Field Station#</b>		<b>Pic 17 Desc.</b>	
Insert image here			Insert image here		
Insert image here			Insert image here		











# Visual Site Inspection Report

<b>Project Name</b>	H-600 Pipeline Spread I	<b>AFE</b>	124300139	<b>Spread</b>	H-600 Pipeline Spread I
<b>Contractor</b>	Precision			<b>Report #</b>	10511
<b>Inspector</b>	Randall Grey			<b>Date/Time</b>	4/28/2020 5:08 PM
<b>Permit #</b>	TBD	<b>Inspection Type</b>	VA SWPP	<b>Station Begin</b>	14546+75
<b>State</b>	VA	<b>Inspection Area</b>	Partial	<b>Station End</b>	14928+52
<b>County</b>	Franklin	<b>Ground</b>	Damp	<b>Temperature (°F)</b>	65.00
<b>Municipality</b>	N/A	<b>Weather</b>	Cloudy	<b>Rain Gauge (in)</b>	1.40
				<b>Rain Accumulation Time (days)</b>	4.00
1. Are the approved (stamped) E&S Plan and PCSM Plan present on site?					Yes
2. Are there activities occurring outside of the limits of disturbance shown on the plan drawings? (If yes, notify the MVP Environmental Permitting Coordinator and explain in comments.)					No
3. Is Construction sequence outlined in the construction notes of the E&S plan set or PCSM plan set being followed? (If No, notify MVP Environmental Permitting Coordinator and explain in comments.)					Yes
4. E&S BMPs (List BMPs and note if installed and maintained as per the plan. If corrective action is needed, a picture is required.)					
<b>E&amp;S BMPs</b>	<b>Compliance Level</b>	<b>Corrective Action</b>	<b>Corrective Time Frame</b>	<b>Date Repaired</b>	
Equipment Bridge	Acceptable				
Compost Filter Sock	Acceptable				
Vegetative Stabilization (Temporary)	Acceptable				
Erosion Control Blanket	Acceptable				
Waterbar End Treatment	Communication				
<b>5. Site Conditions</b>					
Is an unauthorized discharge (such as sediment, gravel, oil, HDD fluid, etc.) occurring to waters, wetlands, or beyond defined limits of disturbance resulting from earth disturbance activity or ineffective BMP? If yes, take a photo and immediately contact MVP Environmental Permitting Coordinator.					No
Have inactive disturbed areas (stockpiles, final grade) been stabilized per state requirements?					Yes
Are slopes 3:1 and greater stabilized with appropriate BMPs as per E&S plans?					Yes
Has a new slip/slide been observed? (If yes, complete Slide Report Form)					No

<b>AFE</b>	124300139	<b>Date/Time</b>	4/28/2020 5:08 PM	<b>Report #</b>	10511
<b>6. PCSM BMPs</b> (List BMPs and note if installed and maintained as per the plan. If corrective action is needed, a picture is required.)					
<b>PCSM BMPs</b>	<b>Compliance Level</b>	<b>Corrective Action</b>	<b>Corrective Time Frame</b>	<b>Date Repaired</b>	
<b>7. Identify all remedial measures that have been taken since the previous inspection was conducted.</b>					
<b>Comments</b> (Reference above questions as appropriate.)					
Performed SWPPP inspection on portion of Spread I. Rain total since Wednesday 4/22/20 equals 1.4". Perimeter controls and ECDs were inspected and any issues found were forwarded to the contractor for repair. Sections of right of way will continuously be monitored checking water bars, sumps, temporary stabilization, and ECDs to update the punch list.					
<b>Note:</b> It is a condition of National Pollutant Discharge Elimination System and Erosion and Sediment permits that a maintenance program be conducted to provide for the operation and maintenance of all BMPs to be inspected on a weekly basis and after each stormwater event. Please list in the space provided comments to note if repairs or replacement are needed or have been made for BMPs as a result of the inspection. Failure to conduct the required inspection may result in permit suspension or the imposition of civil penalties. If supplemental monitoring is required as part of a permit condition this form may be used to meet those monitoring requirements.					

<b>A/E</b>	124300139	<b>Date/Time</b>	4/28/2020 5:08 PM	<b>Report #</b>	
<b>Pictures</b>					
					
<b>GPS Location</b>	0	<b>GPS Location</b>	0		
<b>Field Station#</b>	14582+85	<b>Field Station#</b>	14583+60		
<b>Pic 1 Desc.</b>	Bridge at stream S-E17 clean and new ECDs installed	<b>Pic 2 Desc.</b>	New ECDs installed on stream banks on stream S-E17		
					
<b>GPS Location</b>	0	<b>GPS Location</b>	0		
<b>Field Station#</b>	14587+00	<b>Field Station#</b>	14585+00		
<b>Pic 3 Desc.</b>	CFS on end treatment and perimeter CFS undermining	<b>Pic 4 Desc.</b>	CFS on end treatment undermined		
					
<b>GPS Location</b>	0	<b>GPS Location</b>	0		
<b>Field Station#</b>	14812+00	<b>Field Station#</b>	14698+00		
<b>Pic 5 Desc.</b>	Third party logging contractor crossing the right of way. ECDs are in place	<b>Pic 6 Desc.</b>	Water bars rebuilt to spec and curlex installed		

<b>A/E</b>	124300139	<b>Date/Time</b>	4/28/2020 5:08 PM	<b>Report #</b>	
<b>Pictures</b>					
Insert image here			Insert image here		
<b>GPS Location</b>		<b>GPS Location</b>		<b>Field Station#</b>	
<b>Field Station#</b>		<b>Field Station#</b>		<b>Pic 7 Desc.</b>	
Insert image here			Insert image here		
<b>GPS Location</b>		<b>GPS Location</b>		<b>Field Station#</b>	
<b>Field Station#</b>		<b>Field Station#</b>		<b>Pic 9 Desc.</b>	
Insert image here			Insert image here		
<b>GPS Location</b>		<b>GPS Location</b>		<b>Field Station#</b>	
<b>Field Station#</b>		<b>Field Station#</b>		<b>Pic 11 Desc.</b>	
Insert image here			Insert image here		
Insert image here			Insert image here		

<b>A/E</b>	124300139	<b>Date/Time</b>	4/28/2020 5:08 PM	<b>Report #</b>	
<b>Pictures</b>					
Insert image here			Insert image here		
<b>GPS Location</b>		<b>GPS Location</b>		<b>Field Station#</b>	
<b>Field Station#</b>		<b>Field Station#</b>		<b>Pic 13 Desc.</b>	
Insert image here			Insert image here		
<b>GPS Location</b>		<b>GPS Location</b>		<b>Field Station#</b>	
<b>Field Station#</b>		<b>Field Station#</b>		<b>Pic 15 Desc.</b>	
Insert image here			Insert image here		
<b>GPS Location</b>		<b>GPS Location</b>		<b>Field Station#</b>	
<b>Field Station#</b>		<b>Field Station#</b>		<b>Pic 17 Desc.</b>	
Insert image here			Insert image here		
Insert image here			Insert image here		





## Visual Site Inspection Report

<b>Project Name</b>	H-600 Pipeline Spread I	<b>AFE</b>	124300139	<b>Spread</b>	H-600 Pipeline Spread I
<b>Contractor</b>	Precision			<b>Report #</b>	10536
<b>Inspector</b>	Casey McGaha			<b>Date/Time</b>	4/28/2020 5:00 PM
<b>Permit #</b>	TBD	<b>Inspection Type</b>	VA SWPP	<b>Station Begin</b>	15296+00
<b>State</b>	VA	<b>Inspection Area</b>	Full	<b>Station End</b>	15678+57
<b>County</b>	Pittsylvania	<b>Ground</b>	Dry	<b>Temperature (°F)</b>	70.00
<b>Municipality</b>	Chatham	<b>Weather</b>	Sunny	<b>Rain Gauge (in)</b>	0.00
				<b>Rain Accumulation Time (days)</b>	0.00
1. Are the approved (stamped) E&S Plan and PCSM Plan present on site?					Yes
2. Are there activities occurring outside of the limits of disturbance shown on the plan drawings? (If yes, notify the MVP Environmental Permitting Coordinator and explain in comments.)					No
3. Is Construction sequence outlined in the construction notes of the E&S plan set or PCSM plan set being followed? (If No, notify MVP Environmental Permitting Coordinator and explain in comments.)					Yes
4. <b>E&amp;S BMPs</b> (List BMPs and note if installed and maintained as per the plan. If corrective action is needed, a picture is required.)					
<b>E&amp;S BMPs</b>		<b>Compliance Level</b>	<b>Corrective Action</b>	<b>Corrective Time Frame</b>	<b>Date Repaired</b>
Equipment Bridge		Acceptable			
Vegetative Stabilization (Temporary)		Communication			
<b>5. Site Conditions</b>					
Is an unauthorized discharge (such as sediment, gravel, oil, HDD fluid, etc.) occurring to waters, wetlands, or beyond defined limits of disturbance resulting from earth disturbance activity or ineffective BMP? If yes, take a photo and immediately contact MVP Environmental Permitting Coordinator.					No
Have inactive disturbed areas (stockpiles, final grade) been stabilized per state requirements?					Yes
Are slopes 3:1 and greater stabilized with appropriate BMPs as per E&S plans?					Yes
Has a new slip/slide been observed? (If yes, complete Slide Report Form)					No

<b>A/E</b>	124300139	<b>Date/Time</b>	4/28/2020 5:00 PM	<b>Report #</b>	10536
<b>6. PCSM BMPs</b> (List BMPs and note if installed and maintained as per the plan. If corrective action is needed, a picture is required.)					
<b>PCSM BMPs</b>	<b>Compliance Level</b>	<b>Corrective Action</b>	<b>Corrective Time Frame</b>	<b>Date Repaired</b>	
<b>7. Identify all remedial measures that have been taken since the previous inspection was conducted.</b>					
<b>Comments</b> (Reference above questions as appropriate.)					
<p>The EI continues to travel row to identify vegetation, maintenance, and compliance issues. Any issue discovered will be added to the punchlist so repairs can be made.</p> <p>The temporary vegetation throughout most of the ROW is dying out and erosion is beginning to occur.</p> <p>The environmental crews continue to perform maintenance on all punchlist issues.</p> <p>Rainfall amounts</p> <p>Snowberry Rd. 1.1"</p> <p>Anderson Mill 2 1.5"</p>					
<b>Note:</b> It is a condition of National Pollutant Discharge Elimination System and Erosion and Sediment permits that a maintenance program be conducted to provide for the operation and maintenance of all BMPs to be inspected on a weekly basis and after each stormwater event. Please list in the space provided comments to note if repairs or replacement are needed or have been made for BMPs as a result of the inspection. Failure to conduct the required inspection may result in permit suspension or the imposition of civil penalties. If supplemental monitoring is required as part of a permit condition this form may be used to meet those monitoring requirements.					



<b>AFE</b>	124300139	<b>Date/Time</b>	4/28/2020 5:00 PM	<b>Report #</b>	
<b>Pictures</b>					
					
<b>GPS Location</b>	0	<b>GPS Location</b>	0		
<b>Field Station#</b>	15430+00	<b>Field Station#</b>	155410+00		
<b>Pic 1 Desc.</b>	Temporary vegetation is dying out along ROW.	<b>Pic 2 Desc.</b>	Crew is replacing geotech under bridge and performing maintenance.		
					
<b>GPS Location</b>	0	<b>GPS Location</b>	0		
<b>Field Station#</b>	15557+00	<b>Field Station#</b>	15557+00		
<b>Pic 3 Desc.</b>	Geotech replaced under bridge across stream S-CC9.	<b>Pic 4 Desc.</b>	Remove all mat and wood debris from buffer zones at all stream crossings.		
		Insert image here			
<b>GPS Location</b>	0	<b>GPS Location</b>			
<b>Field Station#</b>	15594+00	<b>Field Station#</b>			
<b>Pic 5 Desc.</b>	Temporary vegetation dying out along ROW.	<b>Pic 6 Desc.</b>			

<b>A/E</b>	124300139	<b>Date/Time</b>	4/28/2020 5:00 PM	<b>Report #</b>	
<b>Pictures</b>					
Insert image here			Insert image here		
<b>GPS Location</b>		<b>GPS Location</b>		<b>Field Station#</b>	
<b>Field Station#</b>		<b>Field Station#</b>		<b>Pic 7 Desc.</b>	
Insert image here			Insert image here		
<b>GPS Location</b>		<b>GPS Location</b>		<b>Field Station#</b>	
<b>Field Station#</b>		<b>Field Station#</b>		<b>Pic 9 Desc.</b>	
Insert image here			Insert image here		
<b>GPS Location</b>		<b>GPS Location</b>		<b>Field Station#</b>	
<b>Field Station#</b>		<b>Field Station#</b>		<b>Pic 11 Desc.</b>	
Insert image here			Insert image here		
Insert image here			Insert image here		

<b>A/E</b>	124300139	<b>Date/Time</b>	4/28/2020 5:00 PM	<b>Report #</b>	
<b>Pictures</b>					
Insert image here			Insert image here		
<b>GPS Location</b>		<b>GPS Location</b>		<b>Field Station#</b>	
<b>Field Station#</b>		<b>Field Station#</b>		<b>Pic 13 Desc.</b>	
Insert image here			Insert image here		
<b>GPS Location</b>		<b>GPS Location</b>		<b>Field Station#</b>	
<b>Field Station#</b>		<b>Field Station#</b>		<b>Pic 15 Desc.</b>	
Insert image here			Insert image here		
<b>GPS Location</b>		<b>GPS Location</b>		<b>Field Station#</b>	
<b>Field Station#</b>		<b>Field Station#</b>		<b>Pic 17 Desc.</b>	
Insert image here			Insert image here		



## Visual Site Inspection Report

<b>Project Name</b>	Transco Interconnect Station	<b>AFE</b>	124300113	<b>Spread</b>	Transco Interconnect Sta
<b>Contractor</b>	Kanahwa			<b>Report #</b>	10494
<b>Inspector</b>	John White			<b>Date/Time</b>	4/28/2020 12:02 PM
<b>Permit #</b>	TBD	<b>Inspection Type</b>	VA SWPP	<b>Station Begin</b>	00+00
<b>State</b>	VA	<b>Inspection Area</b>	Full	<b>Station End</b>	00+00
<b>County</b>	Pittsylvania	<b>Ground</b>	Dry	<b>Temperature (°F)</b>	64.00
<b>Municipality</b>	Chatham	<b>Weather</b>	Cloudy	<b>Rain Gauge (in)</b>	1.40
				<b>Rain Accumulation Time (days)</b>	4.00





1. Are the approved (stamped) E&S Plan and PCSM Plan present on site? Yes
2. Are there activities occurring outside of the limits of disturbance shown on the plan drawings? (If yes, notify the MVP Environmental Permitting Coordinator and explain in comments.) No
3. Is Construction sequence outlined in the construction notes of the E&S plan set or PCSM plan set being followed? (If No, notify MVP Environmental Permitting Coordinator and explain in comments.) Yes
4. **E&S BMPs** (List BMPs and note if installed and maintained as per the plan. If corrective action is needed, a picture is required.)

E&S BMPs	Compliance Level	Corrective Action	Corrective Time Frame	Date Repaired
Compost Filter Sock	Acceptable			
Housekeeping	Acceptable			
Rock Filter Outlet	Acceptable			
Sediment Basin	Acceptable			
Stone Inlet Protection	Acceptable			

### 5. Site Conditions

Is an unauthorized discharge (such as sediment, gravel, oil, HDD fluid, etc.) occurring to waters, wetlands, or beyond defined limits of disturbance resulting from earth disturbance activity or ineffective BMP? If yes, take a photo and immediately contact MVP Environmental Permitting Coordinator.	No
Have inactive disturbed areas (stockpiles, final grade) been stabilized per state requirements?	Yes
Are slopes 3:1 and greater stabilized with appropriate BMPs as per E&S plans?	Yes
Has a new slip/slide been observed? (If yes, complete Slide Report Form)	No

<b>A/E</b>	124300113	<b>Date/Time</b>	4/28/2020 12:02 PM	<b>Report #</b>	10494
<b>6. PCSM BMPs</b> (List BMPs and note if installed and maintained as per the plan. If corrective action is needed, a picture is required.)					
<b>PCSM BMPs</b>	<b>Compliance Level</b>	<b>Corrective Action</b>	<b>Corrective Time Frame</b>	<b>Date Repaired</b>	
<b>7. Identify all remedial measures that have been taken since the previous inspection was conducted.</b>					
<b>Comments</b> (Reference above questions as appropriate.)					
Performed SWPPP Inspection on the Transco Facility and Lay Down yard. There were no issues to report at the time of Inspection.					
<b>Note:</b> It is a condition of National Pollutant Discharge Elimination System and Erosion and Sediment permits that a maintenance program be conducted to provide for the operation and maintenance of all BMPs to be inspected on a weekly basis and after each stormwater event. Please list in the space provided comments to note if repairs or replacement are needed or have been made for BMPs as a result of the inspection. Failure to conduct the required inspection may result in permit suspension or the imposition of civil penalties. If supplemental monitoring is required as part of a permit condition this form may be used to meet those monitoring requirements.					

<b>AFE</b>	124300113	<b>Date/Time</b>	4/28/2020 12:02 PM	<b>Report #</b>	
<b>Pictures</b>					
					
<b>GPS Location</b>	O	<b>GPS Location</b>	O		
<b>Field Station#</b>	00+00	<b>Field Station#</b>	00+00		
<b>Pic 1 Desc.</b>	Observing sediment basin.	<b>Pic 2 Desc.</b>	Observing overflow.		
					
<b>GPS Location</b>	O	<b>GPS Location</b>	O		
<b>Field Station#</b>	00+00	<b>Field Station#</b>	00+00		
<b>Pic 3 Desc.</b>	Observing outlet and outlet protection.	<b>Pic 4 Desc.</b>	Observing emergency overflow at the storm water pond.		
Insert image here			Insert image here		
<b>GPS Location</b>		<b>GPS Location</b>			
<b>Field Station#</b>		<b>Field Station#</b>			
<b>Pic 5 Desc.</b>		<b>Pic 6 Desc.</b>			



<b>A/E</b>	124300113	<b>Date/Time</b>	4/28/2020 12:02 PM	<b>Report #</b>	
<b>Pictures</b>					
Insert image here			Insert image here		
<b>GPS Location</b>		<b>GPS Location</b>		<b>Field Station#</b>	
<b>Field Station#</b>		<b>Field Station#</b>		<b>Pic 7 Desc.</b>	
Insert image here			Insert image here		
<b>GPS Location</b>		<b>GPS Location</b>		<b>Field Station#</b>	
<b>Field Station#</b>		<b>Field Station#</b>		<b>Pic 9 Desc.</b>	
Insert image here			Insert image here		
<b>GPS Location</b>		<b>GPS Location</b>		<b>Field Station#</b>	
<b>Field Station#</b>		<b>Field Station#</b>		<b>Pic 11 Desc.</b>	
Insert image here			Insert image here		
Insert image here			Insert image here		



<b>A/E</b>	124300113	<b>Date/Time</b>	4/28/2020 12:02 PM	<b>Report #</b>	
<b>Pictures</b>					
Insert image here			Insert image here		
<b>GPS Location</b>		<b>GPS Location</b>		<b>Field Station#</b>	
<b>Field Station#</b>		<b>Field Station#</b>		<b>Pic 13 Desc.</b>	
Insert image here			Insert image here		
<b>GPS Location</b>		<b>GPS Location</b>		<b>Field Station#</b>	
<b>Field Station#</b>		<b>Field Station#</b>		<b>Pic 15 Desc.</b>	
Insert image here			Insert image here		
<b>GPS Location</b>		<b>GPS Location</b>		<b>Field Station#</b>	
<b>Field Station#</b>		<b>Field Station#</b>		<b>Pic 17 Desc.</b>	
Insert image here			Insert image here		
Insert image here			Insert image here		