



Visual Site Inspection Report

Project Name	H-600 Pipeline Spread I	AFE	124300139	Spread	H-600 Pipeline Spread I
Contractor	Precision			Report #	11423
Inspector	Charles Head			Date/Time	6/2/2020 4:00 PM
Permit #	TBD	Inspection Type	VA SWPP	Station Begin	13784+35
State	VA	Inspection Area	Partial	Station End	14171+36
County	Franklin	Ground	Damp	Temperature (°F)	74.00
Municipality	N/A	Weather	Sunny	Rain Gauge (in)	1.25
				Rain Accumulation Time (days)	6.00
1. Are the approved (stamped) E&S Plan and PCSM Plan present on site?					Yes
2. Are there activities occurring outside of the limits of disturbance shown on the plan drawings? (If yes, notify the MVP Environmental Permitting Coordinator and explain in comments.)					No
3. Is Construction sequence outlined in the construction notes of the E&S plan set or PCSM plan set being followed? (If No, notify MVP Environmental Permitting Coordinator and explain in comments.)					Yes
4. E&S BMPs (List BMPs and note if installed and maintained as per the plan. If corrective action is needed, a picture is required.)					
E&S BMPs	Compliance Level	Corrective Action	Corrective Time Frame	Date Repaired	
Compost Filter Sock	Acceptable				
Equipment Bridge	Acceptable				
Rock Construction Entrance	Acceptable				
Erosion Control Blanket	Communication				
Silt Fence (Filter Fabric Fence)	Acceptable				
Silt Fence (Reinforce Filter Fence)	Acceptable				
Vegetative Stabilization (Temporary)	Communication				
Waterbar	Acceptable				
Sump Pit	Acceptable				
5. Site Conditions					
Is an unauthorized discharge (such as sediment, gravel, oil, HDD fluid, etc.) occurring to waters, wetlands, or beyond defined limits of disturbance resulting from earth disturbance activity or ineffective BMP? If yes, take a photo and immediately contact MVP Environmental Permitting Coordinator.					No
Have inactive disturbed areas (stockpiles, final grade) been stabilized per state requirements?					Yes
Are slopes 3:1 and greater stabilized with appropriate BMPs as per E&S plans?					Yes
Has a new slip/slide been observed? (If yes, complete Slide Report Form)					No

A/E	124300139	Date/Time	6/2/2020 4:00 PM	Report #	11423
6. PCSM BMPs (List BMPs and note if installed and maintained as per the plan. If corrective action is needed, a picture is required.)					
PCSM BMPs	Compliance Level	Corrective Action	Corrective Time Frame	Date Repaired	
7. Identify all remedial measures that have been taken since the previous inspection was conducted.					
Comments (Reference above questions as appropriate.)					
SWPPP inspection of Spread I. Inspection was conducted of LOD and resource boundary ECDs, resources, road crossings, RCEs, water bars, sumps, end treatments, CWDs, stabilization and seeding activities, and general ROW conditions. BMPs listed above. Seeding and stabilization practices are progressing. Contractor has addressed and continues to address maintenance issues. Streams running clean and clear of sediment at time of inspection.					
Note: It is a condition of National Pollutant Discharge Elimination System and Erosion and Sediment permits that a maintenance program be conducted to provide for the operation and maintenance of all BMPs to be inspected on a weekly basis and after each stormwater event. Please list in the space provided comments to note if repairs or replacement are needed or have been made for BMPs as a result of the inspection. Failure to conduct the required inspection may result in permit suspension or the imposition of civil penalties. If supplemental monitoring is required as part of a permit condition this form may be used to meet those monitoring requirements.					

AFE	124300139	Date/Time	6/2/2020 4:00 PM	Report #	
Pictures					
					
GPS Location	0	GPS Location	0		
Field Station#	13958+00	Field Station#	13991+69		
Pic 1 Desc.	Approximately 13958+00. Overview of RCEs. RCEs appears to be installed and functioning correctly at time of inspection.		Pic 2 Desc.	Approximately 13991+69. Overview of stream crossing, equipment bridge and ECDs at stream A-KL35.	
					
GPS Location	0	GPS Location	0		
Field Station#	13786+50	Field Station#	14165+00		
Pic 3 Desc.	Approximately 13786+50. Crew repairing ECDs per punch list.		Pic 4 Desc.	Approximately 14165+00. Overview of ROW. ROW temporarily stabilized and has temporary and permanent vegetation growing.	
Insert image here			Insert image here		
GPS Location		GPS Location			
Field Station#		Field Station#			
Pic 5 Desc.		Pic 6 Desc.			

A/E	124300139	Date/Time	6/2/2020 4:00 PM	Report #	
Pictures					
Insert image here			Insert image here		
GPS Location		GPS Location		Field Station#	
Field Station#		Field Station#		Pic 7 Desc.	
Insert image here			Insert image here		
GPS Location		GPS Location		Field Station#	
Field Station#		Field Station#		Pic 9 Desc.	
Insert image here			Insert image here		
GPS Location		GPS Location		Field Station#	
Field Station#		Field Station#		Pic 11 Desc.	
Insert image here			Insert image here		
Insert image here			Insert image here		

A/E	124300139	Date/Time	6/2/2020 4:00 PM	Report #	
Pictures					
Insert image here			Insert image here		
GPS Location		GPS Location		Field Station#	
Field Station#		Field Station#		Pic 13 Desc.	
Insert image here			Insert image here		
GPS Location		GPS Location		Field Station#	
Field Station#		Field Station#		Pic 15 Desc.	
Insert image here			Insert image here		
GPS Location		GPS Location		Field Station#	
Field Station#		Field Station#		Pic 17 Desc.	
Insert image here			Insert image here		
Insert image here			Insert image here		



Visual Site Inspection Report

Project Name	H-600 Pipeline Spread I	AFE	124300139	Spread	H-600 Pipeline Spread I
Contractor	Precision			Report #	11477
Inspector	Ben Davenport			Date/Time	6/2/2020 5:00 PM
Permit #	TBD	Inspection Type	VA SWPP	Station Begin	14928+52
State	VA	Inspection Area	Partial	Station End	15296+00
County	Franklin/Pittsylvania	Ground	Dry	Temperature (°F)	83.00
Municipality	Chatham	Weather	Sunny	Rain Gauge (in)	0.70
				Rain Accumulation Time (days)	4.00

1. Are the approved (stamped) E&S Plan and PCSM Plan present on site? Yes
2. Are there activities occurring outside of the limits of disturbance shown on the plan drawings? (If yes, notify the MVP Environmental Permitting Coordinator and explain in comments.) No
3. Is Construction sequence outlined in the construction notes of the E&S plan set or PCSM plan set being followed? (If No, notify MVP Environmental Permitting Coordinator and explain in comments.) Yes
4. **E&S BMPs** (List BMPs and note if installed and maintained as per the plan. If corrective action is needed, a picture is required.)

E&S BMPs	Compliance Level	Corrective Action	Corrective Time Frame	Date Repaired
Vegetative Stabilization (Temporary)	Acceptable			
Vegetative Stabilization (Permanent)	Acceptable			
Erosion Control Blanket	Acceptable			
Waterbar End Treatment	Acceptable			
Equipment Bridge	Acceptable			
Compost Filter Sock	Acceptable			

5. Site Conditions	
Is an unauthorized discharge (such as sediment, gravel, oil, HDD fluid, etc.) occurring to waters, wetlands, or beyond defined limits of disturbance resulting from earth disturbance activity or ineffective BMP? If yes, take a photo and immediately contact MVP Environmental Permitting Coordinator.	No
Have inactive disturbed areas (stockpiles, final grade) been stabilized per state requirements?	Yes
Are slopes 3:1 and greater stabilized with appropriate BMPs as per E&S plans?	Yes
Has a new slip/slide been observed? (If yes, complete Slide Report Form)	No

AFE	124300139	Date/Time	6/2/2020 5:00 PM	Report #	11477
6. PCSM BMPs (List BMPs and note if installed and maintained as per the plan. If corrective action is needed, a picture is required.)					
PCSM BMPs	Compliance Level	Corrective Action	Corrective Time Frame	Date Repaired	
7. Identify all remedial measures that have been taken since the previous inspection was conducted.					
Comments (Reference above questions as appropriate.)					
-Performed SWPPP inspection of portion of Spread I section -Multiple rain events occurred during inspection period; see rain log for totals in all sections -Sunny with dry ground conditions during inspection -Perimeter controls and ECD's were inspected and any maintenance was forwarded to the contractor for repair -Inspection observed condition of water bars, sumps, and end treatments along ROW -Continue to monitor ROW for signs of erosion -Environmental crews continue to perform environmental maintenance along entire ROW -Multiple environmental issues observed and items added to environmental punch list -Issues identified in previous SWPPP Report were communicated and continue to be addressed by contractor -EI team continues to travel ROW to identify environmental maintenance and compliance issues. All issues identified will continue to be communicated to contractor for completion -Armstrong Rd rain gauge totals: 0.70 inches recorded during inspection period +5/28/20 - 0.70 inches recorded +5/29/20 - trace rain amount recorded					
Note: It is a condition of National Pollutant Discharge Elimination System and Erosion and Sediment permits that a maintenance program be conducted to provide for the operation and maintenance of all BMPs to be inspected on a weekly basis and after each stormwater event. Please list in the space provided comments to note if repairs or replacement are needed or have been made for BMPs as a result of the inspection. Failure to conduct the required inspection may result in permit suspension or the imposition of civil penalties. If supplemental monitoring is required as part of a permit condition this form may be used to meet those monitoring requirements.					

AFE	124300139	Date/Time	6/2/2020 5:00 PM	Report #	
Pictures					
					
GPS Location	1	GPS Location	2		
Field Station#	15025+75	Field Station#	15026+04		
Pic 1 Desc.	View of bridge crossing at S-D3 and S-D4		Pic 2 Desc.	Downstream view of S-D3	
					
GPS Location	3	GPS Location	4		
Field Station#	14972+00	Field Station#	15172+00		
Pic 3 Desc.	Temporary vegetation area into permanent vegetation area CIS Snow Creek Rd		Pic 4 Desc.	Contractor installed erosion control blanket along entire slope to prevent further erosion issues.	
					
GPS Location	5	GPS Location	6		
Field Station#	15170+00	Field Station#	15256+00		
Pic 5 Desc.	Contractor installed erosion control blanket and replaced CFS end treatment at slope pipe outlet sump.		Pic 6 Desc.	Permanent vegetation area outside of HDD exit site. No issues observed.	

A/E	124300139	Date/Time	6/2/2020 5:00 PM	Report #	
Pictures					
Insert image here			Insert image here		
GPS Location		GPS Location		Field Station#	
Field Station#		Field Station#		Pic 7 Desc.	
Insert image here			Insert image here		
GPS Location		GPS Location		Field Station#	
Field Station#		Field Station#		Pic 9 Desc.	
Insert image here			Insert image here		
GPS Location		GPS Location		Field Station#	
Field Station#		Field Station#		Pic 11 Desc.	
Insert image here			Insert image here		
Insert image here			Insert image here		

A/E	124300139	Date/Time	6/2/2020 5:00 PM	Report #	
Pictures					
Insert image here			Insert image here		
GPS Location		GPS Location		Field Station#	
Field Station#		Field Station#		Pic 13 Desc.	
Insert image here			Insert image here		
GPS Location		GPS Location		Field Station#	
Field Station#		Field Station#		Pic 15 Desc.	
Insert image here			Insert image here		
GPS Location		GPS Location		Field Station#	
Field Station#		Field Station#		Pic 17 Desc.	
Insert image here			Insert image here		
Insert image here			Insert image here		



Visual Site Inspection Report

Project Name	H-600 Pipeline Spread I	AFE	124300139	Spread	H-600 Pipeline Spread I
Contractor	Precision			Report #	11486
Inspector	Justin Burch			Date/Time	6/2/2020 9:51 AM
Permit #	TBD	Inspection Type	VA SWPP	Station Begin	14171+36
State	VA	Inspection Area	Full	Station End	14546+75
County	Franklin	Ground	Damp	Temperature (°F)	87.00
Municipality	N/A	Weather	Sunny	Rain Gauge (in)	1.10
				Rain Accumulation Time (days)	6.00

1. Are the approved (stamped) E&S Plan and PCSM Plan present on site? Yes
2. Are there activities occurring outside of the limits of disturbance shown on the plan drawings? (If yes, notify the MVP Environmental Permitting Coordinator and explain in comments.) No
3. Is Construction sequence outlined in the construction notes of the E&S plan set or PCSM plan set being followed? (If No, notify MVP Environmental Permitting Coordinator and explain in comments.) Yes
4. **E&S BMPs** (List BMPs and note if installed and maintained as per the plan. If corrective action is needed, a picture is required.)

E&S BMPs	Compliance Level	Corrective Action	Corrective Time Frame	Date Repaired
Compost Filter Sock	Acceptable			
Waterbar	Acceptable			
Waterbar End Treatment	Acceptable			
Waterbar	Acceptable			

5. Site Conditions

Is an unauthorized discharge (such as sediment, gravel, oil, HDD fluid, etc.) occurring to waters, wetlands, or beyond defined limits of disturbance resulting from earth disturbance activity or ineffective BMP? If yes, take a photo and immediately contact MVP Environmental Permitting Coordinator.	No
Have inactive disturbed areas (stockpiles, final grade) been stabilized per state requirements?	Yes
Are slopes 3:1 and greater stabilized with appropriate BMPs as per E&S plans?	Yes
Has a new slip/slide been observed? (If yes, complete Slide Report Form)	No

AFE	124300139	Date/Time	6/2/2020 9:51 AM	Report #	11486
6. PCSM BMPs (List BMPs and note if installed and maintained as per the plan. If corrective action is needed, a picture is required.)					
PCSM BMPs	Compliance Level	Corrective Action	Corrective Time Frame	Date Repaired	
7. Identify all remedial measures that have been taken since the previous inspection was conducted.					
Comments (Reference above questions as appropriate.)					
<ul style="list-style-type: none"> - Inspector performed a SWPPP inspection from 14171+36 to 14546+75. - Numerous issues were added to the punch list since the last SWPPP inspection which have been addressed, or are being addressed by the contractor. Other ECDs were observed to be in compliance at the time of inspection. - Two rainfall events occurred since the last SWPPP inspection: Total rainfall since last SWPPP inspection at Farm View Road was 1.10". Total rainfall since last SWPPP inspection at Timber Ridge Road was 1.00". - Inspector spot inspected punch list items for proper completion. - Inspector observed an environmental crew addressing a punch list item at 14473+00 on the GAS of Webster Road. 					
Note: It is a condition of National Pollutant Discharge Elimination System and Erosion and Sediment permits that a maintenance program be conducted to provide for the operation and maintenance of all BMPs to be inspected on a weekly basis and after each stormwater event. Please list in the space provided comments to note if repairs or replacement are needed or have been made for BMPs as a result of the inspection. Failure to conduct the required inspection may result in permit suspension or the imposition of civil penalties. If supplemental monitoring is required as part of a permit condition this form may be used to meet those monitoring requirements.					

A/E	124300139	Date/Time	6/2/2020 9:51 AM	Report #	
Pictures					
GPS Location	0	GPS Location	0		
Field Station#	14435+00	Field Station#	14528+00		
Pic 1 Desc.	CFS in acceptable condition	Pic 2 Desc.	Waterbar in acceptable condition		
GPS Location	0	GPS Location	0		
Field Station#	14230+00	Field Station#	14430+00		
Pic 3 Desc.	Waterbar end treatment in acceptable condition	Pic 4 Desc.	Waterbar in acceptable condition		
Insert image here		Insert image here			
GPS Location		GPS Location			
Field Station#		Field Station#			
Pic 5 Desc.		Pic 6 Desc.			

A/E	124300139	Date/Time	6/2/2020 9:51 AM	Report #	
Pictures					
Insert image here			Insert image here		
GPS Location		GPS Location		Field Station#	
Field Station#		Field Station#		Pic 7 Desc.	
Insert image here			Insert image here		
GPS Location		GPS Location		Field Station#	
Field Station#		Field Station#		Pic 9 Desc.	
Insert image here			Insert image here		
GPS Location		GPS Location		Field Station#	
Field Station#		Field Station#		Pic 11 Desc.	
Insert image here			Insert image here		
Insert image here			Insert image here		







A/E	124300139	Date/Time	6/2/2020 9:51 AM	Report #	
Pictures					
Insert image here			Insert image here		
GPS Location		GPS Location		Field Station#	
Field Station#		Field Station#		Pic 13 Desc.	
Insert image here			Insert image here		
GPS Location		GPS Location		Field Station#	
Field Station#		Field Station#		Pic 15 Desc.	
Insert image here			Insert image here		
GPS Location		GPS Location		Field Station#	
Field Station#		Field Station#		Pic 17 Desc.	
Insert image here			Insert image here		
Insert image here			Insert image here		



Visual Site Inspection Report

Project Name	H-600 Pipeline Spread I	AFE	124300139	Spread	H-600 Pipeline Spread I
Contractor	Precision			Report #	11497
Inspector	Randall Grey			Date/Time	6/2/2020 3:30 PM
Permit #	TBD	Inspection Type	VA SWPP	Station Begin	14546+75
State	VA	Inspection Area	Partial	Station End	14928+52
County	Franklin	Ground	Dry	Temperature (°F)	80.00
Municipality	N/A	Weather	Sunny	Rain Gauge (in)	1.30
				Rain Accumulation Time (days)	4.00
1. Are the approved (stamped) E&S Plan and PCSM Plan present on site?					Yes
2. Are there activities occurring outside of the limits of disturbance shown on the plan drawings? (If yes, notify the MVP Environmental Permitting Coordinator and explain in comments.)					No
3. Is Construction sequence outlined in the construction notes of the E&S plan set or PCSM plan set being followed? (If No, notify MVP Environmental Permitting Coordinator and explain in comments.)					Yes
4. E&S BMPs (List BMPs and note if installed and maintained as per the plan. If corrective action is needed, a picture is required.)					
E&S BMPs	Compliance Level	Corrective Action	Corrective Time Frame	Date Repaired	
Sump Pit	Acceptable				
Compost Filter Sock	Acceptable				
Equipment Bridge	Acceptable				
Silt Fence (Filter Fabric Fence)	Acceptable				
Vegetative Stabilization (Temporary)	Acceptable				
Waterbar	Communication				
5. Site Conditions					
Is an unauthorized discharge (such as sediment, gravel, oil, HDD fluid, etc.) occurring to waters, wetlands, or beyond defined limits of disturbance resulting from earth disturbance activity or ineffective BMP? If yes, take a photo and immediately contact MVP Environmental Permitting Coordinator.					No
Have inactive disturbed areas (stockpiles, final grade) been stabilized per state requirements?					Yes
Are slopes 3:1 and greater stabilized with appropriate BMPs as per E&S plans?					Yes
Has a new slip/slide been observed? (If yes, complete Slide Report Form)					No

A/E	124300139	Date/Time	6/2/2020 3:30 PM	Report #	11497
6. PCSM BMPs (List BMPs and note if installed and maintained as per the plan. If corrective action is needed, a picture is required.)					
PCSM BMPs	Compliance Level	Corrective Action	Corrective Time Frame	Date Repaired	
7. Identify all remedial measures that have been taken since the previous inspection was conducted.					
Comments (Reference above questions as appropriate.)					
Performed SWPPP inspection on portion of Spread I. Rain total since Wednesday 5/27/20 equals 1.3". (Thursday 5/28/20 0.9" - Friday 5/29/20 0.4") Perimeter controls and ECDs were inspected and any issues found were forwarded to the contractor for repair. Sections of right of way will continuously be monitored checking water bars, sumps, temporary stabilization, and ECDs to update the punch list.					
Note: It is a condition of National Pollutant Discharge Elimination System and Erosion and Sediment permits that a maintenance program be conducted to provide for the operation and maintenance of all BMPs to be inspected on a weekly basis and after each stormwater event. Please list in the space provided comments to note if repairs or replacement are needed or have been made for BMPs as a result of the inspection. Failure to conduct the required inspection may result in permit suspension or the imposition of civil penalties. If supplemental monitoring is required as part of a permit condition this form may be used to meet those monitoring requirements.					

A/E	124300139	Date/Time	6/2/2020 3:30 PM	Report #	
Pictures					
					
GPS Location	0	GPS Location	0		
Field Station#	14671+00	Field Station#	14673+10		
Pic 1 Desc.	Sump pit functioning as intended. Was recently cleaned due to heavy rainfall		Pic 2 Desc.	Equipment bridge clean and P1 silt fence holding up at stream S-H37	
					
GPS Location	0	GPS Location	0		
Field Station#	14700+00	Field Station#	14712+33		
Pic 3 Desc.	Temporary stabilization on the GAS of Jacks Creek Road		Pic 4 Desc.	Rock check dams cleaned out after recent rain events at MVP-FR-321.01	
					
GPS Location	0	GPS Location	0		
Field Station#	14721+00	Field Station#	14753+00		
Pic 5 Desc.	Cut that was sloughing off is temporarily fixed until permitted and holding up		Pic 6 Desc.	water bar flow path needs erosion channel fixed and needs sediment removed	

A/E	124300139	Date/Time	6/2/2020 3:30 PM	Report #	
Pictures					
Insert image here			Insert image here		
GPS Location		GPS Location		Field Station#	
Field Station#		Field Station#		Pic 7 Desc.	
Insert image here			Insert image here		
GPS Location		GPS Location		Field Station#	
Field Station#		Field Station#		Pic 9 Desc.	
Insert image here			Insert image here		
GPS Location		GPS Location		Field Station#	
Field Station#		Field Station#		Pic 11 Desc.	
Insert image here			Insert image here		
Insert image here			Insert image here		





A/E	124300139	Date/Time	6/2/2020 3:30 PM	Report #	
Pictures					
Insert image here			Insert image here		
GPS Location		GPS Location		Field Station#	
Field Station#		Field Station#		Pic 13 Desc.	
Insert image here			Insert image here		
GPS Location		GPS Location		Field Station#	
Field Station#		Field Station#		Pic 15 Desc.	
Insert image here			Insert image here		
GPS Location		GPS Location		Field Station#	
Field Station#		Field Station#		Pic 17 Desc.	
Insert image here			Insert image here		
Insert image here			Insert image here		



Visual Site Inspection Report

Project Name	H-600 Pipeline Spread I	AFE	124300139	Spread	H-600 Pipeline Spread I
Contractor	Precision			Report #	11500
Inspector	John White			Date/Time	6/2/2020 11:40 AM
Permit #	TBD	Inspection Type	VA SWPP	Station Begin	15678+57
State	VA	Inspection Area	Full	Station End	16027+46
County	Pittsylvania	Ground	Dry	Temperature (°F)	80.00
Municipality	Chatham	Weather	Sunny	Rain Gauge (in)	0.90
				Rain Accumulation Time (days)	4.00
1. Are the approved (stamped) E&S Plan and PCSM Plan present on site?					Yes
2. Are there activities occurring outside of the limits of disturbance shown on the plan drawings? (If yes, notify the MVP Environmental Permitting Coordinator and explain in comments.)					No
3. Is Construction sequence outlined in the construction notes of the E&S plan set or PCSM plan set being followed? (If No, notify MVP Environmental Permitting Coordinator and explain in comments.)					Yes
4. E&S BMPs (List BMPs and note if installed and maintained as per the plan. If corrective action is needed, a picture is required.)					
E&S BMPs	Compliance Level	Corrective Action	Corrective Time Frame	Date Repaired	
Compost Filter Sock	Acceptable				
Equipment Bridge	Acceptable				
Housekeeping	Acceptable				
Silt Fence (Filter Fabric Fence)	Acceptable				
5. Site Conditions					
Is an unauthorized discharge (such as sediment, gravel, oil, HDD fluid, etc.) occurring to waters, wetlands, or beyond defined limits of disturbance resulting from earth disturbance activity or ineffective BMP? If yes, take a photo and immediately contact MVP Environmental Permitting Coordinator.					No
Have inactive disturbed areas (stockpiles, final grade) been stabilized per state requirements?					Yes
Are slopes 3:1 and greater stabilized with appropriate BMPs as per E&S plans?					Yes
Has a new slip/slide been observed? (If yes, complete Slide Report Form)					No

A/E	124300139	Date/Time	6/2/2020 11:40 AM	Report #	11500
6. PCSM BMPs (List BMPs and note if installed and maintained as per the plan. If corrective action is needed, a picture is required.)					
PCSM BMPs	Compliance Level	Corrective Action	Corrective Time Frame	Date Repaired	
7. Identify all remedial measures that have been taken since the previous inspection was conducted.					
Comments (Reference above questions as appropriate.)					
Performed SWPPP Inspection on this section. There were issues identified and added to the punch list. The Contractor has repaired the identified issues and performing ECD Maintenance. Inspected lines #602(00+00-19+25), #603(00+00-24+53). Other than what was added to the punch list there were no issues to report at the time of Inspection.					
Note: It is a condition of National Pollutant Discharge Elimination System and Erosion and Sediment permits that a maintenance program be conducted to provide for the operation and maintenance of all BMPs to be inspected on a weekly basis and after each stormwater event. Please list in the space provided comments to note if repairs or replacement are needed or have been made for BMPs as a result of the inspection. Failure to conduct the required inspection may result in permit suspension or the imposition of civil penalties. If supplemental monitoring is required as part of a permit condition this form may be used to meet those monitoring requirements.					

AFE	124300139	Date/Time	6/2/2020 11:40 AM	Report #	
Pictures					
					
GPS Location	O	GPS Location	O		
Field Station#	15930+00	Field Station#	15930+00		
Pic 1 Desc.	Observing the Contractor repairing punch list items.	Pic 2 Desc.	Observing CFS that requires maintenance		
					
GPS Location	O	GPS Location	O		
Field Station#	15794+77	Field Station#	15807+00		
Pic 3 Desc.	Observing equipment crossing and ECD's performing as they should.	Pic 4 Desc.	Observing equipment crossing and ECD's performing as they should.		
Insert image here			Insert image here		
GPS Location		GPS Location			
Field Station#		Field Station#			
Pic 5 Desc.		Pic 6 Desc.			

A/E	124300139	Date/Time	6/2/2020 11:40 AM	Report #	
Pictures					
Insert image here			Insert image here		
GPS Location		GPS Location		Field Station#	
Field Station#		Field Station#		Pic 7 Desc.	
Insert image here			Insert image here		
GPS Location		GPS Location		Field Station#	
Field Station#		Field Station#		Pic 9 Desc.	
Insert image here			Insert image here		
GPS Location		GPS Location		Field Station#	
Field Station#		Field Station#		Pic 11 Desc.	
Insert image here			Insert image here		
Insert image here			Insert image here		

A/E	124300139	Date/Time	6/2/2020 11:40 AM	Report #	
Pictures					
Insert image here			Insert image here		
GPS Location		GPS Location		Field Station#	
Field Station#		Field Station#		Pic 13 Desc.	
Insert image here			Insert image here		
GPS Location		GPS Location		Field Station#	
Field Station#		Field Station#		Pic 15 Desc.	
Insert image here			Insert image here		
GPS Location		GPS Location		Field Station#	
Field Station#		Field Station#		Pic 17 Desc.	
Insert image here			Insert image here		
Insert image here			Insert image here		



Visual Site Inspection Report

Project Name	H-600 Pipeline Spread I	AFE	124300139	Spread	H-600 Pipeline Spread I
Contractor	Precision			Report #	11522
Inspector	Logan Box			Date/Time	6/2/2020 5:08 PM
Permit #	TBD	Inspection Type	VA SWPP	Station Begin	13670+00
State	VA	Inspection Area	Partial	Station End	13784+35
County	Franklin	Ground	Damp	Temperature (°F)	80.00
Municipality	N/A	Weather	Sunny	Rain Gauge (in)	1.20
				Rain Accumulation Time (days)	6.00
1. Are the approved (stamped) E&S Plan and PCSM Plan present on site?					Yes
2. Are there activities occurring outside of the limits of disturbance shown on the plan drawings? (If yes, notify the MVP Environmental Permitting Coordinator and explain in comments.)					No
3. Is Construction sequence outlined in the construction notes of the E&S plan set or PCSM plan set being followed? (If No, notify MVP Environmental Permitting Coordinator and explain in comments.)					Yes
4. E&S BMPs (List BMPs and note if installed and maintained as per the plan. If corrective action is needed, a picture is required.)					
E&S BMPs	Compliance Level	Corrective Action	Corrective Time Frame	Date Repaired	
Erosion Control Blanket	Communication				
Compost Filter Sock	Acceptable				
Silt Fence (Reinforce Filter Fence)	Acceptable				
Vegetative Stabilization (Temporary)	Acceptable				
5. Site Conditions					
Is an unauthorized discharge (such as sediment, gravel, oil, HDD fluid, etc.) occurring to waters, wetlands, or beyond defined limits of disturbance resulting from earth disturbance activity or ineffective BMP? If yes, take a photo and immediately contact MVP Environmental Permitting Coordinator.					No
Have inactive disturbed areas (stockpiles, final grade) been stabilized per state requirements?					Yes
Are slopes 3:1 and greater stabilized with appropriate BMPs as per E&S plans?					Yes
Has a new slip/slide been observed? (If yes, complete Slide Report Form)					No

A/E	124300139	Date/Time	6/2/2020 5:08 PM	Report #	11522
6. PCSM BMPs (List BMPs and note if installed and maintained as per the plan. If corrective action is needed, a picture is required.)					
PCSM BMPs	Compliance Level	Corrective Action	Corrective Time Frame	Date Repaired	
7. Identify all remedial measures that have been taken since the previous inspection was conducted.					
Comments (Reference above questions as appropriate.)					
<p>Traveled and inspected all ECDs throughout the row, monitored vegetation growth throughout.</p> <p>Inspected all stream and wetland crossings, checked equipment bridges and protection.</p> <p>Documented erosion that needed repair and erosion blanket needs replaced .</p> <p>Talked with environmental crews as they worked to make repairs to punch list items and inspected ECDs to be sure they were installed correctly.</p> <p>Total measurable rainfall for this period is 1.2" Row conditions were accessible for repairs.</p>					
Note: It is a condition of National Pollutant Discharge Elimination System and Erosion and Sediment permits that a maintenance program be conducted to provide for the operation and maintenance of all BMPs to be inspected on a weekly basis and after each stormwater event. Please list in the space provided comments to note if repairs or replacement are needed or have been made for BMPs as a result of the inspection. Failure to conduct the required inspection may result in permit suspension or the imposition of civil penalties. If supplemental monitoring is required as part of a permit condition this form may be used to meet those monitoring requirements.					

A/E	124300139	Date/Time	6/2/2020 5:08 PM	Report #	
Pictures					
					
GPS Location	0000	GPS Location	0000		
Field Station#	13761+70	Field Station#	13761+70		
Pic 1 Desc.	Undermined silt fence repaired and area stabilized		Pic 2 Desc.	New CFS outlet installed to filter and drain water from the row.	
					
GPS Location	00000	GPS Location	0000		
Field Station#	13761+70	Field Station#	13700+00		
Pic 3 Desc.	CFS outlet repairs and erosion blanket installed on back side to prevent washing		Pic 4 Desc.	Erosion needs repair and erosion blanket replaced,	
Insert image here			Insert image here		
GPS Location		GPS Location			
Field Station#		Field Station#			
Pic 5 Desc.			Pic 6 Desc.		

A/E	124300139	Date/Time	6/2/2020 5:08 PM	Report #	
Pictures					
Insert image here			Insert image here		
GPS Location		GPS Location		Field Station#	
Field Station#		Field Station#		Pic 7 Desc.	
Insert image here			Insert image here		
GPS Location		GPS Location		Field Station#	
Field Station#		Field Station#		Pic 9 Desc.	
Insert image here			Insert image here		
GPS Location		GPS Location		Field Station#	
Field Station#		Field Station#		Pic 11 Desc.	
Insert image here			Insert image here		
Insert image here			Insert image here		

A/E	124300139	Date/Time	6/2/2020 5:08 PM	Report #	
Pictures					
Insert image here			Insert image here		
GPS Location		GPS Location		Field Station#	
Field Station#		Field Station#		Pic 13 Desc.	
Insert image here			Insert image here		
GPS Location		GPS Location		Field Station#	
Field Station#		Field Station#		Pic 15 Desc.	
Insert image here			Insert image here		
GPS Location		GPS Location		Field Station#	
Field Station#		Field Station#		Pic 17 Desc.	
Insert image here			Insert image here		
Insert image here			Insert image here		



Visual Site Inspection Report






Project Name	H-600 Pipeline Spread I	AFE	124300139	Spread	H-600 Pipeline Spread I
Contractor	Precision			Report #	11534
Inspector	Casey McGaha			Date/Time	6/2/2020 5:00 PM
Permit #	TBD	Inspection Type	VA SWPP	Station Begin	15296+00
State	VA	Inspection Area	Full	Station End	15678+57
County	Pittsylvania	Ground	Dry	Temperature (°F)	90.00
Municipality	Chatham	Weather	Sunny	Rain Gauge (in)	0.00
				Rain Accumulation Time (days)	0.00

1. Are the approved (stamped) E&S Plan and PCSM Plan present on site? Yes
2. Are there activities occurring outside of the limits of disturbance shown on the plan drawings? (If yes, notify the MVP Environmental Permitting Coordinator and explain in comments.) No
3. Is Construction sequence outlined in the construction notes of the E&S plan set or PCSM plan set being followed? (If No, notify MVP Environmental Permitting Coordinator and explain in comments.) Yes
4. **E&S BMPs** (List BMPs and note if installed and maintained as per the plan. If corrective action is needed, a picture is required.)

E&S BMPs	Compliance Level	Corrective Action	Corrective Time Frame	Date Repaired
Compost Filter Sock	Acceptable			
Vegetative Stabilization (Temporary)	Communication			
Silt Fence (Filter Fabric Fence)	Communication			

5. Site Conditions	
Is an unauthorized discharge (such as sediment, gravel, oil, HDD fluid, etc.) occurring to waters, wetlands, or beyond defined limits of disturbance resulting from earth disturbance activity or ineffective BMP? If yes, take a photo and immediately contact MVP Environmental Permitting Coordinator.	No
Have inactive disturbed areas (stockpiles, final grade) been stabilized per state requirements?	Yes
Are slopes 3:1 and greater stabilized with appropriate BMPs as per E&S plans?	Yes
Has a new slip/slide been observed? (If yes, complete Slide Report Form)	No

A/E	124300139	Date/Time	6/2/2020 5:00 PM	Report #	11534
6. PCSM BMPs (List BMPs and note if installed and maintained as per the plan. If corrective action is needed, a picture is required.)					
PCSM BMPs	Compliance Level	Corrective Action	Corrective Time Frame	Date Repaired	
7. Identify all remedial measures that have been taken since the previous inspection was conducted.					
Comments (Reference above questions as appropriate.)					
<p>The EI continues to travel row to identify vegetation, maintenance, and compliance issues. Any issue discovered will be added to the punchlist so repairs can be made.</p> <p>The environmental crews continue to perform maintenance on all punchlist items.</p> <p>The EI travels ROW to verify that all maintenance issues are being repaired correctly.</p> <p>No rain events have occurred during inspection period.</p>					
Note: It is a condition of National Pollutant Discharge Elimination System and Erosion and Sediment permits that a maintenance program be conducted to provide for the operation and maintenance of all BMPs to be inspected on a weekly basis and after each stormwater event. Please list in the space provided comments to note if repairs or replacement are needed or have been made for BMPs as a result of the inspection. Failure to conduct the required inspection may result in permit suspension or the imposition of civil penalties. If supplemental monitoring is required as part of a permit condition this form may be used to meet those monitoring requirements.					

AFE	124300139	Date/Time	6/2/2020 5:00 PM	Report #	
Pictures					
					
GPS Location	0	GPS Location	0		
Field Station#	15483+00	Field Station#	15485+00		
Pic 1 Desc.	Wattles installed along perimeter because landowner continues to drive equipment over CFS.		Pic 2 Desc.	Perimeter CFS damaged.	
					
GPS Location	0	GPS Location	0		
Field Station#	15392+00	Field Station#	15485+00		
Pic 3 Desc.	Temporary vegetation is dying out along row.		Pic 4 Desc.	Replaced damaged CFS during maintenance process.	
		Insert image here			
GPS Location	0	GPS Location			
Field Station#	15427+50	Field Station#			
Pic 5 Desc.	Replace damaged P1 fence.		Pic 6 Desc.		

A/E	124300139	Date/Time	6/2/2020 5:00 PM	Report #	
Pictures					
Insert image here			Insert image here		
GPS Location		GPS Location		Field Station#	
Field Station#		Field Station#		Pic 7 Desc.	
Insert image here			Insert image here		
GPS Location		GPS Location		Field Station#	
Field Station#		Field Station#		Pic 9 Desc.	
Insert image here			Insert image here		
GPS Location		GPS Location		Field Station#	
Field Station#		Field Station#		Pic 11 Desc.	
Insert image here			Insert image here		
Insert image here			Insert image here		

A/E	124300139	Date/Time	6/2/2020 5:00 PM	Report #	
Pictures					
Insert image here			Insert image here		
GPS Location		GPS Location		Field Station#	
Field Station#		Field Station#		Pic 13 Desc.	
Insert image here			Insert image here		
GPS Location		GPS Location		Field Station#	
Field Station#		Field Station#		Pic 15 Desc.	
Insert image here			Insert image here		
GPS Location		GPS Location		Field Station#	
Field Station#		Field Station#		Pic 17 Desc.	
Insert image here			Insert image here		
Insert image here			Insert image here		



Visual Site Inspection Report

Project Name	H-600 Pipeline Spread I	AFE	124300139	Spread	H-600 Pipeline Spread I	
Contractor	Precision			Report #	11576	
Inspector	Glenn Mike Renfro			Date/Time	6/2/2020 6:54 PM	
Permit #	TBD	Inspection Type	VA SWPP	Station Begin	0000+00	
State	VA	Inspection Area	Full	Station End	0000+00	
County	Franklin	Ground	Damp	Temperature (°F)	81.00	
Municipality	N/A	Weather	Sunny	Rain Gauge (in)	1.20	
				Rain Accumulation Time (days)	6.00	
1. Are the approved (stamped) E&S Plan and PCSM Plan present on site?						Yes
2. Are there activities occurring outside of the limits of disturbance shown on the plan drawings? (If yes, notify the MVP Environmental Permitting Coordinator and explain in comments.)						No
3. Is Construction sequence outlined in the construction notes of the E&S plan set or PCSM plan set being followed? (If No, notify MVP Environmental Permitting Coordinator and explain in comments.)						Yes
4. E&S BMPs (List BMPs and note if installed and maintained as per the plan. If corrective action is needed, a picture is required.)						
E&S BMPs		Compliance Level	Corrective Action	Corrective Time Frame	Date Repaired	
Compost Filter Sock		Communication				
Housekeeping		Acceptable				
Rock Construction Entrance		Acceptable				
Roadside Ditch		Acceptable				
Secondary Containment		Acceptable				
5. Site Conditions						
Is an unauthorized discharge (such as sediment, gravel, oil, HDD fluid, etc.) occurring to waters, wetlands, or beyond defined limits of disturbance resulting from earth disturbance activity or ineffective BMP? If yes, take a photo and immediately contact MVP Environmental Permitting Coordinator.						No
Have inactive disturbed areas (stockpiles, final grade) been stabilized per state requirements?						N/A
Are slopes 3:1 and greater stabilized with appropriate BMPs as per E&S plans?						N/A
Has a new slip/slide been observed? (If yes, complete Slide Report Form)						No

A/E	124300139	Date/Time	6/2/2020 6:54 PM	Report #	11576
6. PCSM BMPs (List BMPs and note if installed and maintained as per the plan. If corrective action is needed, a picture is required.)					
PCSM BMPs	Compliance Level	Corrective Action	Corrective Time Frame	Date Repaired	
7. Identify all remedial measures that have been taken since the previous inspection was conducted.					
Comments (Reference above questions as appropriate.)					
Performed SWPPP inspection of Spread I main laydown yard in Rocky Mount, Va. Inspected all perimeter ECD's there were two potential issues observed one being the CFS on the west side of the gravel yard near the conex boxes is nearing 50% and the second being the triple stack CFS on the north end of the gravel yard is starting to deteriorate but still functional. The RCE at the gravel yard was found to be in acceptable condition. The inlet protection for the parking lot drains at the paved yard were in good condition. All secondary containment structures were found to be in compliance at the time of inspection. The General Construction permits and contact information are posted at the entrance of the paved yard as required. All issues observed during the inspection were placed on the punch list and given to the contractor to address.					
Note: It is a condition of National Pollutant Discharge Elimination System and Erosion and Sediment permits that a maintenance program be conducted to provide for the operation and maintenance of all BMPs to be inspected on a weekly basis and after each stormwater event. Please list in the space provided comments to note if repairs or replacement are needed or have been made for BMPs as a result of the inspection. Failure to conduct the required inspection may result in permit suspension or the imposition of civil penalties. If supplemental monitoring is required as part of a permit condition this form may be used to meet those monitoring requirements.					

AFE	124300139	Date/Time	6/2/2020 6:54 PM	Report #	
Pictures					
					
GPS Location	00000000000	GPS Location	000000000000		
Field Station#	0000+00	Field Station#	0000+00		
Pic 1 Desc.	REC at gravel in good condition	Pic 2 Desc.	Perimeter ECD's on west side of gravel yard near conex boxes nearing 50%		
					
GPS Location	000000000000	GPS Location	000000000000		
Field Station#	0000+00	Field Station#	0000+00		
Pic 3 Desc.	Perimeter ECD's on north end of gravel yard starting to deteriorate still functioning.	Pic 4 Desc.	Inlet protection for parking lot drain and perimeter CFS on south end of paved yard in good condition		
					
GPS Location	000000000000	GPS Location	000000000000		
Field Station#	0000+00	Field Station#	0000+00		
Pic 5 Desc.	Perimeter ECD's on west side of paved yard in good condition.	Pic 6 Desc.	Secondary containment structure for fuel cell in compliance.		

A/E	124300139	Date/Time	6/2/2020 6:54 PM	Report #	
Pictures					
Insert image here			Insert image here		
GPS Location		GPS Location		Field Station#	
Field Station#		Field Station#		Pic 7 Desc.	
Insert image here			Insert image here		
GPS Location		GPS Location		Field Station#	
Field Station#		Field Station#		Pic 9 Desc.	
Insert image here			Insert image here		
GPS Location		GPS Location		Field Station#	
Field Station#		Field Station#		Pic 11 Desc.	
Insert image here			Insert image here		
Insert image here			Insert image here		

A/E	124300139	Date/Time	6/2/2020 6:54 PM	Report #	
Pictures					
Insert image here			Insert image here		
GPS Location		GPS Location		Field Station#	
Field Station#		Field Station#		Pic 13 Desc.	
Insert image here			Insert image here		
GPS Location		GPS Location		Field Station#	
Field Station#		Field Station#		Pic 15 Desc.	
Insert image here			Insert image here		
GPS Location		GPS Location		Field Station#	
Field Station#		Field Station#		Pic 17 Desc.	
Insert image here			Insert image here		
Insert image here			Insert image here		



Visual Site Inspection Report

Project Name	Transco Interconnect Station	AFE	124300113	Spread	Transco Interconnect Sta
Contractor	Kanahwa			Report #	11498
Inspector	John White			Date/Time	6/2/2020 11:35 AM
Permit #	TBD	Inspection Type	VA SWPP	Station Begin	00+00
State	VA	Inspection Area	Full	Station End	00+00
County	Pittsylvania	Ground	Dry	Temperature (°F)	80.00
Municipality	Chatham	Weather	Sunny	Rain Gauge (in)	0.00
				Rain Accumulation Time (days)	4.00





1. Are the approved (stamped) E&S Plan and PCSM Plan present on site? Yes
2. Are there activities occurring outside of the limits of disturbance shown on the plan drawings? (If yes, notify the MVP Environmental Permitting Coordinator and explain in comments.) No
3. Is Construction sequence outlined in the construction notes of the E&S plan set or PCSM plan set being followed? (If No, notify MVP Environmental Permitting Coordinator and explain in comments.) Yes
4. **E&S BMPs** (List BMPs and note if installed and maintained as per the plan. If corrective action is needed, a picture is required.)

E&S BMPs	Compliance Level	Corrective Action	Corrective Time Frame	Date Repaired
Compost Filter Sock	Acceptable			
Housekeeping	Acceptable			
Rock Filter Outlet	Acceptable			
Sediment Basin	Acceptable			
Silt Fence (Filter Fabric Fence)	Acceptable			

5. Site Conditions

Is an unauthorized discharge (such as sediment, gravel, oil, HDD fluid, etc.) occurring to waters, wetlands, or beyond defined limits of disturbance resulting from earth disturbance activity or ineffective BMP? If yes, take a photo and immediately contact MVP Environmental Permitting Coordinator.	No
Have inactive disturbed areas (stockpiles, final grade) been stabilized per state requirements?	Yes
Are slopes 3:1 and greater stabilized with appropriate BMPs as per E&S plans?	Yes
Has a new slip/slide been observed? (If yes, complete Slide Report Form)	No

A/E	124300113	Date/Time	6/2/2020 11:35 AM	Report #	11498
6. PCSM BMPs (List BMPs and note if installed and maintained as per the plan. If corrective action is needed, a picture is required.)					
PCSM BMPs	Compliance Level	Corrective Action	Corrective Time Frame	Date Repaired	
7. Identify all remedial measures that have been taken since the previous inspection was conducted.					
Comments (Reference above questions as appropriate.)					
Performed SWPPP Inspection on the Transco Facility and Lay down yard. There were no issues to report at the time of Inspection.					
Note: It is a condition of National Pollutant Discharge Elimination System and Erosion and Sediment permits that a maintenance program be conducted to provide for the operation and maintenance of all BMPs to be inspected on a weekly basis and after each stormwater event. Please list in the space provided comments to note if repairs or replacement are needed or have been made for BMPs as a result of the inspection. Failure to conduct the required inspection may result in permit suspension or the imposition of civil penalties. If supplemental monitoring is required as part of a permit condition this form may be used to meet those monitoring requirements.					

A/E	124300113	Date/Time	6/2/2020 11:35 AM	Report #	
Pictures					
					
GPS Location	O	GPS Location	O		
Field Station#	00+00	Field Station#	00+00		
Pic 1 Desc.	Observing storm water pond.	Pic 2 Desc.	Observing outlet and outlet protection.		
					
GPS Location	O	GPS Location	O		
Field Station#	00+00	Field Station#	00+00		
Pic 3 Desc.	Observing ECD's performing as they should.	Pic 4 Desc.	Observing sediment basin.		
<p style="text-align: center;">Insert image here</p>			<p style="text-align: center;">Insert image here</p>		
GPS Location		GPS Location			
Field Station#		Field Station#			
Pic 5 Desc.		Pic 6 Desc.			

A/E	124300113	Date/Time	6/2/2020 11:35 AM	Report #	
Pictures					
Insert image here			Insert image here		
GPS Location		GPS Location		Field Station#	
Field Station#		Field Station#		Pic 7 Desc.	
Insert image here			Insert image here		
GPS Location		GPS Location		Field Station#	
Field Station#		Field Station#		Pic 9 Desc.	
Insert image here			Insert image here		
GPS Location		GPS Location		Field Station#	
Field Station#		Field Station#		Pic 11 Desc.	
Insert image here			Insert image here		
Insert image here			Insert image here		

A/E	124300113	Date/Time	6/2/2020 11:35 AM	Report #	
Pictures					
Insert image here			Insert image here		
GPS Location		GPS Location		Field Station#	
Field Station#		Field Station#		Pic 13 Desc.	
Insert image here			Insert image here		
GPS Location		GPS Location		Field Station#	
Field Station#		Field Station#		Pic 15 Desc.	
Insert image here			Insert image here		
GPS Location		GPS Location		Field Station#	
Field Station#		Field Station#		Pic 17 Desc.	
Insert image here			Insert image here		
Insert image here			Insert image here		