




Visual Site Inspection Report

Project Name	H-600 Pipeline Spread I	AFE	124300139	Spread	H-600 Pipeline Spread I
Contractor	Precision			Report #	12288
Inspector	Justin Burch			Date/Time	6/30/2020 7:53 AM
Permit #	TBD	Inspection Type	VA SWPP	Station Begin	14171+36
State	VA	Inspection Area	Full	Station End	14546+75
County	Franklin	Ground	Damp	Temperature (°F)	84.00
Municipality	N/A	Weather	Sunny	Rain Gauge (in)	0.00
				Rain Accumulation Time (days)	6.00
1. Are the approved (stamped) E&S Plan and PCSM Plan present on site?					Yes
2. Are there activities occurring outside of the limits of disturbance shown on the plan drawings? (If yes, notify the MVP Environmental Permitting Coordinator and explain in comments.)					No
3. Is Construction sequence outlined in the construction notes of the E&S plan set or PCSM plan set being followed? (If No, notify MVP Environmental Permitting Coordinator and explain in comments.)					Yes
4. E&S BMPs (List BMPs and note if installed and maintained as per the plan. If corrective action is needed, a picture is required.)					
E&S BMPs	Compliance Level	Corrective Action	Corrective Time Frame	Date Repaired	
Waterbar	Acceptable				
Silt Fence (Reinforced Filter Fabric Fence)	Acceptable				
Waterbar End Treatment	Acceptable				
Equipment Bridge	Acceptable				
5. Site Conditions					
Is an unauthorized discharge (such as sediment, gravel, oil, HDD fluid, etc.) occurring to waters, wetlands, or beyond defined limits of disturbance resulting from earth disturbance activity or ineffective BMP? If yes, take a photo and immediately contact MVP Environmental Permitting Coordinator.					No
Have inactive disturbed areas (stockpiles, final grade) been stabilized per state requirements?					Yes
Are slopes 3:1 and greater stabilized with appropriate BMPs as per E&S plans?					Yes
Has a new slip/slide been observed? (If yes, complete Slide Report Form)					No

A/E	124300139	Date/Time	6/30/2020 7:53 AM	Report #	12288
6. PCSM BMPs (List BMPs and note if installed and maintained as per the plan. If corrective action is needed, a picture is required.)					
PCSM BMPs	Compliance Level	Corrective Action	Corrective Time Frame	Date Repaired	
7. Identify all remedial measures that have been taken since the previous inspection was conducted.					
Comments (Reference above questions as appropriate.)					
<ul style="list-style-type: none"> - Inspector performed a SWPPP inspection from 14171+36 to 14546+75. - No Issues have been added to the punch list since the last SWPPP inspection as ECDs were in compliance at the time of inspection. - No rainfall was recorded at Timber Ridge Road or Farm View Road since the last SWPPP inspection. - Inspector spot checked punch list items logged as completed to confirm they were completed properly. 					
Note: It is a condition of National Pollutant Discharge Elimination System and Erosion and Sediment permits that a maintenance program be conducted to provide for the operation and maintenance of all BMPs to be inspected on a weekly basis and after each stormwater event. Please list in the space provided comments to note if repairs or replacement are needed or have been made for BMPs as a result of the inspection. Failure to conduct the required inspection may result in permit suspension or the imposition of civil penalties. If supplemental monitoring is required as part of a permit condition this form may be used to meet those monitoring requirements.					

AFE	124300139	Date/Time	6/30/2020 7:53 AM	Report #	
Pictures					
					
GPS Location	0	GPS Location	0		
Field Station#	14522+00	Field Station#	14248+66		
Pic 1 Desc.	Waterbar in acceptable condition	Pic 2 Desc.	Super silt fence in acceptable condition		
					
GPS Location	0	GPS Location	0		
Field Station#	14220+00	Field Station#	14208+85		
Pic 3 Desc.	Waterbar end treatment in acceptable condition	Pic 4 Desc.	Equipment bridges in acceptable condition		
Insert image here			Insert image here		
GPS Location		GPS Location			
Field Station#		Field Station#			
Pic 5 Desc.		Pic 6 Desc.			

A/E	124300139	Date/Time	6/30/2020 7:53 AM	Report #	
Pictures					
Insert image here			Insert image here		
GPS Location		GPS Location		Field Station#	
Field Station#		Field Station#		Pic 7 Desc.	
Insert image here			Insert image here		
GPS Location		GPS Location		Field Station#	
Field Station#		Field Station#		Pic 9 Desc.	
Insert image here			Insert image here		
GPS Location		GPS Location		Field Station#	
Field Station#		Field Station#		Pic 11 Desc.	
Insert image here			Insert image here		
Insert image here			Insert image here		







A/E	124300139	Date/Time	6/30/2020 7:53 AM	Report #	
Pictures					
Insert image here			Insert image here		
GPS Location		GPS Location		Field Station#	
Field Station#		Field Station#		Pic 13 Desc.	
Insert image here			Insert image here		
GPS Location		GPS Location		Field Station#	
Field Station#		Field Station#		Pic 15 Desc.	
Insert image here			Insert image here		
GPS Location		GPS Location		Field Station#	
Field Station#		Field Station#		Pic 17 Desc.	
Insert image here			Insert image here		
Insert image here			Insert image here		



Visual Site Inspection Report

Project Name	H-600 Pipeline Spread I	AFE	124300139	Spread	H-600 Pipeline Spread I
Contractor	Precision	Report #	12290		
Inspector	Randall Grey	Date/Time	6/30/2020 3:31 PM		
Permit #	TBD	Inspection Type	VA SWPP	Station Begin	14546+75
State	VA	Inspection Area	Partial	Station End	14928+52
County	Franklin	Ground	Dry	Temperature (°F)	80.00
Municipality	N/A	Weather	Sunny	Rain Gauge (in)	0.00
				Rain Accumulation Time (days)	0.00
1. Are the approved (stamped) E&S Plan and PCSM Plan present on site?					Yes
2. Are there activities occurring outside of the limits of disturbance shown on the plan drawings? (If yes, notify the MVP Environmental Permitting Coordinator and explain in comments.)					No
3. Is Construction sequence outlined in the construction notes of the E&S plan set or PCSM plan set being followed? (If No, notify MVP Environmental Permitting Coordinator and explain in comments.)					Yes
4. E&S BMPs (List BMPs and note if installed and maintained as per the plan. If corrective action is needed, a picture is required.)					
E&S BMPs		Compliance Level	Corrective Action	Corrective Time Frame	Date Repaired
Equipment Bridge		Acceptable			
Sump Pit		Acceptable			
Plunge Pool		Acceptable			
Vegetative Stabilization (Permanent)		Acceptable			
5. Site Conditions					
Is an unauthorized discharge (such as sediment, gravel, oil, HDD fluid, etc.) occurring to waters, wetlands, or beyond defined limits of disturbance resulting from earth disturbance activity or ineffective BMP? If yes, take a photo and immediately contact MVP Environmental Permitting Coordinator.					No
Have inactive disturbed areas (stockpiles, final grade) been stabilized per state requirements?					Yes
Are slopes 3:1 and greater stabilized with appropriate BMPs as per E&S plans?					Yes
Has a new slip/slide been observed? (If yes, complete Slide Report Form)					No

A/E	124300139	Date/Time	6/30/2020 3:31 PM	Report #	12290
6. PCSM BMPs (List BMPs and note if installed and maintained as per the plan. If corrective action is needed, a picture is required.)					
PCSM BMPs	Compliance Level	Corrective Action	Corrective Time Frame	Date Repaired	
7. Identify all remedial measures that have been taken since the previous inspection was conducted.					
Comments (Reference above questions as appropriate.)					
Performed SWPPP inspection on portion of Spread I. There was no rain accumulation recorded since Wednesday 6/24/20. Perimeter controls and ECDs were inspected and any issues found were forwarded to the contractor for repair. Sections of right of way will continuously be monitored checking water bars, sumps, temporary stabilization, and ECDs to update the punch list.					
Note: It is a condition of National Pollutant Discharge Elimination System and Erosion and Sediment permits that a maintenance program be conducted to provide for the operation and maintenance of all BMPs to be inspected on a weekly basis and after each stormwater event. Please list in the space provided comments to note if repairs or replacement are needed or have been made for BMPs as a result of the inspection. Failure to conduct the required inspection may result in permit suspension or the imposition of civil penalties. If supplemental monitoring is required as part of a permit condition this form may be used to meet those monitoring requirements.					

AFE	124300139	Date/Time	6/30/2020 3:31 PM	Report #	
Pictures					
					
GPS Location	0	GPS Location	0		
Field Station#	14766+11	Field Station#	14770+00		
Pic 1 Desc.	Equipment bridge clean at stream S-MM44	Pic 2 Desc.	Sump pit functioning as intended		
					
GPS Location	0	GPS Location	0		
Field Station#	14788+00	Field Station#	14788+77		
Pic 3 Desc.	Sump pit functioning as intended	Pic 4 Desc.	Equipment bridge clean at stream S-H25		
					
GPS Location	0	GPS Location	0		
Field Station#	14812+00	Field Station#	14830+00		
Pic 5 Desc.	Restoration where the third party logging company crossed the right of way	Pic 6 Desc.	Plunge pool functioning as intended		

A/E	124300139	Date/Time	6/30/2020 3:31 PM	Report #	
Pictures					
Insert image here			Insert image here		
GPS Location		GPS Location		Field Station#	
Field Station#		Field Station#		Pic 7 Desc.	
Insert image here			Insert image here		
GPS Location		GPS Location		Field Station#	
Field Station#		Field Station#		Pic 9 Desc.	
Insert image here			Insert image here		
GPS Location		GPS Location		Field Station#	
Field Station#		Field Station#		Pic 11 Desc.	
Insert image here			Insert image here		
Insert image here			Insert image here		

A/E	124300139	Date/Time	6/30/2020 3:31 PM	Report #	
Pictures					
Insert image here			Insert image here		
GPS Location		GPS Location		Field Station#	
Field Station#		Field Station#		Pic 13 Desc.	
Insert image here			Insert image here		
GPS Location		GPS Location		Field Station#	
Field Station#		Field Station#		Pic 15 Desc.	
Insert image here			Insert image here		
GPS Location		GPS Location		Field Station#	
Field Station#		Field Station#		Pic 17 Desc.	
Insert image here			Insert image here		
Insert image here			Insert image here		



Visual Site Inspection Report

Project Name	H-600 Pipeline Spread I	AFE	124300139	Spread	H-600 Pipeline Spread I
Contractor	Precision	Report #	12292		
Inspector	Logan Box	Date/Time	6/30/2020 5:33 PM		
Permit #	TBD	Inspection Type	VA SWPP	Station Begin	13670+00
State	VA	Inspection Area	Partial	Station End	13784+35
County	Franklin	Ground	Dry	Temperature (°F)	90.00
Municipality	N/A	Weather	Sunny	Rain Gauge (in)	0.00
				Rain Accumulation Time (days)	6.00
1. Are the approved (stamped) E&S Plan and PCSM Plan present on site?					Yes
2. Are there activities occurring outside of the limits of disturbance shown on the plan drawings? (If yes, notify the MVP Environmental Permitting Coordinator and explain in comments.)					No
3. Is Construction sequence outlined in the construction notes of the E&S plan set or PCSM plan set being followed? (If No, notify MVP Environmental Permitting Coordinator and explain in comments.)					Yes
4. E&S BMPs (List BMPs and note if installed and maintained as per the plan. If corrective action is needed, a picture is required.)					
E&S BMPs		Compliance Level	Corrective Action	Corrective Time Frame	Date Repaired
Compost Filter Sock		Communication			
Equipment Bridge		Communication			
5. Site Conditions					
Is an unauthorized discharge (such as sediment, gravel, oil, HDD fluid, etc.) occurring to waters, wetlands, or beyond defined limits of disturbance resulting from earth disturbance activity or ineffective BMP? If yes, take a photo and immediately contact MVP Environmental Permitting Coordinator.					No
Have inactive disturbed areas (stockpiles, final grade) been stabilized per state requirements?					Yes
Are slopes 3:1 and greater stabilized with appropriate BMPs as per E&S plans?					Yes
Has a new slip/slide been observed? (If yes, complete Slide Report Form)					No

A/E	124300139	Date/Time	6/30/2020 5:33 PM	Report #	12292
6. PCSM BMPs (List BMPs and note if installed and maintained as per the plan. If corrective action is needed, a picture is required.)					
PCSM BMPs	Compliance Level	Corrective Action	Corrective Time Frame	Date Repaired	
7. Identify all remedial measures that have been taken since the previous inspection was conducted.					
Comments (Reference above questions as appropriate.)					
<p>Traveled and inspected all ECDs throughout the row, monitored vegetation growth throughout.</p> <p>Inspected all stream and wetland crossings, checked equipment bridges and protection.</p> <p>Documented damaged CFS and added to the punch list along with other items as needed to be addressed</p> <p>Talked with environmental crews as they worked to make repairs to punch list items and inspected ECDs to be sure they were installed correctly.</p> <p>Total measurable rainfall for this period is 0.</p>					
Note: It is a condition of National Pollutant Discharge Elimination System and Erosion and Sediment permits that a maintenance program be conducted to provide for the operation and maintenance of all BMPs to be inspected on a weekly basis and after each stormwater event. Please list in the space provided comments to note if repairs or replacement are needed or have been made for BMPs as a result of the inspection. Failure to conduct the required inspection may result in permit suspension or the imposition of civil penalties. If supplemental monitoring is required as part of a permit condition this form may be used to meet those monitoring requirements.					

A/E	124300139	Date/Time	6/30/2020 5:33 PM	Report #	
Pictures					
GPS Location	00000	GPS Location	00000		
Field Station#	13755+49	Field Station#	13770+69		
Pic 1 Desc.	CFS undermined , added to the punch list	Pic 2 Desc.	Equipment bridge shifted during flash flooding		
GPS Location	00000	GPS Location	0000		
Field Station#	13738+55	Field Station#	13755+49		
Pic 3 Desc.	CFS damaged	Pic 4 Desc.	CFS undermined , added to the punch list		
Insert image here		Insert image here			
GPS Location		GPS Location			
Field Station#		Field Station#			
Pic 5 Desc.		Pic 6 Desc.			

A/E	124300139	Date/Time	6/30/2020 5:33 PM	Report #	
Pictures					
Insert image here			Insert image here		
GPS Location		GPS Location		Field Station#	
Field Station#		Field Station#		Pic 7 Desc.	
Insert image here			Insert image here		
GPS Location		GPS Location		Field Station#	
Field Station#		Field Station#		Pic 9 Desc.	
Insert image here			Insert image here		
GPS Location		GPS Location		Field Station#	
Field Station#		Field Station#		Pic 11 Desc.	
Insert image here			Insert image here		
Insert image here			Insert image here		





A/E	124300139	Date/Time	6/30/2020 5:33 PM	Report #	
Pictures					
Insert image here			Insert image here		
GPS Location		GPS Location		Field Station#	
Field Station#		Field Station#		Pic 13 Desc.	
Insert image here			Insert image here		
GPS Location		GPS Location		Field Station#	
Field Station#		Field Station#		Pic 15 Desc.	
Insert image here			Insert image here		
GPS Location		GPS Location		Field Station#	
Field Station#		Field Station#		Pic 17 Desc.	
Insert image here			Insert image here		
Insert image here			Insert image here		



Visual Site Inspection Report

Project Name	H-602 Pipeline Spread I	AFE	124300139	Spread	H-602 Pipeline Spread I	
Contractor	Precision			Report #	12295	
Inspector	John White			Date/Time	6/30/2020 12:22 PM	
Permit #	TBD	Inspection Type	VA SWPP	Station Begin	00+00	
State	VA	Inspection Area	Full	Station End	19+25	
County	Pittsylvania	Ground	Dry	Temperature (°F)	87.00	
Municipality	Chatham	Weather	Cloudy	Rain Gauge (in)	0.00	
				Rain Accumulation Time (days)	4.00	
1. Are the approved (stamped) E&S Plan and PCSM Plan present on site?					Yes	
2. Are there activities occurring outside of the limits of disturbance shown on the plan drawings? (If yes, notify the MVP Environmental Permitting Coordinator and explain in comments.)					No	
3. Is Construction sequence outlined in the construction notes of the E&S plan set or PCSM plan set being followed? (If No, notify MVP Environmental Permitting Coordinator and explain in comments.)					Yes	
4. E&S BMPs (List BMPs and note if installed and maintained as per the plan. If corrective action is needed, a picture is required.)						
E&S BMPs		Compliance Level	Corrective Action	Corrective Time Frame	Date Repaired	
Compost Filter Sock		Acceptable				
Equipment Bridge		Acceptable				
Housekeeping		Acceptable				
Sensitive Resource Signage		Acceptable				
Vegetative Stabilization (Temporary)		Acceptable				
5. Site Conditions						
Is an unauthorized discharge (such as sediment, gravel, oil, HDD fluid, etc.) occurring to waters, wetlands, or beyond defined limits of disturbance resulting from earth disturbance activity or ineffective BMP? If yes, take a photo and immediately contact MVP Environmental Permitting Coordinator.					No	
Have inactive disturbed areas (stockpiles, final grade) been stabilized per state requirements?					Yes	
Are slopes 3:1 and greater stabilized with appropriate BMPs as per E&S plans?					Yes	
Has a new slip/slide been observed? (If yes, complete Slide Report Form)					No	

A/E	124300139	Date/Time	6/30/2020 12:22 PM	Report #	12295
6. PCSM BMPs (List BMPs and note if installed and maintained as per the plan. If corrective action is needed, a picture is required.)					
PCSM BMPs	Compliance Level	Corrective Action	Corrective Time Frame	Date Repaired	
7. Identify all remedial measures that have been taken since the previous inspection was conducted.					
Comments (Reference above questions as appropriate.)					
Performed SWPPP Inspection on this line. There were no issues to report at the time of Inspection.					
Note: It is a condition of National Pollutant Discharge Elimination System and Erosion and Sediment permits that a maintenance program be conducted to provide for the operation and maintenance of all BMPs to be inspected on a weekly basis and after each stormwater event. Please list in the space provided comments to note if repairs or replacement are needed or have been made for BMPs as a result of the inspection. Failure to conduct the required inspection may result in permit suspension or the imposition of civil penalties. If supplemental monitoring is required as part of a permit condition this form may be used to meet those monitoring requirements.					

A/E	124300139	Date/Time	6/30/2020 12:22 PM	Report #	
Pictures					
					
GPS Location	O	GPS Location	O		
Field Station#	8+00	Field Station#	11+50		
Pic 1 Desc.	Observing temporary vegetation.	Pic 2 Desc.	Observing signage.		
					
GPS Location	O	GPS Location	O		
Field Station#	12+65	Field Station#	12+00		
Pic 3 Desc.	Observing equipment crossing and ECD's performing as they should.	Pic 4 Desc.	Observing ECD's performing as they should.		
Insert image here			Insert image here		
GPS Location		GPS Location			
Field Station#		Field Station#			
Pic 5 Desc.		Pic 6 Desc.			

A/E	124300139	Date/Time	6/30/2020 12:22 PM	Report #	
Pictures					
Insert image here			Insert image here		
GPS Location		GPS Location		Field Station#	
Field Station#		Field Station#		Pic 7 Desc.	
Insert image here			Insert image here		
GPS Location		GPS Location		Field Station#	
Field Station#		Field Station#		Pic 9 Desc.	
Insert image here			Insert image here		
GPS Location		GPS Location		Field Station#	
Field Station#		Field Station#		Pic 11 Desc.	
Insert image here			Insert image here		
Insert image here			Insert image here		

A/E	124300139	Date/Time	6/30/2020 12:22 PM	Report #	
Pictures					
Insert image here			Insert image here		
GPS Location		GPS Location		Field Station#	
Field Station#		Field Station#		Pic 13 Desc.	
Insert image here			Insert image here		
GPS Location		GPS Location		Field Station#	
Field Station#		Field Station#		Pic 15 Desc.	
Insert image here			Insert image here		
GPS Location		GPS Location		Field Station#	
Field Station#		Field Station#		Pic 17 Desc.	
Insert image here			Insert image here		
Insert image here			Insert image here		



Visual Site Inspection Report

Project Name	Transco Interconnect Station	AFE	124300113	Spread	Transco Interconnect Sta
Contractor	Kanahwa			Report #	12296
Inspector	John White			Date/Time	6/30/2020 12:27 PM
Permit #	TBD	Inspection Type	VA SWPP	Station Begin	00+00
State	VA	Inspection Area	Full	Station End	00+00
County	Pittsylvania	Ground	Dry	Temperature (°F)	87.00
Municipality	Chatham	Weather	Cloudy	Rain Gauge (in)	0.00
				Rain Accumulation Time (days)	4.00





1. Are the approved (stamped) E&S Plan and PCSM Plan present on site? Yes
2. Are there activities occurring outside of the limits of disturbance shown on the plan drawings? (If yes, notify the MVP Environmental Permitting Coordinator and explain in comments.) No
3. Is Construction sequence outlined in the construction notes of the E&S plan set or PCSM plan set being followed? (If No, notify MVP Environmental Permitting Coordinator and explain in comments.) Yes
4. **E&S BMPs** (List BMPs and note if installed and maintained as per the plan. If corrective action is needed, a picture is required.)

E&S BMPs	Compliance Level	Corrective Action	Corrective Time Frame	Date Repaired
Compost Filter Sock	Acceptable			
Housekeeping	Acceptable			
Rock Check Dam	Acceptable			
Rock Construction Entrance	Acceptable			
Silt Fence (Filter Fabric Fence)	Acceptable			

5. Site Conditions

Is an unauthorized discharge (such as sediment, gravel, oil, HDD fluid, etc.) occurring to waters, wetlands, or beyond defined limits of disturbance resulting from earth disturbance activity or ineffective BMP? If yes, take a photo and immediately contact MVP Environmental Permitting Coordinator.	No
Have inactive disturbed areas (stockpiles, final grade) been stabilized per state requirements?	Yes
Are slopes 3:1 and greater stabilized with appropriate BMPs as per E&S plans?	Yes
Has a new slip/slide been observed? (If yes, complete Slide Report Form)	No

A/E	124300113	Date/Time	6/30/2020 12:27 PM	Report #	12296
6. PCSM BMPs (List BMPs and note if installed and maintained as per the plan. If corrective action is needed, a picture is required.)					
PCSM BMPs	Compliance Level	Corrective Action	Corrective Time Frame	Date Repaired	
7. Identify all remedial measures that have been taken since the previous inspection was conducted.					
Comments (Reference above questions as appropriate.)					
Performed SWPPP Inspection on the Transco Facility and Lay down yard. There were no issues to report at the time of Inspection.					
Note: It is a condition of National Pollutant Discharge Elimination System and Erosion and Sediment permits that a maintenance program be conducted to provide for the operation and maintenance of all BMPs to be inspected on a weekly basis and after each stormwater event. Please list in the space provided comments to note if repairs or replacement are needed or have been made for BMPs as a result of the inspection. Failure to conduct the required inspection may result in permit suspension or the imposition of civil penalties. If supplemental monitoring is required as part of a permit condition this form may be used to meet those monitoring requirements.					

A/E	124300113	Date/Time	6/30/2020 12:27 PM	Report #	
Pictures					
					
GPS Location	O	GPS Location	O		
Field Station#	00+00	Field Station#	00+00		
Pic 1 Desc.	Observing RCE.	Pic 2 Desc.	Observing access road and ECD's performing as they should.		
					
GPS Location	O	GPS Location	O		
Field Station#	00+00	Field Station#	00+00		
Pic 3 Desc.	Observing rock check dams and ECD's performing as they should.	Pic 4 Desc.	Observing storm water pond and ECD's performing as they should.		
Insert image here			Insert image here		
GPS Location		GPS Location			
Field Station#		Field Station#			
Pic 5 Desc.		Pic 6 Desc.			

A/E	124300113	Date/Time	6/30/2020 12:27 PM	Report #	
Pictures					
Insert image here			Insert image here		
GPS Location		GPS Location		Field Station#	
Field Station#		Field Station#		Pic 7 Desc.	
Insert image here			Insert image here		
GPS Location		GPS Location		Field Station#	
Field Station#		Field Station#		Pic 9 Desc.	
Insert image here			Insert image here		
GPS Location		GPS Location		Field Station#	
Field Station#		Field Station#		Pic 11 Desc.	
Insert image here			Insert image here		
Insert image here			Insert image here		

A/E	124300113	Date/Time	6/30/2020 12:27 PM	Report #	
Pictures					
Insert image here			Insert image here		
GPS Location		GPS Location		Field Station#	
Field Station#		Field Station#		Pic 13 Desc.	
Insert image here			Insert image here		
GPS Location		GPS Location		Field Station#	
Field Station#		Field Station#		Pic 15 Desc.	
Insert image here			Insert image here		
GPS Location		GPS Location		Field Station#	
Field Station#		Field Station#		Pic 17 Desc.	
Insert image here			Insert image here		
Insert image here			Insert image here		



Visual Site Inspection Report

Project Name	H-600 Pipeline Spread I	AFE	124300139	Spread	H-600 Pipeline Spread I
Contractor	Precision			Report #	12297
Inspector	Glenn Mike Renfro			Date/Time	6/30/2020 12:30 PM
Permit #	TBD	Inspection Type	VA SWPP	Station Begin	00000+00
State	VA	Inspection Area	Partial	Station End	00000+00
County	Franklin	Ground	Dry	Temperature (°F)	85.00
Municipality	N/A	Weather	Cloudy	Rain Gauge (in)	0.00
				Rain Accumulation Time (days)	6.00
1. Are the approved (stamped) E&S Plan and PCSM Plan present on site?					Yes
2. Are there activities occurring outside of the limits of disturbance shown on the plan drawings? (If yes, notify the MVP Environmental Permitting Coordinator and explain in comments.)					No
3. Is Construction sequence outlined in the construction notes of the E&S plan set or PCSM plan set being followed? (If No, notify MVP Environmental Permitting Coordinator and explain in comments.)					Yes
4. E&S BMPs (List BMPs and note if installed and maintained as per the plan. If corrective action is needed, a picture is required.)					
E&S BMPs	Compliance Level	Corrective Action	Corrective Time Frame	Date Repaired	
Compost Filter Sock	Acceptable				
Housekeeping	Acceptable				
Rock Construction Entrance	Acceptable				
Roadside Ditch	Acceptable				
Secondary Containment	Acceptable				
5. Site Conditions					
Is an unauthorized discharge (such as sediment, gravel, oil, HDD fluid, etc.) occurring to waters, wetlands, or beyond defined limits of disturbance resulting from earth disturbance activity or ineffective BMP? If yes, take a photo and immediately contact MVP Environmental Permitting Coordinator.					No
Have inactive disturbed areas (stockpiles, final grade) been stabilized per state requirements?					N/A
Are slopes 3:1 and greater stabilized with appropriate BMPs as per E&S plans?					N/A
Has a new slip/slide been observed? (If yes, complete Slide Report Form)					No

A/E	124300139	Date/Time	6/30/2020 12:30 PM	Report #	12297
6. PCSM BMPs (List BMPs and note if installed and maintained as per the plan. If corrective action is needed, a picture is required.)					
PCSM BMPs	Compliance Level	Corrective Action	Corrective Time Frame	Date Repaired	
7. Identify all remedial measures that have been taken since the previous inspection was conducted.					
Comments (Reference above questions as appropriate.)					
Performed SWPPP inspection of Spread I main laydown yard in Rocky Mount, Va. The perimeter ECD's were inspected and no issues were observed. The perimeter CFS issue observed in the previous inspection was addressed by the contractor. The inlet protection for the parking lot drains in the paved yard was found to be in acceptable condition. All secondary containment structures were found to be in compliance at the time of inspection. The RCE at gravel yard was in good condition. The General Construction permits and contact information are posted at the entrance of the paved yard as required.					
Note: It is a condition of National Pollutant Discharge Elimination System and Erosion and Sediment permits that a maintenance program be conducted to provide for the operation and maintenance of all BMPs to be inspected on a weekly basis and after each stormwater event. Please list in the space provided comments to note if repairs or replacement are needed or have been made for BMPs as a result of the inspection. Failure to conduct the required inspection may result in permit suspension or the imposition of civil penalties. If supplemental monitoring is required as part of a permit condition this form may be used to meet those monitoring requirements.					

AFE	124300139	Date/Time	6/30/2020 12:30 PM	Report #	
Pictures					
					
GPS Location	000000000000	GPS Location	000000000000		
Field Station#	0000+00	Field Station#	0000+00		
Pic 1 Desc.	Inlet protection for parking lot drain in acceptable condition	Pic 2 Desc.	Secondary containment structure for fuel cell in compliance		
					
GPS Location	000000000000	GPS Location	000000000000		
Field Station#	0000+00	Field Station#	0000+00		
Pic 3 Desc.	Secondary containment structure for on south end of paved yard in good condition.	Pic 4 Desc.	RCE at gravel yard in good condition.		
		Insert image here			
GPS Location	000000000000	GPS Location			
Field Station#	0000+00	Field Station#			
Pic 5 Desc.	Perimeter ECD's on southwest corner of paved yard in good condition.	Pic 6 Desc.			

A/E	124300139	Date/Time	6/30/2020 12:30 PM	Report #	
Pictures					
Insert image here			Insert image here		
GPS Location		GPS Location		Field Station#	
Field Station#		Field Station#		Pic 7 Desc.	
Insert image here			Insert image here		
GPS Location		GPS Location		Field Station#	
Field Station#		Field Station#		Pic 9 Desc.	
Insert image here			Insert image here		
GPS Location		GPS Location		Field Station#	
Field Station#		Field Station#		Pic 11 Desc.	
Insert image here			Insert image here		
Insert image here			Insert image here		





A/E	124300139	Date/Time	6/30/2020 12:30 PM	Report #	
Pictures					
Insert image here			Insert image here		
GPS Location		GPS Location		Field Station#	
Field Station#		Field Station#		Pic 13 Desc.	
Insert image here			Insert image here		
GPS Location		GPS Location		Field Station#	
Field Station#		Field Station#		Pic 15 Desc.	
Insert image here			Insert image here		
GPS Location		GPS Location		Field Station#	
Field Station#		Field Station#		Pic 17 Desc.	
Insert image here			Insert image here		
Insert image here			Insert image here		



Visual Site Inspection Report

Project Name	H-603 Pipeline Spread I	AFE	124300139	Spread	H-603 Pipeline Spread I	
Contractor	Precision			Report #	12298	
Inspector	John White			Date/Time	6/30/2020 12:31 PM	
Permit #	TBD	Inspection Type	VA SWPP	Station Begin	00+00	
State	VA	Inspection Area	Full	Station End	24+53	
County	Pittsylvania	Ground	Dry	Temperature (°F)	87.00	
Municipality	Chatham	Weather	Cloudy	Rain Gauge (in)	0.00	
				Rain Accumulation Time (days)	4.00	
1. Are the approved (stamped) E&S Plan and PCSM Plan present on site?						Yes
2. Are there activities occurring outside of the limits of disturbance shown on the plan drawings? (If yes, notify the MVP Environmental Permitting Coordinator and explain in comments.)						No
3. Is Construction sequence outlined in the construction notes of the E&S plan set or PCSM plan set being followed? (If No, notify MVP Environmental Permitting Coordinator and explain in comments.)						Yes
4. E&S BMPs (List BMPs and note if installed and maintained as per the plan. If corrective action is needed, a picture is required.)						
E&S BMPs	Compliance Level	Corrective Action		Corrective Time Frame	Date Repaired	
Compost Filter Sock	Acceptable					
Housekeeping	Acceptable					
Rock Construction Entrance	Acceptable					
Silt Fence (Filter Fabric Fence)	Acceptable					
5. Site Conditions						
Is an unauthorized discharge (such as sediment, gravel, oil, HDD fluid, etc.) occurring to waters, wetlands, or beyond defined limits of disturbance resulting from earth disturbance activity or ineffective BMP? If yes, take a photo and immediately contact MVP Environmental Permitting Coordinator.						No
Have inactive disturbed areas (stockpiles, final grade) been stabilized per state requirements?						Yes
Are slopes 3:1 and greater stabilized with appropriate BMPs as per E&S plans?						Yes
Has a new slip/slide been observed? (If yes, complete Slide Report Form)						No

A/E	124300139	Date/Time	6/30/2020 12:31 PM	Report #	12298
6. PCSM BMPs (List BMPs and note if installed and maintained as per the plan. If corrective action is needed, a picture is required.)					
PCSM BMPs	Compliance Level	Corrective Action	Corrective Time Frame	Date Repaired	
7. Identify all remedial measures that have been taken since the previous inspection was conducted.					
Comments (Reference above questions as appropriate.)					
Performed SWPPP Inspection on this line. There were no issues to report at the time of Inspection.					
Note: It is a condition of National Pollutant Discharge Elimination System and Erosion and Sediment permits that a maintenance program be conducted to provide for the operation and maintenance of all BMPs to be inspected on a weekly basis and after each stormwater event. Please list in the space provided comments to note if repairs or replacement are needed or have been made for BMPs as a result of the inspection. Failure to conduct the required inspection may result in permit suspension or the imposition of civil penalties. If supplemental monitoring is required as part of a permit condition this form may be used to meet those monitoring requirements.					

A/E	124300139	Date/Time	6/30/2020 12:31 PM	Report #	
Pictures					
					
GPS Location	O	GPS Location	O		
Field Station#	14+00	Field Station#	15+73		
Pic 1 Desc.	Observing RCE.	Pic 2 Desc.	Observing ECD's performing as they should.		
					
GPS Location	O	GPS Location	O		
Field Station#	17+55	Field Station#	13+00		
Pic 3 Desc.	Observing signage and ECD's performing as they should.	Pic 4 Desc.	Observing ECD's performing as they should.		
Insert image here			Insert image here		
GPS Location		GPS Location			
Field Station#		Field Station#			
Pic 5 Desc.		Pic 6 Desc.			

A/E	124300139	Date/Time	6/30/2020 12:31 PM	Report #	
Pictures					
Insert image here			Insert image here		
GPS Location		GPS Location		Field Station#	
Field Station#		Field Station#		Pic 7 Desc.	
Insert image here			Insert image here		
GPS Location		GPS Location		Field Station#	
Field Station#		Field Station#		Pic 9 Desc.	
Insert image here			Insert image here		
GPS Location		GPS Location		Field Station#	
Field Station#		Field Station#		Pic 11 Desc.	
Insert image here			Insert image here		
Insert image here			Insert image here		





A/E	124300139	Date/Time	6/30/2020 12:31 PM	Report #	
Pictures					
Insert image here			Insert image here		
GPS Location		GPS Location		Field Station#	
Field Station#		Field Station#		Pic 13 Desc.	
Insert image here			Insert image here		
GPS Location		GPS Location		Field Station#	
Field Station#		Field Station#		Pic 15 Desc.	
Insert image here			Insert image here		
GPS Location		GPS Location		Field Station#	
Field Station#		Field Station#		Pic 17 Desc.	
Insert image here			Insert image here		
Insert image here			Insert image here		



Visual Site Inspection Report

Project Name	H-600 Pipeline Spread I	AFE	124300139	Spread	H-600 Pipeline Spread I
Contractor	Precision			Report #	12301
Inspector	John White			Date/Time	6/30/2020 1:25 PM
Permit #	TBD	Inspection Type	VA SWPP	Station Begin	15678+57
State	VA	Inspection Area	Full	Station End	16027+46
County	Pittsylvania	Ground	Dry	Temperature (°F)	89.00
Municipality	Chatham	Weather	Sunny	Rain Gauge (in)	0.00
				Rain Accumulation Time (days)	4.00
1. Are the approved (stamped) E&S Plan and PCSM Plan present on site?					Yes
2. Are there activities occurring outside of the limits of disturbance shown on the plan drawings? (If yes, notify the MVP Environmental Permitting Coordinator and explain in comments.)					No
3. Is Construction sequence outlined in the construction notes of the E&S plan set or PCSM plan set being followed? (If No, notify MVP Environmental Permitting Coordinator and explain in comments.)					Yes
4. E&S BMPs (List BMPs and note if installed and maintained as per the plan. If corrective action is needed, a picture is required.)					
E&S BMPs	Compliance Level	Corrective Action		Corrective Time Frame	Date Repaired
Cleanwater Diversion Pipe	Acceptable				
Compost Filter Sock	Acceptable				
Equipment Bridge	Acceptable				
Housekeeping	Acceptable				
Rock Construction Entrance	Acceptable				
Rock Filter Outlet	Acceptable				
5. Site Conditions					
Is an unauthorized discharge (such as sediment, gravel, oil, HDD fluid, etc.) occurring to waters, wetlands, or beyond defined limits of disturbance resulting from earth disturbance activity or ineffective BMP? If yes, take a photo and immediately contact MVP Environmental Permitting Coordinator.					No
Have inactive disturbed areas (stockpiles, final grade) been stabilized per state requirements?					Yes
Are slopes 3:1 and greater stabilized with appropriate BMPs as per E&S plans?					Yes
Has a new slip/slide been observed? (If yes, complete Slide Report Form)					No

A/E	124300139	Date/Time	6/30/2020 1:25 PM	Report #	12301
6. PCSM BMPs (List BMPs and note if installed and maintained as per the plan. If corrective action is needed, a picture is required.)					
PCSM BMPs	Compliance Level	Corrective Action	Corrective Time Frame	Date Repaired	
7. Identify all remedial measures that have been taken since the previous inspection was conducted.					
Comments (Reference above questions as appropriate.)					
Performed SWPPP Inspection on this section. There were issues identified and added to the punch list. The Contractor has repaired the identified issues. Other than what was added to the punch list there were no issues to report at the time of Inspection.					
Note: It is a condition of National Pollutant Discharge Elimination System and Erosion and Sediment permits that a maintenance program be conducted to provide for the operation and maintenance of all BMPs to be inspected on a weekly basis and after each stormwater event. Please list in the space provided comments to note if repairs or replacement are needed or have been made for BMPs as a result of the inspection. Failure to conduct the required inspection may result in permit suspension or the imposition of civil penalties. If supplemental monitoring is required as part of a permit condition this form may be used to meet those monitoring requirements.					

A/E	124300139	Date/Time	6/30/2020 1:25 PM	Report #	
Pictures					
					
GPS Location	O	GPS Location	O		
Field Station#	15952+00	Field Station#	15945+00		
Pic 1 Desc.	Observing equipment crossing.	Pic 2 Desc.	Observing ECD's performing as they should.		
					
GPS Location	O	GPS Location	O		
Field Station#	15740+00	Field Station#	15735+00		
Pic 3 Desc.	Observing sump and end treatment performing as they should.	Pic 4 Desc.	Observing CWD outlet performing as it should.		
Insert image here			Insert image here		
GPS Location		GPS Location			
Field Station#		Field Station#			
Pic 5 Desc.		Pic 6 Desc.			

A/E	124300139	Date/Time	6/30/2020 1:25 PM	Report #	
Pictures					
Insert image here			Insert image here		
GPS Location		GPS Location		Field Station#	
Field Station#		Field Station#		Pic 7 Desc.	
Insert image here			Insert image here		
GPS Location		GPS Location		Field Station#	
Field Station#		Field Station#		Pic 9 Desc.	
Insert image here			Insert image here		
GPS Location		GPS Location		Field Station#	
Field Station#		Field Station#		Pic 11 Desc.	
Insert image here			Insert image here		
Insert image here			Insert image here		

A/E	124300139	Date/Time	6/30/2020 1:25 PM	Report #	
Pictures					
Insert image here			Insert image here		
GPS Location		GPS Location		Field Station#	
Field Station#		Field Station#		Pic 13 Desc.	
Insert image here			Insert image here		
GPS Location		GPS Location		Field Station#	
Field Station#		Field Station#		Pic 15 Desc.	
Insert image here			Insert image here		
GPS Location		GPS Location		Field Station#	
Field Station#		Field Station#		Pic 17 Desc.	
Insert image here			Insert image here		
Insert image here			Insert image here		



Visual Site Inspection Report

Project Name	H-600 Pipeline Spread I	AFE	124300139	Spread	H-600 Pipeline Spread I
Contractor	Precision			Report #	12305
Inspector	Ben Davenport			Date/Time	6/30/2020 5:00 PM
Permit #	TBD	Inspection Type	VA SWPP	Station Begin	14928+52
State	VA	Inspection Area	Partial	Station End	15296+00
County	Franklin/Pittsylvania	Ground	Dry	Temperature (°F)	88.00
Municipality	Chatham	Weather	Sunny	Rain Gauge (in)	0.00
				Rain Accumulation Time (days)	4.00







1. Are the approved (stamped) E&S Plan and PCSM Plan present on site? Yes
2. Are there activities occurring outside of the limits of disturbance shown on the plan drawings? (If yes, notify the MVP Environmental Permitting Coordinator and explain in comments.) No
3. Is Construction sequence outlined in the construction notes of the E&S plan set or PCSM plan set being followed? (If No, notify MVP Environmental Permitting Coordinator and explain in comments.) Yes
4. **E&S BMPs** (List BMPs and note if installed and maintained as per the plan. If corrective action is needed, a picture is required.)

E&S BMPs	Compliance Level	Corrective Action	Corrective Time Frame	Date Repaired
Equipment Bridge	Acceptable			
Compost Filter Sock	Acceptable			
Silt Fence (Filter Fabric Fence)	Acceptable			
Rock Construction Entrance	Acceptable			
Vegetative Stabilization (Permanent)	Communication			

5. Site Conditions

Is an unauthorized discharge (such as sediment, gravel, oil, HDD fluid, etc.) occurring to waters, wetlands, or beyond defined limits of disturbance resulting from earth disturbance activity or ineffective BMP? If yes, take a photo and immediately contact MVP Environmental Permitting Coordinator.	No
Have inactive disturbed areas (stockpiles, final grade) been stabilized per state requirements?	Yes
Are slopes 3:1 and greater stabilized with appropriate BMPs as per E&S plans?	Yes
Has a new slip/slide been observed? (If yes, complete Slide Report Form)	No

AFE	124300139	Date/Time	6/30/2020 5:00 PM	Report #	12305
6. PCSM BMPs (List BMPs and note if installed and maintained as per the plan. If corrective action is needed, a picture is required.)					
PCSM BMPs	Compliance Level	Corrective Action	Corrective Time Frame	Date Repaired	
7. Identify all remedial measures that have been taken since the previous inspection was conducted.					
Comments (Reference above questions as appropriate.)					
-Performed SWPPP inspection of portion of Spread I section -No rain events occurred during inspection period; see rain log for totals in all sections -Sunny with dry ground conditions during inspection -Perimeter controls and ECD's were inspected and any maintenance was forwarded to the contractor for repair -Inspection observed condition of water bars, sumps, and end treatments along ROW -Continue to monitor ROW for signs of erosion -Environmental crews continue to perform environmental maintenance along entire ROW -Multiple environmental issues observed and items added to environmental punch list -Issues identified in previous SWPPP Report were communicated and continue to be addressed by contractor -EI team continues to travel ROW to identify environmental maintenance and compliance issues. All issues identified will continue to be communicated to contractor for completion					
Note: It is a condition of National Pollutant Discharge Elimination System and Erosion and Sediment permits that a maintenance program be conducted to provide for the operation and maintenance of all BMPs to be inspected on a weekly basis and after each stormwater event. Please list in the space provided comments to note if repairs or replacement are needed or have been made for BMPs as a result of the inspection. Failure to conduct the required inspection may result in permit suspension or the imposition of civil penalties. If supplemental monitoring is required as part of a permit condition this form may be used to meet those monitoring requirements.					

AFE	124300139	Date/Time	6/30/2020 5:00 PM	Report #	
Pictures					
					
GPS Location	1	GPS Location	2		
Field Station#	14932+89	Field Station#	14932+89		
Pic 1 Desc.	View of equipment bridge crossing and surrounding ECD's at S-G15 and resource buffer. All ECD's in place and functional.		Pic 2 Desc.	Downstream view of S-G15. No issues observed.	
					
GPS Location	3	GPS Location	4		
Field Station#	14950+47	Field Station#	14950+47		
Pic 3 Desc.	View of equipment bridge crossing and surrounding ECD's at S-G13 and resource buffer. All ECD's in place and functional.		Pic 4 Desc.	Downstream view of S-G13. No issues observed.	
					
GPS Location	5	GPS Location	6		
Field Station#	15113+00	Field Station#	15234+00		
Pic 5 Desc.	RCE at Museville Rd in good condition. No issues observed.		Pic 6 Desc.	View of ROW between MVP-PI-328 and HDD exit site. Noticeable wear along travel lane from landowner use.	

A/E	124300139	Date/Time	6/30/2020 5:00 PM	Report #	
Pictures					
Insert image here			Insert image here		
GPS Location		GPS Location		Field Station#	
Field Station#		Field Station#		Pic 7 Desc.	
Insert image here			Insert image here		
GPS Location		GPS Location		Field Station#	
Field Station#		Field Station#		Pic 9 Desc.	
Insert image here			Insert image here		
GPS Location		GPS Location		Field Station#	
Field Station#		Field Station#		Pic 11 Desc.	
Insert image here			Insert image here		
Insert image here			Insert image here		







A/E	124300139	Date/Time	6/30/2020 5:00 PM	Report #	
Pictures					
Insert image here			Insert image here		
GPS Location		GPS Location		Field Station#	
Field Station#		Field Station#		Pic 13 Desc.	
Insert image here			Insert image here		
GPS Location		GPS Location		Field Station#	
Field Station#		Field Station#		Pic 15 Desc.	
Insert image here			Insert image here		
GPS Location		GPS Location		Field Station#	
Field Station#		Field Station#		Pic 17 Desc.	
Insert image here			Insert image here		
Insert image here			Insert image here		



Visual Site Inspection Report

Project Name	H-600 Pipeline Spread I	AFE	124300139	Spread	H-600 Pipeline Spread I
Contractor	Precision			Report #	12340
Inspector	Charles Head			Date/Time	6/30/2020 8:48 PM
Permit #	TBD	Inspection Type	VA SWPP	Station Begin	13784+35
State	VA	Inspection Area	Partial	Station End	14171+36
County	Franklin	Ground	Dry	Temperature (°F)	88.00
Municipality	N/A	Weather	Sunny	Rain Gauge (in)	0.00
				Rain Accumulation Time (days)	6.00
1. Are the approved (stamped) E&S Plan and PCSM Plan present on site?					Yes
2. Are there activities occurring outside of the limits of disturbance shown on the plan drawings? (If yes, notify the MVP Environmental Permitting Coordinator and explain in comments.)					No
3. Is Construction sequence outlined in the construction notes of the E&S plan set or PCSM plan set being followed? (If No, notify MVP Environmental Permitting Coordinator and explain in comments.)					Yes
4. E&S BMPs (List BMPs and note if installed and maintained as per the plan. If corrective action is needed, a picture is required.)					
E&S BMPs	Compliance Level	Corrective Action	Corrective Time Frame	Date Repaired	
Compost Filter Sock	Communication				
Equipment Bridge	Communication				
Rock Construction Entrance	Acceptable				
Silt Fence (Filter Fabric Fence)	Communication				
Silt Fence (Reinforce Filter Fence)	Acceptable				
Vegetative Stabilization (Temporary)	Communication				
Cleanwater Diversion Pipe	Acceptable				
Waterbar	Acceptable				
Sump Pit	Acceptable				
5. Site Conditions					
Is an unauthorized discharge (such as sediment, gravel, oil, HDD fluid, etc.) occurring to waters, wetlands, or beyond defined limits of disturbance resulting from earth disturbance activity or ineffective BMP? If yes, take a photo and immediately contact MVP Environmental Permitting Coordinator.					No
Have inactive disturbed areas (stockpiles, final grade) been stabilized per state requirements?					Yes
Are slopes 3:1 and greater stabilized with appropriate BMPs as per E&S plans?					Yes
Has a new slip/slide been observed? (If yes, complete Slide Report Form)					No

A/E	124300139	Date/Time	6/30/2020 8:48 PM	Report #	12340
6. PCSM BMPs (List BMPs and note if installed and maintained as per the plan. If corrective action is needed, a picture is required.)					
PCSM BMPs	Compliance Level	Corrective Action	Corrective Time Frame	Date Repaired	
7. Identify all remedial measures that have been taken since the previous inspection was conducted.					
Comments (Reference above questions as appropriate.)					
SWPPP inspection of Spread I. Inspection was conducted of LOD and resource boundary ECDs, resources, road crossings, RCEs, water bars, sumps, end treatments, CWDs, stabilization and seeding activities, and general ROW conditions. BMPs listed above. Seeding and stabilization practices are progressing. Contractor has addressed and continues to address maintenance issues. Streams running clean and clear of sediment at time of inspection.					
Note: It is a condition of National Pollutant Discharge Elimination System and Erosion and Sediment permits that a maintenance program be conducted to provide for the operation and maintenance of all BMPs to be inspected on a weekly basis and after each stormwater event. Please list in the space provided comments to note if repairs or replacement are needed or have been made for BMPs as a result of the inspection. Failure to conduct the required inspection may result in permit suspension or the imposition of civil penalties. If supplemental monitoring is required as part of a permit condition this form may be used to meet those monitoring requirements.					

A/E	124300139	Date/Time	6/30/2020 8:48 PM	Report #	
Pictures					
					
GPS Location	0	GPS Location	0		
Field Station#	14086+00	Field Station#	14072+00		
Pic 1 Desc.	Approximately 14086+00. Overview of ROW. ROW temporarily stabilized and has temporary vegetation growing.		Pic 2 Desc.	Approximately 14072+00. Overview of CWD piping and plunge pool. CWD piping and plunge pool appears to be installed and functioning correctly at time of inspection.	
					
GPS Location	0	GPS Location	0		
Field Station#	14066+77	Field Station#	14012+50		
Pic 3 Desc.	Approximately 14066+77. Overview of stream crossing, equipment bridge and ECDs at stream S-EF48.		Pic 4 Desc.	Approximately 14012+50. Overview of ROW. ROW temporarily stabilized and has temporary vegetation growing.	
					
GPS Location	0	GPS Location	0		
Field Station#	14040+00	Field Station#	14062+00		
Pic 5 Desc.	Approximately 14040+00. Overview of ROW. ROW temporarily seeded and stabilized in this area.		Pic 6 Desc.	Approximately 14062+00. Overview of RCE. RCE appears to be installed and functioning correctly.	

A/E	124300139	Date/Time	6/30/2020 8:48 PM	Report #	
Pictures					
Insert image here			Insert image here		
GPS Location		GPS Location		Field Station#	
Field Station#		Field Station#		Pic 7 Desc.	
Insert image here			Insert image here		
GPS Location		GPS Location		Field Station#	
Field Station#		Field Station#		Pic 9 Desc.	
Insert image here			Insert image here		
GPS Location		GPS Location		Field Station#	
Field Station#		Field Station#		Pic 11 Desc.	
Insert image here			Insert image here		
Insert image here			Insert image here		





A/E	124300139	Date/Time	6/30/2020 8:48 PM	Report #	
Pictures					
Insert image here			Insert image here		
GPS Location		GPS Location		Field Station#	
Field Station#		Field Station#		Pic 13 Desc.	
Insert image here			Insert image here		
GPS Location		GPS Location		Field Station#	
Field Station#		Field Station#		Pic 15 Desc.	
Insert image here			Insert image here		
GPS Location		GPS Location		Field Station#	
Field Station#		Field Station#		Pic 17 Desc.	
Insert image here			Insert image here		
Insert image here			Insert image here		



Visual Site Inspection Report

Project Name	H-600 Pipeline Spread I	AFE	124300139	Spread	H-600 Pipeline Spread I
Contractor	Precision	Report #	12357		
Inspector	Casey McGaha	Date/Time	6/30/2020 5:00 PM		
Permit #	TBD	Inspection Type	VA SWPP	Station Begin	15296+00
State	VA	Inspection Area	Full	Station End	15678+57
County	Pittsylvania	Ground	Dry	Temperature (°F)	90.00
Municipality	Chatham	Weather	Sunny	Rain Gauge (in)	0.00
				Rain Accumulation Time (days)	0.00
1. Are the approved (stamped) E&S Plan and PCSM Plan present on site?					Yes
2. Are there activities occurring outside of the limits of disturbance shown on the plan drawings? (If yes, notify the MVP Environmental Permitting Coordinator and explain in comments.)					No
3. Is Construction sequence outlined in the construction notes of the E&S plan set or PCSM plan set being followed? (If No, notify MVP Environmental Permitting Coordinator and explain in comments.)					Yes
4. E&S BMPs (List BMPs and note if installed and maintained as per the plan. If corrective action is needed, a picture is required.)					
E&S BMPs		Compliance Level	Corrective Action	Corrective Time Frame	Date Repaired
Compost Filter Sock		Communication			
Compost Filter Sock		Acceptable			
Equipment Bridge		Communication			
5. Site Conditions					
Is an unauthorized discharge (such as sediment, gravel, oil, HDD fluid, etc.) occurring to waters, wetlands, or beyond defined limits of disturbance resulting from earth disturbance activity or ineffective BMP? If yes, take a photo and immediately contact MVP Environmental Permitting Coordinator.					No
Have inactive disturbed areas (stockpiles, final grade) been stabilized per state requirements?					Yes
Are slopes 3:1 and greater stabilized with appropriate BMPs as per E&S plans?					Yes
Has a new slip/slide been observed? (If yes, complete Slide Report Form)					No

A/E	124300139	Date/Time	6/30/2020 5:00 PM	Report #	12357
6. PCSM BMPs (List BMPs and note if installed and maintained as per the plan. If corrective action is needed, a picture is required.)					
PCSM BMPs	Compliance Level	Corrective Action	Corrective Time Frame	Date Repaired	
7. Identify all remedial measures that have been taken since the previous inspection was conducted.					
Comments (Reference above questions as appropriate.)					
<p>The EI continues to travel row to identify vegetation, maintenance, and compliance issues. Any issue discovered will be added to the punchlist so repairs can be made.</p> <p>Landowners continue to cause damage to ECDs throughout section. These issues are documented and are being corrected at each location. The EI has spoken with all parties about the issues.</p>					
Note: It is a condition of National Pollutant Discharge Elimination System and Erosion and Sediment permits that a maintenance program be conducted to provide for the operation and maintenance of all BMPs to be inspected on a weekly basis and after each stormwater event. Please list in the space provided comments to note if repairs or replacement are needed or have been made for BMPs as a result of the inspection. Failure to conduct the required inspection may result in permit suspension or the imposition of civil penalties. If supplemental monitoring is required as part of a permit condition this form may be used to meet those monitoring requirements.					

A/E	124300139	Date/Time	6/30/2020 5:00 PM	Report #	
Pictures					
					
GPS Location	0	GPS Location	0		
Field Station#	15393+00	Field Station#	15488+00		
Pic 1 Desc.	All ECDs are functioning properly at natural drainage feature.		Pic 2 Desc.	CFS damaged by landowner.	
					
GPS Location	0	GPS Location	0		
Field Station#	15545+00	Field Station#	15562+50		
Pic 3 Desc.	No vegetation present along row.		Pic 4 Desc.	Landowner continues to run over bridge wattles causing damage.	
Insert image here			Insert image here		
GPS Location		GPS Location			
Field Station#		Field Station#			
Pic 5 Desc.		Pic 6 Desc.			

A/E	124300139	Date/Time	6/30/2020 5:00 PM	Report #	
Pictures					
Insert image here			Insert image here		
GPS Location		GPS Location		Field Station#	
Field Station#		Field Station#		Pic 7 Desc.	
Insert image here			Insert image here		
GPS Location		GPS Location		Field Station#	
Field Station#		Field Station#		Pic 9 Desc.	
Insert image here			Insert image here		
GPS Location		GPS Location		Field Station#	
Field Station#		Field Station#		Pic 11 Desc.	
Insert image here			Insert image here		
Insert image here			Insert image here		

A/E	124300139	Date/Time	6/30/2020 5:00 PM	Report #	
Pictures					
Insert image here			Insert image here		
GPS Location		GPS Location		Field Station#	
Field Station#		Field Station#		Pic 13 Desc.	
Insert image here			Insert image here		
GPS Location		GPS Location		Field Station#	
Field Station#		Field Station#		Pic 15 Desc.	
Insert image here			Insert image here		
GPS Location		GPS Location		Field Station#	
Field Station#		Field Station#		Pic 17 Desc.	
Insert image here			Insert image here		
Insert image here			Insert image here		