









Visual Site Inspection Report

Project Name	H-600 Pipeline Spread I	AFE	124300139	Spread	H-600 Pipeline Spread I
Contractor	Precision			Report #	11647
Inspector	Ben Davenport			Date/Time	6/8/2020 5:00 PM
Permit #	TBD	Inspection Type	VA SWPP	Station Begin	14928+52
State	VA	Inspection Area	Partial	Station End	15296+00
County	Franklin/Pittsylvania	Ground	Dry	Temperature (°F)	85.00
Municipality	Chatham	Weather	Sunny	Rain Gauge (in)	0.00
				Rain Accumulation Time (days)	4.00
1. Are the approved (stamped) E&S Plan and PCSM Plan present on site?					Yes
2. Are there activities occurring outside of the limits of disturbance shown on the plan drawings? (If yes, notify the MVP Environmental Permitting Coordinator and explain in comments.)					No
3. Is Construction sequence outlined in the construction notes of the E&S plan set or PCSM plan set being followed? (If No, notify MVP Environmental Permitting Coordinator and explain in comments.)					Yes
4. E&S BMPs (List BMPs and note if installed and maintained as per the plan. If corrective action is needed, a picture is required.)					
E&S BMPs	Compliance Level	Corrective Action	Corrective Time Frame	Date Repaired	
Equipment Bridge	Acceptable				
Compost Filter Sock	Acceptable				
Silt Fence (Filter Fabric Fence)	Acceptable				
Vegetative Stabilization (Temporary)	Acceptable				
5. Site Conditions					
Is an unauthorized discharge (such as sediment, gravel, oil, HDD fluid, etc.) occurring to waters, wetlands, or beyond defined limits of disturbance resulting from earth disturbance activity or ineffective BMP? If yes, take a photo and immediately contact MVP Environmental Permitting Coordinator.					No
Have inactive disturbed areas (stockpiles, final grade) been stabilized per state requirements?					Yes
Are slopes 3:1 and greater stabilized with appropriate BMPs as per E&S plans?					Yes
Has a new slip/slide been observed? (If yes, complete Slide Report Form)					No

A/E	124300139	Date/Time	6/8/2020 5:00 PM	Report #	11647
6. PCSM BMPs (List BMPs and note if installed and maintained as per the plan. If corrective action is needed, a picture is required.)					
PCSM BMPs	Compliance Level	Corrective Action	Corrective Time Frame	Date Repaired	
7. Identify all remedial measures that have been taken since the previous inspection was conducted.					
<div style="height: 100px;"></div>					
Comments (Reference above questions as appropriate.)					
<ul style="list-style-type: none"> -Performed SWPPP inspection of portion of Spread I section -Multiple rain events occurred during inspection period; see rain log for totals in all sections -Sunny with dry ground conditions during inspection -Perimeter controls and ECD's were inspected and any maintenance was forwarded to the contractor for repair -Inspection observed condition of water bars, sumps, and end treatments along ROW -Continue to monitor ROW for signs of erosion -Environmental crews continue to perform environmental maintenance along entire ROW -Multiple environmental issues observed and items added to environmental punch list -Issues identified in previous SWPPP Report were communicated and continue to be addressed by contractor -EI team continues to travel ROW to identify environmental maintenance and compliance issues. All issues identified will continue to be communicated to contractor for completion -Armstrong Rd rain gauge totals: 0.00 inches recorded during inspection period +6/5/20 - 0.00 inches recorded +6/6/20 - 0.00 inches recorded 					
Note: It is a condition of National Pollutant Discharge Elimination System and Erosion and Sediment permits that a maintenance program be conducted to provide for the operation and maintenance of all BMPs to be inspected on a weekly basis and after each stormwater event. Please list in the space provided comments to note if repairs or replacement are needed or have been made for BMPs as a result of the inspection. Failure to conduct the required inspection may result in permit suspension or the imposition of civil penalties. If supplemental monitoring is required as part of a permit condition this form may be used to meet those monitoring requirements.					

A/E	124300139	Date/Time	6/8/2020 5:00 PM	Report #	
Pictures					
					
GPS Location	1	GPS Location	2		
Field Station#	14950+47	Field Station#	14950+47		
Pic 1 Desc.	Bridge crossing of stream S-G13. ECD's on bridge and surrounding streams and buffer areas in good condition.		Pic 2 Desc.	Downstream view of S-G13.	
					
GPS Location	3	GPS Location	4		
Field Station#	14991+62	Field Station#	14991+62		
Pic 3 Desc.	Bridge crossing of stream S-D7. ECD's on bridge and surrounding streams and buffer areas in good condition.		Pic 4 Desc.	Downstream view of S-D7.	
					
GPS Location	5	GPS Location	6		
Field Station#	15026+04	Field Station#	15026+04		
Pic 5 Desc.	Bridge crossing of streams S-D3 and S-D4. ECD's on bridge and surrounding streams and buffer areas in good condition.		Pic 6 Desc.	Downstream view of S-D3.	

A/E	124300139	Date/Time	6/8/2020 5:00 PM	Report #	
Pictures					
Insert image here			Insert image here		
GPS Location		GPS Location		Field Station#	
Field Station#		Field Station#		Pic 7 Desc.	
Insert image here			Insert image here		
GPS Location		GPS Location		Field Station#	
Field Station#		Field Station#		Pic 9 Desc.	
Insert image here			Insert image here		
GPS Location		GPS Location		Field Station#	
Field Station#		Field Station#		Pic 11 Desc.	
Insert image here			Insert image here		
Insert image here			Insert image here		





A/E	124300139	Date/Time	6/8/2020 5:00 PM	Report #	
Pictures					
Insert image here			Insert image here		
GPS Location		GPS Location		Field Station#	
Field Station#		Field Station#		Pic 13 Desc.	
Insert image here			Insert image here		
GPS Location		GPS Location		Field Station#	
Field Station#		Field Station#		Pic 15 Desc.	
Insert image here			Insert image here		
GPS Location		GPS Location		Field Station#	
Field Station#		Field Station#		Pic 17 Desc.	
Insert image here			Insert image here		
Insert image here			Insert image here		



Visual Site Inspection Report

Project Name	H-600 Pipeline Spread I	AFE	124300139	Spread	H-600 Pipeline Spread I
Contractor	Precision			Report #	11649
Inspector	Logan Box			Date/Time	6/8/2020 5:12 PM
Permit #	TBD	Inspection Type	VA SWPP	Station Begin	13670+00
State	VA	Inspection Area	Partial	Station End	13784+35
County	Franklin	Ground	Damp	Temperature (°F)	83.00
Municipality	N/A	Weather	Sunny	Rain Gauge (in)	1.20
				Rain Accumulation Time (days)	6.00
1. Are the approved (stamped) E&S Plan and PCSM Plan present on site?					Yes
2. Are there activities occurring outside of the limits of disturbance shown on the plan drawings? (If yes, notify the MVP Environmental Permitting Coordinator and explain in comments.)					No
3. Is Construction sequence outlined in the construction notes of the E&S plan set or PCSM plan set being followed? (If No, notify MVP Environmental Permitting Coordinator and explain in comments.)					Yes
4. E&S BMPs (List BMPs and note if installed and maintained as per the plan. If corrective action is needed, a picture is required.)					
E&S BMPs	Compliance Level	Corrective Action	Corrective Time Frame	Date Repaired	
Silt Fence (Filter Fabric Fence)	Communication				
Equipment Bridge	Acceptable				
Erosion Control Blanket	Acceptable				
Compost Filter Sock	Acceptable				
5. Site Conditions					
Is an unauthorized discharge (such as sediment, gravel, oil, HDD fluid, etc.) occurring to waters, wetlands, or beyond defined limits of disturbance resulting from earth disturbance activity or ineffective BMP? If yes, take a photo and immediately contact MVP Environmental Permitting Coordinator.					No
Have inactive disturbed areas (stockpiles, final grade) been stabilized per state requirements?					Yes
Are slopes 3:1 and greater stabilized with appropriate BMPs as per E&S plans?					Yes
Has a new slip/slide been observed? (If yes, complete Slide Report Form)					No

A/E	124300139	Date/Time	6/8/2020 5:12 PM	Report #	11649
6. PCSM BMPs (List BMPs and note if installed and maintained as per the plan. If corrective action is needed, a picture is required.)					
PCSM BMPs	Compliance Level	Corrective Action	Corrective Time Frame	Date Repaired	
7. Identify all remedial measures that have been taken since the previous inspection was conducted.					
Comments (Reference above questions as appropriate.)					
<p>Traveled and inspected all ECDs throughout the row, monitored vegetation growth throughout.</p> <p>Inspected all stream and wetland crossings, checked equipment bridges and protection.</p> <p>Documented damaged P1 and added to the punch list along with other items as needed to be addressed</p> <p>Talked with environmental crews as they worked to make repairs to punch list items and inspected ECDs to be sure they were installed correctly.</p> <p>Total measurable rainfall for this period is 1.2".</p>					
Note: It is a condition of National Pollutant Discharge Elimination System and Erosion and Sediment permits that a maintenance program be conducted to provide for the operation and maintenance of all BMPs to be inspected on a weekly basis and after each stormwater event. Please list in the space provided comments to note if repairs or replacement are needed or have been made for BMPs as a result of the inspection. Failure to conduct the required inspection may result in permit suspension or the imposition of civil penalties. If supplemental monitoring is required as part of a permit condition this form may be used to meet those monitoring requirements.					

A/E	124300139	Date/Time	6/8/2020 5:12 PM	Report #	
Pictures					
					
GPS Location	0000	GPS Location	0000		
Field Station#	13756+60	Field Station#	13781+62		
Pic 1 Desc.	P1 requires maintenance, added to the punch list	Pic 2 Desc.	Bridge protection in place and functioning		
					
GPS Location	0000	GPS Location	0000		
Field Station#	13781+62	Field Station#	13781+62		
Pic 3 Desc.	Stream photo facing downstream	Pic 4 Desc.	Stream crossing photo facing upstream		
Insert image here			Insert image here		
GPS Location		GPS Location			
Field Station#		Field Station#			
Pic 5 Desc.		Pic 6 Desc.			

A/E	124300139	Date/Time	6/8/2020 5:12 PM	Report #	
Pictures					
Insert image here			Insert image here		
GPS Location		GPS Location		Field Station#	
Field Station#		Field Station#		Pic 7 Desc.	
Insert image here			Insert image here		
GPS Location		GPS Location		Field Station#	
Field Station#		Field Station#		Pic 9 Desc.	
Insert image here			Insert image here		
GPS Location		GPS Location		Field Station#	
Field Station#		Field Station#		Pic 11 Desc.	
Insert image here			Insert image here		
Insert image here			Insert image here		





A/E	124300139	Date/Time	6/8/2020 5:12 PM	Report #	
Pictures					
Insert image here			Insert image here		
GPS Location		GPS Location		Field Station#	
Field Station#		Field Station#		Pic 13 Desc.	
Insert image here			Insert image here		
GPS Location		GPS Location		Field Station#	
Field Station#		Field Station#		Pic 15 Desc.	
Insert image here			Insert image here		
GPS Location		GPS Location		Field Station#	
Field Station#		Field Station#		Pic 17 Desc.	
Insert image here			Insert image here		
Insert image here			Insert image here		



Visual Site Inspection Report

Project Name	H-600 Pipeline Spread I		AFE	124300139	Spread	H-600 Pipeline Spread I	
Contractor	Precision				Report #	11654	
Inspector	John White				Date/Time	6/8/2020 12:53 PM	
Permit #	TBD	Inspection Type	VA SWPP		Station Begin	15678+57	
State	VA	Inspection Area	Full		Station End	16027+46	
County	Pittsylvania	Ground	Dry		Temperature (°F)	81.00	
Municipality	Chatham	Weather	Sunny		Rain Gauge (in)	0.00	
					Rain Accumulation Time (days)	4.00	
1. Are the approved (stamped) E&S Plan and PCSM Plan present on site?							Yes
2. Are there activities occurring outside of the limits of disturbance shown on the plan drawings? (If yes, notify the MVP Environmental Permitting Coordinator and explain in comments.)							No
3. Is Construction sequence outlined in the construction notes of the E&S plan set or PCSM plan set being followed? (If No, notify MVP Environmental Permitting Coordinator and explain in comments.)							Yes
4. E&S BMPs (List BMPs and note if installed and maintained as per the plan. If corrective action is needed, a picture is required.)							
E&S BMPs		Compliance Level	Corrective Action		Corrective Time Frame	Date Repaired	
Compost Filter Sock		Acceptable					
Housekeeping		Acceptable					
Rock-lined Channel		Acceptable					
Sump Pit		Acceptable					
Waterbar End Treatment		Acceptable					
Waterbar		Acceptable					
5. Site Conditions							
Is an unauthorized discharge (such as sediment, gravel, oil, HDD fluid, etc.) occurring to waters, wetlands, or beyond defined limits of disturbance resulting from earth disturbance activity or ineffective BMP? If yes, take a photo and immediately contact MVP Environmental Permitting Coordinator.							No
Have inactive disturbed areas (stockpiles, final grade) been stabilized per state requirements?							Yes
Are slopes 3:1 and greater stabilized with appropriate BMPs as per E&S plans?							Yes
Has a new slip/slide been observed? (If yes, complete Slide Report Form)							No

A/E	124300139	Date/Time	6/8/2020 12:53 PM	Report #	11654
6. PCSM BMPs (List BMPs and note if installed and maintained as per the plan. If corrective action is needed, a picture is required.)					
PCSM BMPs	Compliance Level	Corrective Action	Corrective Time Frame	Date Repaired	
7. Identify all remedial measures that have been taken since the previous inspection was conducted.					
Comments (Reference above questions as appropriate.)					
Performed SWPPP Inspection on this section. Inspected lines #602(00+00-19+25)#603(00+00-24+53). There were no issues to report at the time of Inspection.					
Note: It is a condition of National Pollutant Discharge Elimination System and Erosion and Sediment permits that a maintenance program be conducted to provide for the operation and maintenance of all BMPs to be inspected on a weekly basis and after each stormwater event. Please list in the space provided comments to note if repairs or replacement are needed or have been made for BMPs as a result of the inspection. Failure to conduct the required inspection may result in permit suspension or the imposition of civil penalties. If supplemental monitoring is required as part of a permit condition this form may be used to meet those monitoring requirements.					

A/E	124300139	Date/Time	6/8/2020 12:53 PM	Report #	
Pictures					
					
GPS Location	O	GPS Location	O		
Field Station#	16010+00	Field Station#	16013+00		
Pic 1 Desc.	Observing water bar, sump and end treatment performing as they should.	Pic 2 Desc.	Observing CWD outlet and ECD's performing as they should.		
					
GPS Location	O	GPS Location	O		
Field Station#	16008+00	Field Station#	15837+00		
Pic 3 Desc.	Observing sump and end treatment performing as they should.	Pic 4 Desc.	Observing ECD's performing as they should.		
Insert image here			Insert image here		
GPS Location		GPS Location			
Field Station#		Field Station#			
Pic 5 Desc.		Pic 6 Desc.			

A/E	124300139	Date/Time	6/8/2020 12:53 PM	Report #	
Pictures					
Insert image here			Insert image here		
GPS Location		GPS Location		Field Station#	
Field Station#		Field Station#		Pic 7 Desc.	
Insert image here			Insert image here		
GPS Location		GPS Location		Field Station#	
Field Station#		Field Station#		Pic 9 Desc.	
Insert image here			Insert image here		
GPS Location		GPS Location		Field Station#	
Field Station#		Field Station#		Pic 11 Desc.	
Insert image here			Insert image here		
Insert image here			Insert image here		

A/E	124300139	Date/Time	6/8/2020 12:53 PM	Report #	
Pictures					
Insert image here			Insert image here		
GPS Location		GPS Location		Field Station#	
Field Station#		Field Station#		Pic 13 Desc.	
Insert image here			Insert image here		
GPS Location		GPS Location		Field Station#	
Field Station#		Field Station#		Pic 15 Desc.	
Insert image here			Insert image here		
GPS Location		GPS Location		Field Station#	
Field Station#		Field Station#		Pic 17 Desc.	
Insert image here			Insert image here		



Visual Site Inspection Report

Project Name	H-600 Pipeline Spread I	AFE	124300139	Spread	H-600 Pipeline Spread I
Contractor	Precision			Report #	11658
Inspector	Justin Burch			Date/Time	6/8/2020 1:11 PM
Permit #	TBD	Inspection Type	VA SWPP	Station Begin	14171+36
State	VA	Inspection Area	Full	Station End	14546+75
County	Franklin	Ground	Dry	Temperature (°F)	85.00
Municipality	N/A	Weather	Sunny	Rain Gauge (in)	0.00
				Rain Accumulation Time (days)	6.00
1. Are the approved (stamped) E&S Plan and PCSM Plan present on site?					Yes
2. Are there activities occurring outside of the limits of disturbance shown on the plan drawings? (If yes, notify the MVP Environmental Permitting Coordinator and explain in comments.)					No
3. Is Construction sequence outlined in the construction notes of the E&S plan set or PCSM plan set being followed? (If No, notify MVP Environmental Permitting Coordinator and explain in comments.)					Yes
4. E&S BMPs (List BMPs and note if installed and maintained as per the plan. If corrective action is needed, a picture is required.)					
E&S BMPs	Compliance Level	Corrective Action	Corrective Time Frame	Date Repaired	
Erosion Control Blanket	Acceptable				
Slope Drain Pipe	Acceptable				
Rock-lined Channel	Acceptable				
Sump Pit	Acceptable				
5. Site Conditions					
Is an unauthorized discharge (such as sediment, gravel, oil, HDD fluid, etc.) occurring to waters, wetlands, or beyond defined limits of disturbance resulting from earth disturbance activity or ineffective BMP? If yes, take a photo and immediately contact MVP Environmental Permitting Coordinator.					No
Have inactive disturbed areas (stockpiles, final grade) been stabilized per state requirements?					Yes
Are slopes 3:1 and greater stabilized with appropriate BMPs as per E&S plans?					Yes
Has a new slip/slide been observed? (If yes, complete Slide Report Form)					No

A/E	124300139	Date/Time	6/8/2020 1:11 PM	Report #	11658
6. PCSM BMPs (List BMPs and note if installed and maintained as per the plan. If corrective action is needed, a picture is required.)					
PCSM BMPs	Compliance Level	Corrective Action	Corrective Time Frame	Date Repaired	
7. Identify all remedial measures that have been taken since the previous inspection was conducted.					
<div style="height: 100px; border: 1px solid black;"></div>					
Comments (Reference above questions as appropriate.)					
<ul style="list-style-type: none"> - Inspector performed a SWPPP inspection from 14171+36 to 14546+75. - No issues were added to the punch list since the last SWPPP inspection as ECDs were observed to be in compliance at the time of inspection. - No rainfall events occurred since the last SWPPP inspection. - Inspector received instructions from Lead EI, Tracy Hilbun, to inspect every sump for trapped turtles from MP 271.3 to MP 273.6 (Golden View Road to the GAS of Webster Road). One turtle was found in a waterbar sump and Mr. Hilbun was notified of its location. Subsequently the contractor was instructed to remove the turtle from the sump. 					
Note: It is a condition of National Pollutant Discharge Elimination System and Erosion and Sediment permits that a maintenance program be conducted to provide for the operation and maintenance of all BMPs to be inspected on a weekly basis and after each stormwater event. Please list in the space provided comments to note if repairs or replacement are needed or have been made for BMPs as a result of the inspection. Failure to conduct the required inspection may result in permit suspension or the imposition of civil penalties. If supplemental monitoring is required as part of a permit condition this form may be used to meet those monitoring requirements.					

A/E	124300139	Date/Time	6/8/2020 1:11 PM	Report #	
Pictures					
GPS Location	0	GPS Location	0		
Field Station#	14484+00	Field Station#	14232+00		
Pic 1 Desc.	Erosion control blanket in acceptable condition		Pic 2 Desc.	Slope drain in acceptable condition	
GPS Location	0	GPS Location	0		
Field Station#	14402+00	Field Station#	14416+75		
Pic 3 Desc.	Rock lined channel in acceptable condition		Pic 4 Desc.	Slope drain sump pit in acceptable condition	
Insert image here			Insert image here		
GPS Location		GPS Location			
Field Station#		Field Station#			
Pic 5 Desc.			Pic 6 Desc.		

A/E	124300139	Date/Time	6/8/2020 1:11 PM	Report #	
Pictures					
Insert image here			Insert image here		
GPS Location		GPS Location		Field Station#	
Field Station#		Field Station#		Pic 7 Desc.	
Insert image here			Insert image here		
GPS Location		GPS Location		Field Station#	
Field Station#		Field Station#		Pic 9 Desc.	
Insert image here			Insert image here		
GPS Location		GPS Location		Field Station#	
Field Station#		Field Station#		Pic 11 Desc.	
Insert image here			Insert image here		
Insert image here			Insert image here		

A/E	124300139	Date/Time	6/8/2020 1:11 PM	Report #	
Pictures					
Insert image here			Insert image here		
GPS Location		GPS Location		Field Station#	
Field Station#		Field Station#		Pic 13 Desc.	
Insert image here			Insert image here		
GPS Location		GPS Location		Field Station#	
Field Station#		Field Station#		Pic 15 Desc.	
Insert image here			Insert image here		
GPS Location		GPS Location		Field Station#	
Field Station#		Field Station#		Pic 17 Desc.	
Insert image here			Insert image here		
Insert image here			Insert image here		



Visual Site Inspection Report

Project Name	H-600 Pipeline Spread I	AFE	124300139	Spread	H-600 Pipeline Spread I
Contractor	Precision			Report #	11665
Inspector	Randall Grey			Date/Time	6/8/2020 3:54 PM
Permit #	TBD	Inspection Type	VA SWPP	Station Begin	14546+75
State	VA	Inspection Area	Full	Station End	14928+52
County	Franklin	Ground	Dry	Temperature (°F)	82.00
Municipality	N/A	Weather	Sunny	Rain Gauge (in)	0.00
				Rain Accumulation Time (days)	4.00
1. Are the approved (stamped) E&S Plan and PCSM Plan present on site?					Yes
2. Are there activities occurring outside of the limits of disturbance shown on the plan drawings? (If yes, notify the MVP Environmental Permitting Coordinator and explain in comments.)					No
3. Is Construction sequence outlined in the construction notes of the E&S plan set or PCSM plan set being followed? (If No, notify MVP Environmental Permitting Coordinator and explain in comments.)					Yes
4. E&S BMPs (List BMPs and note if installed and maintained as per the plan. If corrective action is needed, a picture is required.)					
E&S BMPs	Compliance Level	Corrective Action	Corrective Time Frame	Date Repaired	
Vegetative Stabilization (Temporary)	Acceptable				
Equipment Bridge	Acceptable				
Waterbar End Treatment	Acceptable				
5. Site Conditions					
Is an unauthorized discharge (such as sediment, gravel, oil, HDD fluid, etc.) occurring to waters, wetlands, or beyond defined limits of disturbance resulting from earth disturbance activity or ineffective BMP? If yes, take a photo and immediately contact MVP Environmental Permitting Coordinator.					No
Have inactive disturbed areas (stockpiles, final grade) been stabilized per state requirements?					Yes
Are slopes 3:1 and greater stabilized with appropriate BMPs as per E&S plans?					Yes
Has a new slip/slide been observed? (If yes, complete Slide Report Form)					No

AFE	124300139	Date/Time	6/8/2020 3:54 PM	Report #	11665
6. PCSM BMPs (List BMPs and note if installed and maintained as per the plan. If corrective action is needed, a picture is required.)					
PCSM BMPs	Compliance Level	Corrective Action	Corrective Time Frame	Date Repaired	
7. Identify all remedial measures that have been taken since the previous inspection was conducted.					
Comments (Reference above questions as appropriate.)					
<p> Performed SWPPP inspection on portion of Spread I. There was no rain accumulation since the last SWPPP report was completed on Tuesday 5-2-20. Perimeter controls and ECDs were inspected and any issues found were forwarded to the contractor for repair. Sections of right of way will continuously be monitored checking water bars, sumps, temporary stabilization, and ECDs to update the punch list. The contractor removed the remaining 11 from stream S-E17 today that washed away from the bridge on 4-13-20 due to heavy rainfall. Mats were removed by winching them to a flat safe location, cutting them up, and hauling them out by hand. </p>					
Note: It is a condition of National Pollutant Discharge Elimination System and Erosion and Sediment permits that a maintenance program be conducted to provide for the operation and maintenance of all BMPs to be inspected on a weekly basis and after each stormwater event. Please list in the space provided comments to note if repairs or replacement are needed or have been made for BMPs as a result of the inspection. Failure to conduct the required inspection may result in permit suspension or the imposition of civil penalties. If supplemental monitoring is required as part of a permit condition this form may be used to meet those monitoring requirements.					

AFE	124300139	Date/Time	6/8/2020 3:54 PM	Report #	
Pictures					
					
GPS Location	0	GPS Location	0		
Field Station#	14555+00	Field Station#	14582+85		
Pic 1 Desc.	Temporary stabilization on the GAS of Tobacco Road		Pic 2 Desc.	Equipment bridge clean at stream S-E17	
					
GPS Location	0	GPS Location	0		
Field Station#	14585+00	Field Station#	14568+10		
Pic 3 Desc.	Water bar end treatment functioning as intended		Pic 4 Desc.	Equipment bridge clean at stream S-E18	
					
GPS Location	0	GPS Location	0		
Field Station#	14585+00	Field Station#	14585+00		
Pic 5 Desc.	Contractor removing mats from stream S-E17 by winching to a safe location and cutting up to be hauled out by hand		Pic 6 Desc.	Contractor removing mats from stream S-E17 by winching to a safe location and cutting up to be hauled out by hand	

A/E	124300139	Date/Time	6/8/2020 3:54 PM	Report #	
Pictures					
Insert image here			Insert image here		
GPS Location		GPS Location		Field Station#	
Field Station#		Field Station#		Pic 7 Desc.	
Insert image here			Insert image here		
GPS Location		GPS Location		Field Station#	
Field Station#		Field Station#		Pic 9 Desc.	
Insert image here			Insert image here		
GPS Location		GPS Location		Field Station#	
Field Station#		Field Station#		Pic 11 Desc.	
Insert image here			Insert image here		
Insert image here			Insert image here		

A/E	124300139	Date/Time	6/8/2020 3:54 PM	Report #	
Pictures					
Insert image here			Insert image here		
GPS Location		GPS Location		Field Station#	
Field Station#		Field Station#		Pic 13 Desc.	
Insert image here			Insert image here		
GPS Location		GPS Location		Field Station#	
Field Station#		Field Station#		Pic 15 Desc.	
Insert image here			Insert image here		
GPS Location		GPS Location		Field Station#	
Field Station#		Field Station#		Pic 17 Desc.	
Insert image here			Insert image here		
Insert image here			Insert image here		



Visual Site Inspection Report

Project Name	H-600 Pipeline Spread I	AFE	124300139	Spread	H-600 Pipeline Spread I
Contractor	Precision			Report #	11668
Inspector	Charles Head			Date/Time	6/8/2020 1:25 PM
Permit #	TBD	Inspection Type	VA SWPP	Station Begin	13784+35
State	VA	Inspection Area	Partial	Station End	14171+36
County	Franklin	Ground	Damp	Temperature (°F)	82.00
Municipality	N/A	Weather	Sunny	Rain Gauge (in)	0.75
				Rain Accumulation Time (days)	6.00
1. Are the approved (stamped) E&S Plan and PCSM Plan present on site?					Yes
2. Are there activities occurring outside of the limits of disturbance shown on the plan drawings? (If yes, notify the MVP Environmental Permitting Coordinator and explain in comments.)					No
3. Is Construction sequence outlined in the construction notes of the E&S plan set or PCSM plan set being followed? (If No, notify MVP Environmental Permitting Coordinator and explain in comments.)					Yes
4. E&S BMPs (List BMPs and note if installed and maintained as per the plan. If corrective action is needed, a picture is required.)					
E&S BMPs	Compliance Level	Corrective Action	Corrective Time Frame	Date Repaired	
Compost Filter Sock	Communication				
Equipment Bridge	Acceptable				
Erosion Control Blanket	Acceptable				
Silt Fence (Filter Fabric Fence)	Acceptable				
Silt Fence (Reinforce Filter Fence)	Acceptable				
Vegetative Stabilization (Temporary)	Acceptable				
Rock Construction Entrance	Acceptable				
Waterbar	Acceptable				
Sump Pit	Acceptable				
5. Site Conditions					
Is an unauthorized discharge (such as sediment, gravel, oil, HDD fluid, etc.) occurring to waters, wetlands, or beyond defined limits of disturbance resulting from earth disturbance activity or ineffective BMP? If yes, take a photo and immediately contact MVP Environmental Permitting Coordinator.					No
Have inactive disturbed areas (stockpiles, final grade) been stabilized per state requirements?					Yes
Are slopes 3:1 and greater stabilized with appropriate BMPs as per E&S plans?					Yes
Has a new slip/slide been observed? (If yes, complete Slide Report Form)					No

A/E	124300139	Date/Time	6/8/2020 1:25 PM	Report #	11668
6. PCSM BMPs (List BMPs and note if installed and maintained as per the plan. If corrective action is needed, a picture is required.)					
PCSM BMPs	Compliance Level	Corrective Action	Corrective Time Frame	Date Repaired	
7. Identify all remedial measures that have been taken since the previous inspection was conducted.					
Comments (Reference above questions as appropriate.)					
SWPPP inspection of Spread I. Inspection was conducted of LOD and resource boundary ECDs, resources, road crossings, RCEs, water bars, sumps, end treatments, CWDs, stabilization and seeding activities, and general ROW conditions. BMPs listed above. Seeding and stabilization practices are progressing. Contractor has addressed and continues to address maintenance issues. Streams running clean and clear of sediment at time of inspection.					
Note: It is a condition of National Pollutant Discharge Elimination System and Erosion and Sediment permits that a maintenance program be conducted to provide for the operation and maintenance of all BMPs to be inspected on a weekly basis and after each stormwater event. Please list in the space provided comments to note if repairs or replacement are needed or have been made for BMPs as a result of the inspection. Failure to conduct the required inspection may result in permit suspension or the imposition of civil penalties. If supplemental monitoring is required as part of a permit condition this form may be used to meet those monitoring requirements.					

AFE	124300139	Date/Time	6/8/2020 1:25 PM	Report #	
Pictures					
					
GPS Location	0	GPS Location	0		
Field Station#	13949+70	Field Station#	13923+00		
Pic 1 Desc.	Approximately 13949+70. Overview of stream crossing and equipment bridge at stream S-CD1. Contractor replacing Geotextile fabric, damaged timber mats and ECDs.		Pic 2 Desc.	Approximately 13923+00. Overview of ROW. ROW temporarily stabilized and has temporary vegetation growing.	
					
GPS Location	0	GPS Location	0		
Field Station#	13875+44	Field Station#	14000+00		
Pic 3 Desc.	Approximately 13875+44. Overview of stream crossing, equipment bridge and ECDs at stream S-CD6.		Pic 4 Desc.	Approximately 14000+00. Contractor blowing straw mulch for stabilization.	
		Insert image here			
GPS Location	0	GPS Location			
Field Station#	13990+00	Field Station#			
Pic 5 Desc.	Approximately 13990+00. Contractor pushing spoil back in place. Spoil will be stabilized and reseeded.		Pic 6 Desc.		

A/E	124300139	Date/Time	6/8/2020 1:25 PM	Report #	
Pictures					
Insert image here			Insert image here		
GPS Location		GPS Location		Field Station#	
Field Station#		Field Station#		Pic 7 Desc.	
Insert image here			Insert image here		
GPS Location		GPS Location		Field Station#	
Field Station#		Field Station#		Pic 9 Desc.	
Insert image here			Insert image here		
GPS Location		GPS Location		Field Station#	
Field Station#		Field Station#		Pic 11 Desc.	
Insert image here			Insert image here		
Insert image here			Insert image here		


A/E	124300139	Date/Time	6/8/2020 1:25 PM	Report #	
Pictures					
Insert image here			Insert image here		
GPS Location		GPS Location		Field Station#	
Field Station#		Field Station#		Pic 13 Desc.	
Insert image here			Insert image here		
GPS Location		GPS Location		Field Station#	
Field Station#		Field Station#		Pic 15 Desc.	
Insert image here			Insert image here		
GPS Location		GPS Location		Field Station#	
Field Station#		Field Station#		Pic 17 Desc.	
Insert image here			Insert image here		
Insert image here			Insert image here		



Visual Site Inspection Report

Project Name	H-600 Pipeline Spread I	AFE	124300139	Spread	H-600 Pipeline Spread I
Contractor	Precision			Report #	11677
Inspector	Glenn Mike Renfro			Date/Time	6/8/2020 3:39 PM
Permit #	TBD	Inspection Type	VA SWPP	Station Begin	0000+00
State	VA	Inspection Area	Full	Station End	0000+00
County	Franklin	Ground	Dry	Temperature (°F)	83.00
Municipality	N/A	Weather	Sunny	Rain Gauge (in)	0.75
				Rain Accumulation Time (days)	6.00
1. Are the approved (stamped) E&S Plan and PCSM Plan present on site?					Yes
2. Are there activities occurring outside of the limits of disturbance shown on the plan drawings? (If yes, notify the MVP Environmental Permitting Coordinator and explain in comments.)					No
3. Is Construction sequence outlined in the construction notes of the E&S plan set or PCSM plan set being followed? (If No, notify MVP Environmental Permitting Coordinator and explain in comments.)					Yes
4. E&S BMPs (List BMPs and note if installed and maintained as per the plan. If corrective action is needed, a picture is required.)					
E&S BMPs	Compliance Level	Corrective Action	Corrective Time Frame	Date Repaired	
Compost Filter Sock	Acceptable				
Rock Construction Entrance	Acceptable				
Housekeeping	Acceptable				
Secondary Containment	Acceptable				
Roadside Ditch	Acceptable				
5. Site Conditions					
Is an unauthorized discharge (such as sediment, gravel, oil, HDD fluid, etc.) occurring to waters, wetlands, or beyond defined limits of disturbance resulting from earth disturbance activity or ineffective BMP? If yes, take a photo and immediately contact MVP Environmental Permitting Coordinator.					No
Have inactive disturbed areas (stockpiles, final grade) been stabilized per state requirements?					N/A
Are slopes 3:1 and greater stabilized with appropriate BMPs as per E&S plans?					N/A
Has a new slip/slide been observed? (If yes, complete Slide Report Form)					No

A/E	124300139	Date/Time	6/8/2020 3:39 PM	Report #	11677
6. PCSM BMPs (List BMPs and note if installed and maintained as per the plan. If corrective action is needed, a picture is required.)					
PCSM BMPs	Compliance Level	Corrective Action	Corrective Time Frame	Date Repaired	
7. Identify all remedial measures that have been taken since the previous inspection was conducted.					
Comments (Reference above questions as appropriate.)					
Performed SWPPP inspection of Spread I main laydown yard in Rocky Mount, Va. All perimeter ECD's were inspected and no issues were observed. Both perimeter ECD issue found during the last inspection were addressed by the contractor. The inlet protection for the parking lot drains in the paved yard were in good condition. All secondary containment structures were found to be in compliance at the time of inspection. The RCE at the gravel yard was in good condition. The General IConstruction Permits and contact information are posted at the entrance of the paved yard as required. There were no issues found to report to the contractor.					
Note: It is a condition of National Pollutant Discharge Elimination System and Erosion and Sediment permits that a maintenance program be conducted to provide for the operation and maintenance of all BMPs to be inspected on a weekly basis and after each stormwater event. Please list in the space provided comments to note if repairs or replacement are needed or have been made for BMPs as a result of the inspection. Failure to conduct the required inspection may result in permit suspension or the imposition of civil penalties. If supplemental monitoring is required as part of a permit condition this form may be used to meet those monitoring requirements.					

AFE	124300139	Date/Time	6/8/2020 3:39 PM	Report #	
Pictures					
					
GPS Location	000000000000	GPS Location	000000000000		
Field Station#	0000+00	Field Station#	0000+00		
Pic 1 Desc.	Secondary containment structure for the fuel cell in compliance.	Pic 2 Desc.	General Construction permits and contact information are posted at the entrance of the paved yard.		
					
GPS Location	000000000000	GPS Location	000000000000		
Field Station#	0000+00	Field Station#	0000+00		
Pic 3 Desc.	Perimeter ECD's on the west side of gravel yard in good condition.	Pic 4 Desc.	Perimeter ECD's on the west side of paved yard in good condition.		
Insert image here			Insert image here		
GPS Location		GPS Location			
Field Station#		Field Station#			
Pic 5 Desc.		Pic 6 Desc.			

A/E	124300139	Date/Time	6/8/2020 3:39 PM	Report #	
Pictures					
Insert image here			Insert image here		
GPS Location		GPS Location		Field Station#	
Field Station#		Field Station#		Pic 7 Desc.	
Insert image here			Insert image here		
GPS Location		GPS Location		Field Station#	
Field Station#		Field Station#		Pic 9 Desc.	
Insert image here			Insert image here		
GPS Location		GPS Location		Field Station#	
Field Station#		Field Station#		Pic 11 Desc.	
Insert image here			Insert image here		
GPS Location		GPS Location		Field Station#	
Field Station#		Field Station#		Pic 12 Desc.	







A/E	124300139	Date/Time	6/8/2020 3:39 PM	Report #	
Pictures					
Insert image here			Insert image here		
GPS Location		GPS Location		Field Station#	
Field Station#		Field Station#		Pic 13 Desc.	
Insert image here			Insert image here		
GPS Location		GPS Location		Field Station#	
Field Station#		Field Station#		Pic 15 Desc.	
Insert image here			Insert image here		
GPS Location		GPS Location		Field Station#	
Field Station#		Field Station#		Pic 17 Desc.	
Insert image here			Insert image here		
Insert image here			Insert image here		



Visual Site Inspection Report

Project Name	H-600 Pipeline Spread I	AFE	124300139	Spread	H-600 Pipeline Spread I
Contractor	Precision			Report #	11695
Inspector	Casey McGaha			Date/Time	6/8/2020 1:00 PM
Permit #	TBD	Inspection Type	VA SWPP	Station Begin	15296+00
State	VA	Inspection Area	Full	Station End	15678+57
County	Pittsylvania	Ground	Dry	Temperature (°F)	82.00
Municipality	Chatham	Weather	Sunny	Rain Gauge (in)	0.00
				Rain Accumulation Time (days)	0.00
1. Are the approved (stamped) E&S Plan and PCSM Plan present on site?					Yes
2. Are there activities occurring outside of the limits of disturbance shown on the plan drawings? (If yes, notify the MVP Environmental Permitting Coordinator and explain in comments.)					No
3. Is Construction sequence outlined in the construction notes of the E&S plan set or PCSM plan set being followed? (If No, notify MVP Environmental Permitting Coordinator and explain in comments.)					Yes
4. E&S BMPs (List BMPs and note if installed and maintained as per the plan. If corrective action is needed, a picture is required.)					
E&S BMPs	Compliance Level	Corrective Action	Corrective Time Frame	Date Repaired	
Compost Filter Sock	Acceptable				
Rock Construction Entrance	Acceptable				
Silt Fence (Filter Fabric Fence)	Acceptable				
5. Site Conditions					
Is an unauthorized discharge (such as sediment, gravel, oil, HDD fluid, etc.) occurring to waters, wetlands, or beyond defined limits of disturbance resulting from earth disturbance activity or ineffective BMP? If yes, take a photo and immediately contact MVP Environmental Permitting Coordinator.					No
Have inactive disturbed areas (stockpiles, final grade) been stabilized per state requirements?					Yes
Are slopes 3:1 and greater stabilized with appropriate BMPs as per E&S plans?					Yes
Has a new slip/slide been observed? (If yes, complete Slide Report Form)					No

A/E	124300139	Date/Time	6/8/2020 1:00 PM	Report #	11695
6. PCSM BMPs (List BMPs and note if installed and maintained as per the plan. If corrective action is needed, a picture is required.)					
PCSM BMPs	Compliance Level	Corrective Action	Corrective Time Frame	Date Repaired	
7. Identify all remedial measures that have been taken since the previous inspection was conducted.					
Comments (Reference above questions as appropriate.)					
<p>The EI continues to travel row to identify, maintenance, and compliance issues.any issue discovered will be added to the punchlist so repairs can be made.</p> <p>Environmental crews continue to perform maintenance on all punchlist items.</p> <p>No rain events have occurred since previous report.</p>					
Note: It is a condition of National Pollutant Discharge Elimination System and Erosion and Sediment permits that a maintenance program be conducted to provide for the operation and maintenance of all BMPs to be inspected on a weekly basis and after each stormwater event. Please list in the space provided comments to note if repairs or replacement are needed or have been made for BMPs as a result of the inspection. Failure to conduct the required inspection may result in permit suspension or the imposition of civil penalties. If supplemental monitoring is required as part of a permit condition this form may be used to meet those monitoring requirements.					

AFE	124300139	Date/Time	6/8/2020 1:00 PM	Report #	
Pictures					
					
GPS Location	0	GPS Location	0		
Field Station#	15297+00	Field Station#	15338+00		
Pic 1 Desc.	Temporary vegetation is present but is beginning to die out due to warm temperatures.		Pic 2 Desc.	No temporary vegetation present along row.	
					
GPS Location	0	GPS Location	0		
Field Station#	15427+50	Field Station#	15510+00		
Pic 3 Desc.	New P1 fence installed during maintenance process.		Pic 4 Desc.	No temporary vegetation present along row.	
					
GPS Location	0	GPS Location	0		
Field Station#	15529+00	Field Station#	15578+00		
Pic 5 Desc.	No temporary vegetation present along row.		Pic 6 Desc.	No temporary vegetation present along row.	

A/E	124300139	Date/Time	6/8/2020 1:00 PM	Report #	
Pictures					
Insert image here			Insert image here		
GPS Location		GPS Location		Field Station#	
Field Station#		Field Station#		Pic 7 Desc.	
Insert image here			Insert image here		
GPS Location		GPS Location		Field Station#	
Field Station#		Field Station#		Pic 9 Desc.	
Insert image here			Insert image here		
GPS Location		GPS Location		Field Station#	
Field Station#		Field Station#		Pic 11 Desc.	
Insert image here			Insert image here		
Insert image here			Insert image here		

A/E	124300139	Date/Time	6/8/2020 1:00 PM	Report #	
Pictures					
Insert image here			Insert image here		
GPS Location		GPS Location		Field Station#	
Field Station#		Field Station#		Pic 13 Desc.	
Insert image here			Insert image here		
GPS Location		GPS Location		Field Station#	
Field Station#		Field Station#		Pic 15 Desc.	
Insert image here			Insert image here		
GPS Location		GPS Location		Field Station#	
Field Station#		Field Station#		Pic 17 Desc.	
Insert image here			Insert image here		
Insert image here			Insert image here		



Visual Site Inspection Report

Project Name	H-600 Pipeline Spread I	AFE	124300139	Spread	H-600 Pipeline Spread I
Contractor	Precision			Report #	11769
Inspector	Logan Box			Date/Time	6/12/2020 5:22 PM
Permit #	TBD	Inspection Type	VA SWPP	Station Begin	13670+00
State	VA	Inspection Area	Partial	Station End	13784+35
County	Franklin	Ground	Dry	Temperature (°F)	85.00
Municipality	N/A	Weather	Sunny	Rain Gauge (in)	0.10
				Rain Accumulation Time (days)	4.00
1. Are the approved (stamped) E&S Plan and PCSM Plan present on site?					Yes
2. Are there activities occurring outside of the limits of disturbance shown on the plan drawings? (If yes, notify the MVP Environmental Permitting Coordinator and explain in comments.)					No
3. Is Construction sequence outlined in the construction notes of the E&S plan set or PCSM plan set being followed? (If No, notify MVP Environmental Permitting Coordinator and explain in comments.)					Yes
4. E&S BMPs (List BMPs and note if installed and maintained as per the plan. If corrective action is needed, a picture is required.)					
E&S BMPs	Compliance Level	Corrective Action	Corrective Time Frame	Date Repaired	
Silt Fence (Filter Fabric Fence)	Communication				
Compost Filter Sock	Acceptable				
Equipment Bridge	Acceptable				
Vegetative Stabilization (Permanent)	Acceptable				
5. Site Conditions					
Is an unauthorized discharge (such as sediment, gravel, oil, HDD fluid, etc.) occurring to waters, wetlands, or beyond defined limits of disturbance resulting from earth disturbance activity or ineffective BMP? If yes, take a photo and immediately contact MVP Environmental Permitting Coordinator.					No
Have inactive disturbed areas (stockpiles, final grade) been stabilized per state requirements?					Yes
Are slopes 3:1 and greater stabilized with appropriate BMPs as per E&S plans?					Yes
Has a new slip/slide been observed? (If yes, complete Slide Report Form)					No

A/E	124300139	Date/Time	6/12/2020 5:22 PM	Report #	11769
6. PCSM BMPs (List BMPs and note if installed and maintained as per the plan. If corrective action is needed, a picture is required.)					
PCSM BMPs	Compliance Level	Corrective Action	Corrective Time Frame	Date Repaired	
7. Identify all remedial measures that have been taken since the previous inspection was conducted.					
Comments (Reference above questions as appropriate.)					
<p>Traveled and inspected all ECDs throughout the row, monitored vegetation growth throughout.</p> <p>Inspected all stream and wetland crossings, checked equipment bridges and protection.</p> <p>Documented damaged P1 and added to the punch list along with other items as needed to be addressed</p> <p>Talked with environmental crews as they worked to make repairs to punch list items and inspected ECDs to be sure they were installed correctly.</p> <p>Total measurable rainfall for this period is 0.1"</p>					
Note: It is a condition of National Pollutant Discharge Elimination System and Erosion and Sediment permits that a maintenance program be conducted to provide for the operation and maintenance of all BMPs to be inspected on a weekly basis and after each stormwater event. Please list in the space provided comments to note if repairs or replacement are needed or have been made for BMPs as a result of the inspection. Failure to conduct the required inspection may result in permit suspension or the imposition of civil penalties. If supplemental monitoring is required as part of a permit condition this form may be used to meet those monitoring requirements.					

A/E	124300139	Date/Time	6/12/2020 5:22 PM	Report #	
Pictures					
GPS Location	000000	GPS Location	000000	Field Station#	13691+70
Field Station#	13691+70	Field Station#	13781+62	Pic 1 Desc.	Documented damaged P1 and added to the punch list
				Pic 2 Desc.	Stream crossing photo facing upstream
GPS Location	00000	GPS Location	00000	Field Station#	13781+62
Field Station#	13781+62	Field Station#	13781+62	Pic 3 Desc.	Stream crossing photo facing downstream
				Pic 4 Desc.	Monitored ECDs throughout my travels today
Insert image here			Insert image here		
GPS Location		GPS Location		Field Station#	
Field Station#		Field Station#		Pic 5 Desc.	
				Pic 6 Desc.	

A/E	124300139	Date/Time	6/12/2020 5:22 PM	Report #	
Pictures					
Insert image here			Insert image here		
GPS Location		GPS Location		Field Station#	
Field Station#		Field Station#		Pic 7 Desc.	
Insert image here			Insert image here		
GPS Location		GPS Location		Field Station#	
Field Station#		Field Station#		Pic 9 Desc.	
Insert image here			Insert image here		
GPS Location		GPS Location		Field Station#	
Field Station#		Field Station#		Pic 11 Desc.	
Insert image here			Insert image here		
Insert image here			Insert image here		

A/E	124300139	Date/Time	6/12/2020 5:22 PM	Report #	
Pictures					
Insert image here			Insert image here		
GPS Location		GPS Location		Field Station#	
Field Station#		Field Station#		Pic 13 Desc.	
Insert image here			Insert image here		
GPS Location		GPS Location		Field Station#	
Field Station#		Field Station#		Pic 15 Desc.	
Insert image here			Insert image here		
GPS Location		GPS Location		Field Station#	
Field Station#		Field Station#		Pic 17 Desc.	
Insert image here			Insert image here		
Insert image here			Insert image here		



Visual Site Inspection Report

Project Name	H-600 Pipeline Spread I	AFE	124300139	Spread	H-600 Pipeline Spread I
Contractor	Precision			Report #	11774
Inspector	John White			Date/Time	6/12/2020 10:42 AM
Permit #	TBD	Inspection Type	VA SWPP	Station Begin	15678+57
State	VA	Inspection Area	Full	Station End	16027+46
County	Pittsylvania	Ground	Damp	Temperature (°F)	83.00
Municipality	Chatham	Weather	Sunny	Rain Gauge (in)	0.60
				Rain Accumulation Time (days)	4.00
1. Are the approved (stamped) E&S Plan and PCSM Plan present on site?					Yes
2. Are there activities occurring outside of the limits of disturbance shown on the plan drawings? (If yes, notify the MVP Environmental Permitting Coordinator and explain in comments.)					No
3. Is Construction sequence outlined in the construction notes of the E&S plan set or PCSM plan set being followed? (If No, notify MVP Environmental Permitting Coordinator and explain in comments.)					Yes
4. E&S BMPs (List BMPs and note if installed and maintained as per the plan. If corrective action is needed, a picture is required.)					
E&S BMPs	Compliance Level	Corrective Action	Corrective Time Frame	Date Repaired	
Compost Filter Sock	Acceptable				
Erosion Control Blanket	Acceptable				
Housekeeping	Acceptable				
Rock Construction Entrance	Acceptable				
Sump Pit	Acceptable				
Waterbar End Treatment	Acceptable				
5. Site Conditions					
Is an unauthorized discharge (such as sediment, gravel, oil, HDD fluid, etc.) occurring to waters, wetlands, or beyond defined limits of disturbance resulting from earth disturbance activity or ineffective BMP? If yes, take a photo and immediately contact MVP Environmental Permitting Coordinator.					No
Have inactive disturbed areas (stockpiles, final grade) been stabilized per state requirements?					Yes
Are slopes 3:1 and greater stabilized with appropriate BMPs as per E&S plans?					Yes
Has a new slip/slide been observed? (If yes, complete Slide Report Form)					No

A/E	124300139	Date/Time	6/12/2020 10:42 AM	Report #	11774
6. PCSM BMPs (List BMPs and note if installed and maintained as per the plan. If corrective action is needed, a picture is required.)					
PCSM BMPs	Compliance Level	Corrective Action	Corrective Time Frame	Date Repaired	
7. Identify all remedial measures that have been taken since the previous inspection was conducted.					
Comments (Reference above questions as appropriate.)					
Performed SWPPP Inspection on this section. Inspected lines #602(00+00-19+25)#603(00+00-24+53). There were no issues to report at the time of Inspection.					
Note: It is a condition of National Pollutant Discharge Elimination System and Erosion and Sediment permits that a maintenance program be conducted to provide for the operation and maintenance of all BMPs to be inspected on a weekly basis and after each stormwater event. Please list in the space provided comments to note if repairs or replacement are needed or have been made for BMPs as a result of the inspection. Failure to conduct the required inspection may result in permit suspension or the imposition of civil penalties. If supplemental monitoring is required as part of a permit condition this form may be used to meet those monitoring requirements.					

A/E	124300139	Date/Time	6/12/2020 10:42 AM	Report #	
Pictures					
					
GPS Location	O	GPS Location	O		
Field Station#	15775+00	Field Station#	15850+00		
Pic 1 Desc.	Observing sump and end treatment performing as they should	Pic 2 Desc.	Observing ECD's performing as they should.		
					
GPS Location	O	GPS Location	O		
Field Station#	15858+00	Field Station#	00+00		
Pic 3 Desc.	Observing ECD's performing as they should.	Pic 4 Desc.	Observing RCE at Transco.		
Insert image here		Insert image here			
GPS Location		GPS Location			
Field Station#		Field Station#			
Pic 5 Desc.		Pic 6 Desc.			

A/E	124300139	Date/Time	6/12/2020 10:42 AM	Report #	
Pictures					
Insert image here			Insert image here		
GPS Location		GPS Location		Field Station#	
Field Station#		Field Station#		Pic 7 Desc.	
Insert image here			Insert image here		
GPS Location		GPS Location		Field Station#	
Field Station#		Field Station#		Pic 9 Desc.	
Insert image here			Insert image here		
GPS Location		GPS Location		Field Station#	
Field Station#		Field Station#		Pic 11 Desc.	
Insert image here			Insert image here		
Insert image here			Insert image here		





A/E	124300139	Date/Time	6/12/2020 10:42 AM	Report #	
Pictures					
Insert image here			Insert image here		
GPS Location		GPS Location		Field Station#	
Field Station#		Field Station#		Pic 13 Desc.	
Insert image here			Insert image here		
GPS Location		GPS Location		Field Station#	
Field Station#		Field Station#		Pic 15 Desc.	
Insert image here			Insert image here		
GPS Location		GPS Location		Field Station#	
Field Station#		Field Station#		Pic 17 Desc.	
Insert image here			Insert image here		



Visual Site Inspection Report

Project Name	H-600 Pipeline Spread I	AFE	124300139	Spread	H-600 Pipeline Spread I
Contractor	Precision			Report #	11807
Inspector	Justin Burch			Date/Time	6/12/2020 10:33 AM
Permit #	TBD	Inspection Type	VA SWPP	Station Begin	14171+36
State	VA	Inspection Area	Full	Station End	14546+75
County	Franklin	Ground	Damp	Temperature (°F)	85.00
Municipality	N/A	Weather	Sunny	Rain Gauge (in)	0.50
				Rain Accumulation Time (days)	4.00
1. Are the approved (stamped) E&S Plan and PCSM Plan present on site?					Yes
2. Are there activities occurring outside of the limits of disturbance shown on the plan drawings? (If yes, notify the MVP Environmental Permitting Coordinator and explain in comments.)					No
3. Is Construction sequence outlined in the construction notes of the E&S plan set or PCSM plan set being followed? (If No, notify MVP Environmental Permitting Coordinator and explain in comments.)					Yes
4. E&S BMPs (List BMPs and note if installed and maintained as per the plan. If corrective action is needed, a picture is required.)					
E&S BMPs	Compliance Level	Corrective Action	Corrective Time Frame	Date Repaired	
Equipment Bridge	Acceptable				
Vegetative Stabilization (Temporary)	Acceptable				
Rock-lined Channel	Acceptable				
Waterbar	Acceptable				
5. Site Conditions					
Is an unauthorized discharge (such as sediment, gravel, oil, HDD fluid, etc.) occurring to waters, wetlands, or beyond defined limits of disturbance resulting from earth disturbance activity or ineffective BMP? If yes, take a photo and immediately contact MVP Environmental Permitting Coordinator.					No
Have inactive disturbed areas (stockpiles, final grade) been stabilized per state requirements?					Yes
Are slopes 3:1 and greater stabilized with appropriate BMPs as per E&S plans?					Yes
Has a new slip/slide been observed? (If yes, complete Slide Report Form)					No

A/E	124300139	Date/Time	6/12/2020 10:33 AM	Report #	11807
6. PCSM BMPs (List BMPs and note if installed and maintained as per the plan. If corrective action is needed, a picture is required.)					
PCSM BMPs	Compliance Level	Corrective Action	Corrective Time Frame	Date Repaired	
7. Identify all remedial measures that have been taken since the previous inspection was conducted.					
Comments (Reference above questions as appropriate.)					
<ul style="list-style-type: none"> - Inspector performed a SWPPP inspection from 14171+36 to 14546+75. - Several issues were added to the punch list since the last SWPPP inspection; Other ECDs were observed to be in compliance at the time of inspection. - Inspector observed an environmental crew on the CIS of Timber Ridge Road addressing punch list items. - Inspector observed an environmental crew cleaning sumps with an excavator, replacing P1 silt fence and CFS, planting millet seed, and straw mulching the travel lane and other disturbed areas on the GAS of Angle plantation road. A dozer was used to track-in (anchor) the straw mulch. - Inspector spot checked punch list items logged as completed to confirm they were completed properly. - One rainfall event occurred since the last SWPPP inspection: Timber ridge road received 0.80" and Farm View Road received 0.25". 					
Note: It is a condition of National Pollutant Discharge Elimination System and Erosion and Sediment permits that a maintenance program be conducted to provide for the operation and maintenance of all BMPs to be inspected on a weekly basis and after each stormwater event. Please list in the space provided comments to note if repairs or replacement are needed or have been made for BMPs as a result of the inspection. Failure to conduct the required inspection may result in permit suspension or the imposition of civil penalties. If supplemental monitoring is required as part of a permit condition this form may be used to meet those monitoring requirements.					

A/E	124300139	Date/Time	6/12/2020 10:33 AM	Report #	
Pictures					
					
GPS Location	0	GPS Location	0		
Field Station#	14496+64	Field Station#	14230+00		
Pic 1 Desc.	Equipment bridge in acceptable condition		Pic 2 Desc.	Temporary vegetative stabilization in acceptable condition	
					
GPS Location	0	GPS Location	0		
Field Station#	14403+00	Field Station#	14539+00		
Pic 3 Desc.	Rock lined channel in acceptable condition		Pic 4 Desc.	Waterbar in acceptable condition	
Insert image here			Insert image here		
GPS Location		GPS Location			
Field Station#		Field Station#			
Pic 5 Desc.			Pic 6 Desc.		

A/E	124300139	Date/Time	6/12/2020 10:33 AM	Report #	
Pictures					
Insert image here			Insert image here		
GPS Location		GPS Location		Field Station#	
Field Station#		Field Station#		Pic 7 Desc.	
Insert image here			Insert image here		
GPS Location		GPS Location		Field Station#	
Field Station#		Field Station#		Pic 9 Desc.	
Insert image here			Insert image here		
GPS Location		GPS Location		Field Station#	
Field Station#		Field Station#		Pic 11 Desc.	
Insert image here			Insert image here		
Insert image here			Insert image here		

A/E	124300139	Date/Time	6/12/2020 10:33 AM	Report #	
Pictures					
Insert image here			Insert image here		
GPS Location		GPS Location		Field Station#	
Field Station#		Field Station#		Pic 13 Desc.	
Insert image here			Insert image here		
GPS Location		GPS Location		Field Station#	
Field Station#		Field Station#		Pic 15 Desc.	
Insert image here			Insert image here		
GPS Location		GPS Location		Field Station#	
Field Station#		Field Station#		Pic 17 Desc.	
Insert image here			Insert image here		
Insert image here			Insert image here		



Visual Site Inspection Report

Project Name	H-600 Pipeline Spread I	AFE	124300139	Spread	H-600 Pipeline Spread I
Contractor	Precision	Report #	11815		
Inspector	Glenn Mike Renfro	Date/Time	6/12/2020 2:08 PM		
Permit #	TBD	Inspection Type	VA SWPP	Station Begin	0000+00
State	VA	Inspection Area	Full	Station End	0000+00
County	Franklin	Ground	Dry	Temperature (°F)	81.00
Municipality	N/A	Weather	Sunny	Rain Gauge (in)	0.25
			Rain Accumulation Time (days)	4.00	
1. Are the approved (stamped) E&S Plan and PCSM Plan present on site?					Yes
2. Are there activities occurring outside of the limits of disturbance shown on the plan drawings? (If yes, notify the MVP Environmental Permitting Coordinator and explain in comments.)					No
3. Is Construction sequence outlined in the construction notes of the E&S plan set or PCSM plan set being followed? (If No, notify MVP Environmental Permitting Coordinator and explain in comments.)					Yes
4. E&S BMPs (List BMPs and note if installed and maintained as per the plan. If corrective action is needed, a picture is required.)					
E&S BMPs		Compliance Level	Corrective Action	Corrective Time Frame	Date Repaired
Compost Filter Sock		Acceptable			
Housekeeping		Acceptable			
Roadside Ditch		Acceptable			
Rock Construction Entrance		Acceptable			
Secondary Containment		Acceptable			
5. Site Conditions					
Is an unauthorized discharge (such as sediment, gravel, oil, HDD fluid, etc.) occurring to waters, wetlands, or beyond defined limits of disturbance resulting from earth disturbance activity or ineffective BMP? If yes, take a photo and immediately contact MVP Environmental Permitting Coordinator.					No
Have inactive disturbed areas (stockpiles, final grade) been stabilized per state requirements?					N/A
Are slopes 3:1 and greater stabilized with appropriate BMPs as per E&S plans?					N/A
Has a new slip/slide been observed? (If yes, complete Slide Report Form)					No

A/E	124300139	Date/Time	6/12/2020 2:08 PM	Report #	11815
6. PCSM BMPs (List BMPs and note if installed and maintained as per the plan. If corrective action is needed, a picture is required.)					
PCSM BMPs	Compliance Level	Corrective Action	Corrective Time Frame	Date Repaired	
7. Identify all remedial measures that have been taken since the previous inspection was conducted.					
Comments (Reference above questions as appropriate.)					
Performed SWPPP inspection of main laydown yard in Rocky Mount, Va. All perimeter ECD's were inspected and no issues were observed. The inlet protection for the parking lot drains were in good condition. All secondary containment structures were found to be in compliance at the time of inspection. The RCE at the gravel yard was clean and free of any debris. General Construction permits and contact information are posted at the main entrance of the paved yard as required. There were no issues found during today's inspection.					
Note: It is a condition of National Pollutant Discharge Elimination System and Erosion and Sediment permits that a maintenance program be conducted to provide for the operation and maintenance of all BMPs to be inspected on a weekly basis and after each stormwater event. Please list in the space provided comments to note if repairs or replacement are needed or have been made for BMPs as a result of the inspection. Failure to conduct the required inspection may result in permit suspension or the imposition of civil penalties. If supplemental monitoring is required as part of a permit condition this form may be used to meet those monitoring requirements.					

AFE	124300139	Date/Time	6/12/2020 2:08 PM	Report #	
Pictures					
					
GPS Location	000000000000	GPS Location	000000000000		
Field Station#	0000+00	Field Station#	0000+00		
Pic 1 Desc.	RCE at gravel yard in good condition	Pic 2 Desc.	Perimeter ECD's on north end of gravel yard in good condition		
					
GPS Location	000000000000	GPS Location	000000000000		
Field Station#	0000+00	Field Station#	0000+00		
Pic 3 Desc.	The secondary containment structure for fuel cell in compliance	Pic 4 Desc.	Inlet protection and secondary containment structure near storage building in acceptable condition		
		Insert image here			
GPS Location	000000000000	GPS Location			
Field Station#	0000+00	Field Station#			
Pic 5 Desc.	Perimeter ECD's on west side of paved yard in good condition.	Pic 6 Desc.			

A/E	124300139	Date/Time	6/12/2020 2:08 PM	Report #	
Pictures					
Insert image here			Insert image here		
GPS Location		GPS Location		Field Station#	
Field Station#		Field Station#		Pic 7 Desc.	
Insert image here			Insert image here		
GPS Location		GPS Location		Field Station#	
Field Station#		Field Station#		Pic 9 Desc.	
Insert image here			Insert image here		
GPS Location		GPS Location		Field Station#	
Field Station#		Field Station#		Pic 11 Desc.	
Insert image here			Insert image here		
Insert image here			Insert image here		





A/E	124300139	Date/Time	6/12/2020 2:08 PM	Report #	
Pictures					
Insert image here			Insert image here		
GPS Location		GPS Location		Field Station#	
Field Station#		Field Station#		Pic 13 Desc.	
Insert image here			Insert image here		
GPS Location		GPS Location		Field Station#	
Field Station#		Field Station#		Pic 15 Desc.	
Insert image here			Insert image here		
GPS Location		GPS Location		Field Station#	
Field Station#		Field Station#		Pic 17 Desc.	
Insert image here			Insert image here		



Visual Site Inspection Report

Project Name	H-600 Pipeline Spread I	AFE	124300139	Spread	H-600 Pipeline Spread I
Contractor	Precision			Report #	11819
Inspector	Charles Head			Date/Time	6/12/2020 9:55 AM
Permit #	TBD	Inspection Type	VA SWPP	Station Begin	13784+35
State	VA	Inspection Area	Partial	Station End	14171+36
County	Franklin	Ground	Dry	Temperature (°F)	82.00
Municipality	N/A	Weather	Sunny	Rain Gauge (in)	0.10
				Rain Accumulation Time (days)	4.00
1. Are the approved (stamped) E&S Plan and PCSM Plan present on site?					Yes
2. Are there activities occurring outside of the limits of disturbance shown on the plan drawings? (If yes, notify the MVP Environmental Permitting Coordinator and explain in comments.)					No
3. Is Construction sequence outlined in the construction notes of the E&S plan set or PCSM plan set being followed? (If No, notify MVP Environmental Permitting Coordinator and explain in comments.)					Yes
4. E&S BMPs (List BMPs and note if installed and maintained as per the plan. If corrective action is needed, a picture is required.)					
E&S BMPs	Compliance Level	Corrective Action	Corrective Time Frame	Date Repaired	
Compost Filter Sock	Communication				
Equipment Bridge	Acceptable				
Erosion Control Blanket	Acceptable				
Rock Construction Entrance	Acceptable				
Silt Fence (Filter Fabric Fence)	Acceptable				
Vegetative Stabilization (Temporary)	Acceptable				
Silt Fence (Reinforce Filter Fence)	Acceptable				
Waterbar	Acceptable				
Sump Pit	Acceptable				
5. Site Conditions					
Is an unauthorized discharge (such as sediment, gravel, oil, HDD fluid, etc.) occurring to waters, wetlands, or beyond defined limits of disturbance resulting from earth disturbance activity or ineffective BMP? If yes, take a photo and immediately contact MVP Environmental Permitting Coordinator.					No
Have inactive disturbed areas (stockpiles, final grade) been stabilized per state requirements?					Yes
Are slopes 3:1 and greater stabilized with appropriate BMPs as per E&S plans?					Yes
Has a new slip/slide been observed? (If yes, complete Slide Report Form)					No

A/E	124300139	Date/Time	6/12/2020 9:55 AM	Report #	11819
6. PCSM BMPs (List BMPs and note if installed and maintained as per the plan. If corrective action is needed, a picture is required.)					
PCSM BMPs	Compliance Level	Corrective Action	Corrective Time Frame	Date Repaired	
7. Identify all remedial measures that have been taken since the previous inspection was conducted.					
Comments (Reference above questions as appropriate.)					
Daily walk through included inspection of LOD and resource boundary ECDs, resources, road crossings, RCEs, water bars, sumps, end treatments, CWDs, general compliance issues, and any compliance issues that may arise. Any issues found communicated to contractor directly or via punch list.					
Note: It is a condition of National Pollutant Discharge Elimination System and Erosion and Sediment permits that a maintenance program be conducted to provide for the operation and maintenance of all BMPs to be inspected on a weekly basis and after each stormwater event. Please list in the space provided comments to note if repairs or replacement are needed or have been made for BMPs as a result of the inspection. Failure to conduct the required inspection may result in permit suspension or the imposition of civil penalties. If supplemental monitoring is required as part of a permit condition this form may be used to meet those monitoring requirements.					

AFE	124300139	Date/Time	6/12/2020 9:55 AM	Report #	
Pictures					
					
GPS Location	0	GPS Location	0		
Field Station#	14115+00	Field Station#	14080+00		
Pic 1 Desc.	Approximately 14115+00. Overview of ROW. ROW temporarily stabilized and has temporary and permanent vegetation growing.		Pic 2 Desc.	Approximately 14080+00. Contractor cleaning sumps.	
					
GPS Location	0	GPS Location	0		
Field Station#	14047+00	Field Station#	14105+26		
Pic 3 Desc.	Approximately 14047+00. Contractor cleaning sumps, removing and replacing old ECDs.		Pic 4 Desc.	Approximately 14105+26. Contractor replacing Geotextile fabric under equipment bridge cap.	
Insert image here			Insert image here		
GPS Location		GPS Location			
Field Station#		Field Station#			
Pic 5 Desc.		Pic 6 Desc.			

A/E	124300139	Date/Time	6/12/2020 9:55 AM	Report #	
Pictures					
Insert image here			Insert image here		
GPS Location		GPS Location		Field Station#	
Field Station#		Field Station#		Pic 7 Desc.	
Insert image here			Insert image here		
GPS Location		GPS Location		Field Station#	
Field Station#		Field Station#		Pic 9 Desc.	
Insert image here			Insert image here		
GPS Location		GPS Location		Field Station#	
Field Station#		Field Station#		Pic 11 Desc.	
Insert image here			Insert image here		
Insert image here			Insert image here		







A/E	124300139	Date/Time	6/12/2020 9:55 AM	Report #	
Pictures					
Insert image here			Insert image here		
GPS Location		GPS Location		Field Station#	
Field Station#		Field Station#		Pic 13 Desc.	
Insert image here			Insert image here		
GPS Location		GPS Location		Field Station#	
Field Station#		Field Station#		Pic 15 Desc.	
Insert image here			Insert image here		
GPS Location		GPS Location		Field Station#	
Field Station#		Field Station#		Pic 17 Desc.	
Insert image here			Insert image here		
Insert image here			Insert image here		



Visual Site Inspection Report

Project Name	H-600 Pipeline Spread I	AFE	124300139	Spread	H-600 Pipeline Spread I
Contractor	Precision			Report #	11822
Inspector	Randall Grey			Date/Time	6/12/2020 4:14 PM
Permit #	TBD	Inspection Type	VA SWPP	Station Begin	14546+75
State	VA	Inspection Area	Partial	Station End	14928+52
County	Franklin	Ground	Dry	Temperature (°F)	83.00
Municipality	N/A	Weather	Sunny	Rain Gauge (in)	1.00
				Rain Accumulation Time (days)	4.00
1. Are the approved (stamped) E&S Plan and PCSM Plan present on site?					Yes
2. Are there activities occurring outside of the limits of disturbance shown on the plan drawings? (If yes, notify the MVP Environmental Permitting Coordinator and explain in comments.)					No
3. Is Construction sequence outlined in the construction notes of the E&S plan set or PCSM plan set being followed? (If No, notify MVP Environmental Permitting Coordinator and explain in comments.)					Yes
4. E&S BMPs (List BMPs and note if installed and maintained as per the plan. If corrective action is needed, a picture is required.)					
E&S BMPs	Compliance Level	Corrective Action	Corrective Time Frame	Date Repaired	
Sump Pit	Acceptable				
Waterbar	Acceptable				
Vegetative Stabilization (Temporary)	Acceptable				
Silt Fence (Filter Fabric Fence)	Acceptable				
Equipment Bridge	Acceptable				
5. Site Conditions					
Is an unauthorized discharge (such as sediment, gravel, oil, HDD fluid, etc.) occurring to waters, wetlands, or beyond defined limits of disturbance resulting from earth disturbance activity or ineffective BMP? If yes, take a photo and immediately contact MVP Environmental Permitting Coordinator.					No
Have inactive disturbed areas (stockpiles, final grade) been stabilized per state requirements?					Yes
Are slopes 3:1 and greater stabilized with appropriate BMPs as per E&S plans?					Yes
Has a new slip/slide been observed? (If yes, complete Slide Report Form)					No

A/E	124300139	Date/Time	6/12/2020 4:14 PM	Report #	11822
6. PCSM BMPs (List BMPs and note if installed and maintained as per the plan. If corrective action is needed, a picture is required.)					
PCSM BMPs	Compliance Level	Corrective Action	Corrective Time Frame	Date Repaired	
7. Identify all remedial measures that have been taken since the previous inspection was conducted.					
Comments (Reference above questions as appropriate.)					
Performed SWPPP inspection on portion of Spread I. Rain total since Monday 6/08/20 equals 1.0". Perimeter controls and ECDs were inspected and any issues found were forwarded to the contractor for repair. Sections of right of way will continuously be monitored checking water bars, sumps, temporary stabilization, and ECDs to update the punch list. The contractor installed perimeter ECDs, seeded, and applied earthguard edge to the area where the third party logging company crossed the right of way at STA: 14812+00.					
Note: It is a condition of National Pollutant Discharge Elimination System and Erosion and Sediment permits that a maintenance program be conducted to provide for the operation and maintenance of all BMPs to be inspected on a weekly basis and after each stormwater event. Please list in the space provided comments to note if repairs or replacement are needed or have been made for BMPs as a result of the inspection. Failure to conduct the required inspection may result in permit suspension or the imposition of civil penalties. If supplemental monitoring is required as part of a permit condition this form may be used to meet those monitoring requirements.					

AFE	124300139	Date/Time	6/12/2020 4:14 PM	Report #	
Pictures					
 <p>78°E (T) LAT: 36.982602 LON: -79.687875 ±718ft ▲ 904ft</p>		 <p>194°S (T) LAT: 36.982919 LON: -79.687844 ±32ft ▲ 908ft</p>			
GPS Location	0	GPS Location	0		
Field Station#	14765+50	Field Station#	14765+50		
Pic 1 Desc.	Sump pit cleaned out that was over 50% full	Pic 2 Desc.	Water bar built up to spec, seeded, and mulched		
 <p>155°SE (T) LAT: 36.973556 LON: -79.676184 ±656ft ▲ 948ft</p>		 <p>128°SE (T) LAT: 36.975000 LON: -79.675371 ±16ft ▲ 942ft</p>			
GPS Location	0	GPS Location	0		
Field Station#	14812+00	Field Station#	14812+00		
Pic 3 Desc.	Perimeter ECDs installed, area seeded, and earthguard edge applied to the area where third party logging company crossed ROW	Pic 4 Desc.	Perimeter ECDs installed, area seeded, and earthguard edge applied to the area where third party logging company crossed ROW		
 <p>147°SE (T) LAT: 36.975281 LON: -79.675285 ±16ft ▲ 942ft</p>		 <p>102°E (T) LAT: 36.970526 LON: -79.654439 ±16420ft ▲ 952ft</p>			
GPS Location	0	GPS Location	0		
Field Station#	14812+00	Field Station#	14870+43		
Pic 5 Desc.	Perimeter ECDs installed, area seeded, and earthguard edge applied to the area where third party logging company crossed ROW	Pic 6 Desc.	P1 silt fence repaired on both sides of stream S-SS8		

A/E	124300139	Date/Time	6/12/2020 4:14 PM	Report #	
Pictures					
Insert image here			Insert image here		
GPS Location		GPS Location		Field Station#	
Field Station#		Field Station#		Pic 7 Desc.	
Insert image here			Insert image here		
GPS Location		GPS Location		Field Station#	
Field Station#		Field Station#		Pic 9 Desc.	
Insert image here			Insert image here		
GPS Location		GPS Location		Field Station#	
Field Station#		Field Station#		Pic 11 Desc.	
Insert image here			Insert image here		
Insert image here			Insert image here		

A/E	124300139	Date/Time	6/12/2020 4:14 PM	Report #	
Pictures					
Insert image here			Insert image here		
GPS Location		GPS Location		Field Station#	
Field Station#		Field Station#		Pic 13 Desc.	
Insert image here			Insert image here		
GPS Location		GPS Location		Field Station#	
Field Station#		Field Station#		Pic 15 Desc.	
Insert image here			Insert image here		
GPS Location		GPS Location		Field Station#	
Field Station#		Field Station#		Pic 17 Desc.	
Insert image here			Insert image here		
Insert image here			Insert image here		



Visual Site Inspection Report

Project Name	H-600 Pipeline Spread I	AFE	124300139	Spread	H-600 Pipeline Spread I
Contractor	Precision			Report #	11823
Inspector	Ben Davenport			Date/Time	6/12/2020 5:00 PM
Permit #	TBD	Inspection Type	VA SWPP	Station Begin	14928+52
State	VA	Inspection Area	Partial	Station End	15296+00
County	Franklin/Pittsylvania	Ground	Dry	Temperature (°F)	85.00
Municipality	Chatham	Weather	Sunny	Rain Gauge (in)	0.50
				Rain Accumulation Time (days)	4.00







1. Are the approved (stamped) E&S Plan and PCSM Plan present on site? Yes
2. Are there activities occurring outside of the limits of disturbance shown on the plan drawings? (If yes, notify the MVP Environmental Permitting Coordinator and explain in comments.) No
3. Is Construction sequence outlined in the construction notes of the E&S plan set or PCSM plan set being followed? (If No, notify MVP Environmental Permitting Coordinator and explain in comments.) Yes
4. **E&S BMPs** (List BMPs and note if installed and maintained as per the plan. If corrective action is needed, a picture is required.)

E&S BMPs	Compliance Level	Corrective Action	Corrective Time Frame	Date Repaired
Rock Construction Entrance	Acceptable			
Vegetative Stabilization (Permanent)	Acceptable			
Compost Filter Sock	Acceptable			
Waterbar	Acceptable			
Waterbar End Treatment	Acceptable			
Equipment Bridge	Acceptable			

5. Site Conditions

Is an unauthorized discharge (such as sediment, gravel, oil, HDD fluid, etc.) occurring to waters, wetlands, or beyond defined limits of disturbance resulting from earth disturbance activity or ineffective BMP? If yes, take a photo and immediately contact MVP Environmental Permitting Coordinator.	No
Have inactive disturbed areas (stockpiles, final grade) been stabilized per state requirements?	Yes
Are slopes 3:1 and greater stabilized with appropriate BMPs as per E&S plans?	Yes
Has a new slip/slide been observed? (If yes, complete Slide Report Form)	No

A/E	124300139	Date/Time	6/12/2020 5:00 PM	Report #	11823
6. PCSM BMPs (List BMPs and note if installed and maintained as per the plan. If corrective action is needed, a picture is required.)					
PCSM BMPs	Compliance Level	Corrective Action	Corrective Time Frame	Date Repaired	
7. Identify all remedial measures that have been taken since the previous inspection was conducted.					
Comments (Reference above questions as appropriate.)					
<ul style="list-style-type: none"> -Performed SWPPP inspection of portion of Spread I section -One rain event occurred during inspection period; see rain log for totals in all sections -Sunny with dry ground conditions during inspection -Perimeter controls and ECD's were inspected and any maintenance was forwarded to the contractor for repair -Inspection observed condition of water bars, sumps, and end treatments along ROW -Continue to monitor ROW for signs of erosion -Environmental crews continue to perform environmental maintenance along entire ROW -Multiple environmental issues observed and items added to environmental punch list -Issues identified in previous SWPPP Report were communicated and continue to be addressed by contractor -EI team continues to travel ROW to identify environmental maintenance and compliance issues. All issues identified will continue to be communicated to contractor for completion -Armstrong Rd rain gauge totals: 0.00 inches recorded during inspection period +6/11/20 - 0.50 inches recorded 					
Note: It is a condition of National Pollutant Discharge Elimination System and Erosion and Sediment permits that a maintenance program be conducted to provide for the operation and maintenance of all BMPs to be inspected on a weekly basis and after each stormwater event. Please list in the space provided comments to note if repairs or replacement are needed or have been made for BMPs as a result of the inspection. Failure to conduct the required inspection may result in permit suspension or the imposition of civil penalties. If supplemental monitoring is required as part of a permit condition this form may be used to meet those monitoring requirements.					

AFE	124300139	Date/Time	6/12/2020 5:00 PM	Report #	
Pictures					
					
GPS Location	1	GPS Location	2		
Field Station#	15126+40	Field Station#	15126+40		
Pic 1 Desc.	Equipment bridge and surrounding ECD's functional and in good condition at stream S-A6.		Pic 2 Desc.	Downstream view of stream S-A6.	
					
GPS Location	3	GPS Location	4		
Field Station#	15141+00	Field Station#	15141+00		
Pic 3 Desc.	Equipment bridge and ECD's functional and in good condition CIS Rock Creek Rd near streams S-H09 and S-H10.		Pic 4 Desc.	Downstream look at start of S-H09.	
					
GPS Location	5	GPS Location	6		
Field Station#	15227+00	Field Station#	15240+00		
Pic 5 Desc.	RCE at MVP-PI-328 in good condition.		Pic 6 Desc.	View of permanent vegetation growing along ROW. Permanent ECD's and perimeter controls functional and in good condition.	

A/E	124300139	Date/Time	6/12/2020 5:00 PM	Report #	
Pictures					
Insert image here			Insert image here		
GPS Location		GPS Location		Field Station#	
Field Station#		Field Station#		Pic 7 Desc.	
Insert image here			Insert image here		
GPS Location		GPS Location		Field Station#	
Field Station#		Field Station#		Pic 9 Desc.	
Insert image here			Insert image here		
GPS Location		GPS Location		Field Station#	
Field Station#		Field Station#		Pic 11 Desc.	
Insert image here			Insert image here		
Insert image here			Insert image here		

A/E	124300139	Date/Time	6/12/2020 5:00 PM	Report #	
Pictures					
Insert image here			Insert image here		
GPS Location		GPS Location		Field Station#	
Field Station#		Field Station#		Pic 13 Desc.	
Insert image here			Insert image here		
GPS Location		GPS Location		Field Station#	
Field Station#		Field Station#		Pic 15 Desc.	
Insert image here			Insert image here		
GPS Location		GPS Location		Field Station#	
Field Station#		Field Station#		Pic 17 Desc.	
Insert image here			Insert image here		



Visual Site Inspection Report

Project Name	H-600 Pipeline Spread I	AFE	124300139	Spread	H-600 Pipeline Spread I
Contractor	Precision	Report #	11842		
Inspector	Casey McGaha	Date/Time	6/12/2020 5:00 PM		
Permit #	TBD	Inspection Type	VA SWPP	Station Begin	15296+00
State	VA	Inspection Area	Full	Station End	15678+57
County	Pittsylvania	Ground	Dry	Temperature (°F)	88.00
Municipality	Chatham	Weather	Sunny	Rain Gauge (in)	0.00
				Rain Accumulation Time (days)	0.00
1. Are the approved (stamped) E&S Plan and PCSM Plan present on site?					Yes
2. Are there activities occurring outside of the limits of disturbance shown on the plan drawings? (If yes, notify the MVP Environmental Permitting Coordinator and explain in comments.)					No
3. Is Construction sequence outlined in the construction notes of the E&S plan set or PCSM plan set being followed? (If No, notify MVP Environmental Permitting Coordinator and explain in comments.)					Yes
4. E&S BMPs (List BMPs and note if installed and maintained as per the plan. If corrective action is needed, a picture is required.)					
E&S BMPs		Compliance Level	Corrective Action	Corrective Time Frame	Date Repaired
Vegetative Stabilization (Temporary)		Communication			
5. Site Conditions					
Is an unauthorized discharge (such as sediment, gravel, oil, HDD fluid, etc.) occurring to waters, wetlands, or beyond defined limits of disturbance resulting from earth disturbance activity or ineffective BMP? If yes, take a photo and immediately contact MVP Environmental Permitting Coordinator.					No
Have inactive disturbed areas (stockpiles, final grade) been stabilized per state requirements?					Yes
Are slopes 3:1 and greater stabilized with appropriate BMPs as per E&S plans?					Yes
Has a new slip/slide been observed? (If yes, complete Slide Report Form)					No

AFE	124300139	Date/Time	6/12/2020 5:00 PM	Report #	11842
6. PCSM BMPs (List BMPs and note if installed and maintained as per the plan. If corrective action is needed, a picture is required.)					
PCSM BMPs	Compliance Level	Corrective Action	Corrective Time Frame	Date Repaired	
7. Identify all remedial measures that have been taken since the previous inspection was conducted.					
Comments (Reference above questions as appropriate.)					
<p>The EI continues to travel row to identify vegetation, maintenance, and compliance issues. Any issue discovered will be added to the punchlist so repairs can be made.</p> <p>The temporary winter vegetation is dying out along all sections of ROW. Erosion issues remain low, but restabilization needs to occur.</p>					
Note: It is a condition of National Pollutant Discharge Elimination System and Erosion and Sediment permits that a maintenance program be conducted to provide for the operation and maintenance of all BMPs to be inspected on a weekly basis and after each stormwater event. Please list in the space provided comments to note if repairs or replacement are needed or have been made for BMPs as a result of the inspection. Failure to conduct the required inspection may result in permit suspension or the imposition of civil penalties. If supplemental monitoring is required as part of a permit condition this form may be used to meet those monitoring requirements.					

AFE	124300139	Date/Time	6/12/2020 5:00 PM	Report #	
Pictures					
					
GPS Location	0	GPS Location	0		
Field Station#	15561+00	Field Station#	15383+00		
Pic 1 Desc.	Stabilized row and spoil pile.	Pic 2 Desc.	Temporary vegetation is dying out along row.		
					
GPS Location	0	GPS Location	0		
Field Station#	15591+00	Field Station#	15515+00		
Pic 3 Desc.	Temporary vegetation is dying out along row.	Pic 4 Desc.	Temporary vegetation is dying out along row.		
Insert image here			Insert image here		
GPS Location		GPS Location			
Field Station#		Field Station#			
Pic 5 Desc.		Pic 6 Desc.			

A/E	124300139	Date/Time	6/12/2020 5:00 PM	Report #	
Pictures					
Insert image here			Insert image here		
GPS Location		GPS Location		Field Station#	
Field Station#		Field Station#		Pic 7 Desc.	
Insert image here			Insert image here		
GPS Location		GPS Location		Field Station#	
Field Station#		Field Station#		Pic 9 Desc.	
Insert image here			Insert image here		
GPS Location		GPS Location		Field Station#	
Field Station#		Field Station#		Pic 11 Desc.	
Insert image here			Insert image here		
Insert image here			Insert image here		

A/E	124300139	Date/Time	6/12/2020 5:00 PM	Report #	
Pictures					
Insert image here			Insert image here		
GPS Location		GPS Location		Field Station#	
Field Station#		Field Station#		Pic 13 Desc.	
Insert image here			Insert image here		
GPS Location		GPS Location		Field Station#	
Field Station#		Field Station#		Pic 15 Desc.	
Insert image here			Insert image here		
GPS Location		GPS Location		Field Station#	
Field Station#		Field Station#		Pic 17 Desc.	
Insert image here			Insert image here		



Visual Site Inspection Report





Project Name	Transco Interconnect Station	AFE	124300113	Spread	Transco Interconnect Sta
Contractor	Kanahwa			Report #	11652
Inspector	John White			Date/Time	6/8/2020 12:40 PM
Permit #	TBD	Inspection Type	VA SWPP	Station Begin	00+00
State	VA	Inspection Area	Full	Station End	00+00
County	Pittsylvania	Ground	Dry	Temperature (°F)	81.00
Municipality	Chatham	Weather	Sunny	Rain Gauge (in)	0.00
				Rain Accumulation Time (days)	4.00

1. Are the approved (stamped) E&S Plan and PCSM Plan present on site? Yes
2. Are there activities occurring outside of the limits of disturbance shown on the plan drawings? (If yes, notify the MVP Environmental Permitting Coordinator and explain in comments.) No
3. Is Construction sequence outlined in the construction notes of the E&S plan set or PCSM plan set being followed? (If No, notify MVP Environmental Permitting Coordinator and explain in comments.) Yes
4. **E&S BMPs** (List BMPs and note if installed and maintained as per the plan. If corrective action is needed, a picture is required.)

E&S BMPs	Compliance Level	Corrective Action	Corrective Time Frame	Date Repaired
Compost Filter Sock	Acceptable			
Housekeeping	Acceptable			
Silt Fence (Filter Fabric Fence)	Acceptable			
Sediment Basin	Acceptable			

5. Site Conditions	
Is an unauthorized discharge (such as sediment, gravel, oil, HDD fluid, etc.) occurring to waters, wetlands, or beyond defined limits of disturbance resulting from earth disturbance activity or ineffective BMP? If yes, take a photo and immediately contact MVP Environmental Permitting Coordinator.	No
Have inactive disturbed areas (stockpiles, final grade) been stabilized per state requirements?	Yes
Are slopes 3:1 and greater stabilized with appropriate BMPs as per E&S plans?	Yes
Has a new slip/slide been observed? (If yes, complete Slide Report Form)	No

A/E	124300113	Date/Time	6/8/2020 12:40 PM	Report #	11652
6. PCSM BMPs (List BMPs and note if installed and maintained as per the plan. If corrective action is needed, a picture is required.)					
PCSM BMPs	Compliance Level	Corrective Action	Corrective Time Frame	Date Repaired	
7. Identify all remedial measures that have been taken since the previous inspection was conducted.					
Comments (Reference above questions as appropriate.)					
Performed SWPPP Inspection on the Transco Facility and Lay down yard. There were no issues to report at the time of Inspection.					
Note: It is a condition of National Pollutant Discharge Elimination System and Erosion and Sediment permits that a maintenance program be conducted to provide for the operation and maintenance of all BMPs to be inspected on a weekly basis and after each stormwater event. Please list in the space provided comments to note if repairs or replacement are needed or have been made for BMPs as a result of the inspection. Failure to conduct the required inspection may result in permit suspension or the imposition of civil penalties. If supplemental monitoring is required as part of a permit condition this form may be used to meet those monitoring requirements.					

A/E	124300113	Date/Time	6/8/2020 12:40 PM	Report #	
Pictures					
					
GPS Location	O	GPS Location	O		
Field Station#	00+00	Field Station#	00+00		
Pic 1 Desc.	Observing storm water pond.	Pic 2 Desc.	Observing ECD's performing as they should.		
					
GPS Location	O	GPS Location	O		
Field Station#	00+00	Field Station#	00+00		
Pic 3 Desc.	Observing ECD's performing as they should.	Pic 4 Desc.	Observing sediment basin.		
Insert image here			Insert image here		
GPS Location		GPS Location			
Field Station#		Field Station#			
Pic 5 Desc.		Pic 6 Desc.			

A/E	124300113	Date/Time	6/8/2020 12:40 PM	Report #	
Pictures					
Insert image here			Insert image here		
GPS Location		GPS Location		Field Station#	
Field Station#		Field Station#		Pic 7 Desc.	
Insert image here			Insert image here		
GPS Location		GPS Location		Field Station#	
Field Station#		Field Station#		Pic 9 Desc.	
Insert image here			Insert image here		
GPS Location		GPS Location		Field Station#	
Field Station#		Field Station#		Pic 11 Desc.	
Insert image here			Insert image here		
Insert image here			Insert image here		

A/E	124300113	Date/Time	6/8/2020 12:40 PM	Report #	
Pictures					
Insert image here			Insert image here		
GPS Location		GPS Location		Field Station#	
Field Station#		Field Station#		Pic 13 Desc.	
Insert image here			Insert image here		
GPS Location		GPS Location		Field Station#	
Field Station#		Field Station#		Pic 15 Desc.	
Insert image here			Insert image here		
GPS Location		GPS Location		Field Station#	
Field Station#		Field Station#		Pic 17 Desc.	
Insert image here			Insert image here		
Insert image here			Insert image here		



Visual Site Inspection Report

Project Name	Transco Interconnect Station	AFE	124300113	Spread	Transco Interconnect Sta
Contractor	Kanahwa			Report #	11772
Inspector	John White			Date/Time	6/12/2020 10:31 AM
Permit #	TBD	Inspection Type	VA SWPP	Station Begin	00+00
State	VA	Inspection Area	Full	Station End	00+00
County	Pittsylvania	Ground	Damp	Temperature (°F)	83.00
Municipality	Chatham	Weather	Sunny	Rain Gauge (in)	0.60
				Rain Accumulation Time (days)	4.00





1. Are the approved (stamped) E&S Plan and PCSM Plan present on site? Yes
2. Are there activities occurring outside of the limits of disturbance shown on the plan drawings? (If yes, notify the MVP Environmental Permitting Coordinator and explain in comments.) No
3. Is Construction sequence outlined in the construction notes of the E&S plan set or PCSM plan set being followed? (If No, notify MVP Environmental Permitting Coordinator and explain in comments.) Yes
4. **E&S BMPs** (List BMPs and note if installed and maintained as per the plan. If corrective action is needed, a picture is required.)

E&S BMPs	Compliance Level	Corrective Action	Corrective Time Frame	Date Repaired
Compost Filter Sock	Acceptable			
Housekeeping	Acceptable			
Rock Check Dam	Acceptable			
Rock Construction Entrance	Acceptable			
Silt Fence (Filter Fabric Fence)	Acceptable			

5. Site Conditions

Is an unauthorized discharge (such as sediment, gravel, oil, HDD fluid, etc.) occurring to waters, wetlands, or beyond defined limits of disturbance resulting from earth disturbance activity or ineffective BMP? If yes, take a photo and immediately contact MVP Environmental Permitting Coordinator.	No
Have inactive disturbed areas (stockpiles, final grade) been stabilized per state requirements?	Yes
Are slopes 3:1 and greater stabilized with appropriate BMPs as per E&S plans?	Yes
Has a new slip/slide been observed? (If yes, complete Slide Report Form)	No

A/E	124300113	Date/Time	6/12/2020 10:31 AM	Report #	11772
6. PCSM BMPs (List BMPs and note if installed and maintained as per the plan. If corrective action is needed, a picture is required.)					
PCSM BMPs	Compliance Level	Corrective Action	Corrective Time Frame	Date Repaired	
7. Identify all remedial measures that have been taken since the previous inspection was conducted.					
Comments (Reference above questions as appropriate.)					
Performed SWPPP Inspection on the Transco Facility and Lay down yard. There were no issues to report at the time of Inspection.					
Note: It is a condition of National Pollutant Discharge Elimination System and Erosion and Sediment permits that a maintenance program be conducted to provide for the operation and maintenance of all BMPs to be inspected on a weekly basis and after each stormwater event. Please list in the space provided comments to note if repairs or replacement are needed or have been made for BMPs as a result of the inspection. Failure to conduct the required inspection may result in permit suspension or the imposition of civil penalties. If supplemental monitoring is required as part of a permit condition this form may be used to meet those monitoring requirements.					

A/E	124300113	Date/Time	6/12/2020 10:31 AM	Report #	
Pictures					
					
GPS Location	O	GPS Location	O		
Field Station#	00+00	Field Station#	00+00		
Pic 1 Desc.	Observing RCE.	Pic 2 Desc.	Observing outlet and outlet protection.		
					
GPS Location	O	GPS Location	O		
Field Station#	00+00	Field Station#	00+00		
Pic 3 Desc.	Observing rock check dams.	Pic 4 Desc.	Observing storm water pond.		
Insert image here			Insert image here		
GPS Location		GPS Location			
Field Station#		Field Station#			
Pic 5 Desc.		Pic 6 Desc.			

A/E	124300113	Date/Time	6/12/2020 10:31 AM	Report #	
Pictures					
Insert image here			Insert image here		
GPS Location		GPS Location		Field Station#	
Field Station#		Field Station#		Pic 7 Desc.	
Insert image here			Insert image here		
GPS Location		GPS Location		Field Station#	
Field Station#		Field Station#		Pic 9 Desc.	
Insert image here			Insert image here		
GPS Location		GPS Location		Field Station#	
Field Station#		Field Station#		Pic 11 Desc.	
Insert image here			Insert image here		
Insert image here			Insert image here		

A/E	124300113	Date/Time	6/12/2020 10:31 AM	Report #	
Pictures					
Insert image here			Insert image here		
GPS Location		GPS Location		Field Station#	
Field Station#		Field Station#		Pic 13 Desc.	
Insert image here			Insert image here		
GPS Location		GPS Location		Field Station#	
Field Station#		Field Station#		Pic 15 Desc.	
Insert image here			Insert image here		
GPS Location		GPS Location		Field Station#	
Field Station#		Field Station#		Pic 17 Desc.	
Insert image here			Insert image here		
Insert image here			Insert image here		