



# Visual Site Inspection Report

<b>Project Name</b>	H-600 Pipeline Spread G	<b>AFE</b>	124300137	<b>Spread</b>	H-600 Pipeline Spread G
<b>Contractor</b>	Precision			<b>Report #</b>	16918
<b>Inspector</b>	Len Kruizenga			<b>Date/Time</b>	11/16/2020 8:29 AM
<b>Permit #</b>	TBD	<b>Inspection Type</b>	VA SWPP	<b>Station Begin</b>	10930+00
<b>State</b>	VA	<b>Inspection Area</b>	Full	<b>Station End</b>	11064+53
<b>County</b>	Giles	<b>Ground</b>	Damp	<b>Temperature (°F)</b>	39.00
<b>Municipality</b>	N/A	<b>Weather</b>	Sunny	<b>Rain Gauge (in)</b>	0.00
				<b>Rain Accumulation Time (days)</b>	1.00

1. Are the approved (stamped) E&S Plan and PCSM Plan present on site? Yes
2. Are there activities occurring outside of the limits of disturbance shown on the plan drawings? (If yes, notify the MVP Environmental Permitting Coordinator and explain in comments.) No
3. Is Construction sequence outlined in the construction notes of the E&S plan set or PCSM plan set being followed? (If No, notify MVP Environmental Permitting Coordinator and explain in comments.) Yes
4. **E&S BMPs** (List BMPs and note if installed and maintained as per the plan. If corrective action is needed, a picture is required.)

E&S BMPs	Compliance Level	Corrective Action	Corrective Time Frame	Date Repaired
Compost Filter Sock	Acceptable			
Equipment Bridge	Acceptable			
Rock Construction Entrance	Acceptable			
Silt Fence (Filter Fabric Fence)	Acceptable			
Silt Fence (Reinforced Filter Fabric Fence)	Acceptable			
Vegetative Stabilization (Temporary)	Acceptable			
Waterbar	Acceptable			
Waterbar End Treatment	Acceptable			
Sump Pit	Acceptable			

## 5. Site Conditions

Is an unauthorized discharge (such as sediment, gravel, oil, HDD fluid, etc.) occurring to waters, wetlands, or beyond defined limits of disturbance resulting from earth disturbance activity or ineffective BMP? If yes, take a photo and immediately contact MVP Environmental Permitting Coordinator.	No
Have inactive disturbed areas (stockpiles, final grade) been stabilized per state requirements?	Yes
Are slopes 3:1 and greater stabilized with appropriate BMPs as per E&S plans?	Yes
Has a new slip/slide been observed? (If yes, complete Slide Report Form)	No

<b>A/E</b>	124300137	<b>Date/Time</b>	11/16/2020 8:29 AM	<b>Report #</b>	16918
<b>6. PCSM BMPs</b> (List BMPs and note if installed and maintained as per the plan. If corrective action is needed, a picture is required.)					
<b>PCSM BMPs</b>	<b>Compliance Level</b>	<b>Corrective Action</b>	<b>Corrective Time Frame</b>	<b>Date Repaired</b>	
<b>7. Identify all remedial measures that have been taken since the previous inspection was conducted.</b>					
<b>Comments</b> (Reference above questions as appropriate.)					
Met with EI's at the work trailer. SWPPP inspection area - MP-209.56 to 206.2 Sta#11064+53 to 10930+00 The row is dry and in stable condition. Temporary stabilization is acceptable. The perimeter controls are in acceptable condition Streams in the inspection area are in good condition, ECD's & equipment bridges are in acceptable condition. Access roads are maintained in acceptable condition. No punch list items to report.					
<b>Note:</b> It is a condition of National Pollutant Discharge Elimination System and Erosion and Sediment permits that a maintenance program be conducted to provide for the operation and maintenance of all BMPs to be inspected on a weekly basis and after each stormwater event. Please list in the space provided comments to note if repairs or replacement are needed or have been made for BMPs as a result of the inspection. Failure to conduct the required inspection may result in permit suspension or the imposition of civil penalties. If supplemental monitoring is required as part of a permit condition this form may be used to meet those monitoring requirements.					

<b>A/E</b>	124300137	<b>Date/Time</b>	11/16/2020 8:29 AM	<b>Report #</b>	
<b>Pictures</b>					
					
<b>GPS Location</b>	See photo GPS		<b>GPS Location</b>	See photo GPS	
<b>Field Station#</b>	11064+53		<b>Field Station#</b>	11049+00	
<b>Pic 1 Desc.</b>	Drainage feature bridge.		<b>Pic 2 Desc.</b>	Stream S-IJ16	
					
<b>GPS Location</b>	See photo GPS		<b>GPS Location</b>	See photo GPS	
<b>Field Station#</b>	11021+00		<b>Field Station#</b>	11017+00	
<b>Pic 3 Desc.</b>	Stream S-IJ18		<b>Pic 4 Desc.</b>	Stream - S-IJ18	
					
<b>GPS Location</b>	See photo GPS		<b>GPS Location</b>	See photo GPS	
<b>Field Station#</b>	10986+00		<b>Field Station#</b>	10985+00	
<b>Pic 5 Desc.</b>	Stream S- E25		<b>Pic 6 Desc.</b>	Stream S- E24	

<b>A/E</b>	124300137	<b>Date/Time</b>	11/16/2020 8:29 AM	<b>Report #</b>	
<b>Pictures</b>					
Insert image here			Insert image here		
<b>GPS Location</b>		<b>GPS Location</b>		<b>Field Station#</b>	
<b>Field Station#</b>		<b>Field Station#</b>		<b>Pic 7 Desc.</b>	
Insert image here			Insert image here		
<b>GPS Location</b>		<b>GPS Location</b>		<b>Field Station#</b>	
<b>Field Station#</b>		<b>Field Station#</b>		<b>Pic 9 Desc.</b>	
Insert image here			Insert image here		
<b>GPS Location</b>		<b>GPS Location</b>		<b>Field Station#</b>	
<b>Field Station#</b>		<b>Field Station#</b>		<b>Pic 11 Desc.</b>	
Insert image here			Insert image here		
Insert image here			Insert image here		

<b>A/E</b>	124300137	<b>Date/Time</b>	11/16/2020 8:29 AM	<b>Report #</b>	
<b>Pictures</b>					
Insert image here			Insert image here		
<b>GPS Location</b>		<b>GPS Location</b>		<b>Field Station#</b>	
<b>Field Station#</b>		<b>Field Station#</b>		<b>Pic 13 Desc.</b>	
Insert image here			Insert image here		
<b>GPS Location</b>		<b>GPS Location</b>		<b>Field Station#</b>	
<b>Field Station#</b>		<b>Field Station#</b>		<b>Pic 15 Desc.</b>	
Insert image here			Insert image here		
<b>GPS Location</b>		<b>GPS Location</b>		<b>Field Station#</b>	
<b>Field Station#</b>		<b>Field Station#</b>		<b>Pic 17 Desc.</b>	
Insert image here			Insert image here		
Insert image here			Insert image here		



# Visual Site Inspection Report

<b>Project Name</b>	H-600 Pipeline Spread G	<b>AFE</b>	124300137	<b>Spread</b>	H-600 Pipeline Spread G
<b>Contractor</b>	Precision			<b>Report #</b>	16929
<b>Inspector</b>	Jared Saunders			<b>Date/Time</b>	11/16/2020 2:43 PM
<b>Permit #</b>	TBD	<b>Inspection Type</b>	VA SWPP	<b>Station Begin</b>	10670+00
<b>State</b>	VA	<b>Inspection Area</b>	Partial	<b>Station End</b>	10930+00
<b>County</b>	Giles	<b>Ground</b>	Wet	<b>Temperature (°F)</b>	65.00
<b>Municipality</b>	N/A	<b>Weather</b>	Sunny	<b>Rain Gauge (in)</b>	0.00
				<b>Rain Accumulation Time (days)</b>	1.00

1. Are the approved (stamped) E&S Plan and PCSM Plan present on site? Yes
2. Are there activities occurring outside of the limits of disturbance shown on the plan drawings? (If yes, notify the MVP Environmental Permitting Coordinator and explain in comments.) No
3. Is Construction sequence outlined in the construction notes of the E&S plan set or PCSM plan set being followed? (If No, notify MVP Environmental Permitting Coordinator and explain in comments.) Yes
4. **E&S BMPs** (List BMPs and note if installed and maintained as per the plan. If corrective action is needed, a picture is required.)

E&S BMPs	Compliance Level	Corrective Action	Corrective Time Frame	Date Repaired
Equipment Bridge	Acceptable			
Housekeeping	Acceptable			
Compost Filter Sock	Acceptable			
Culvert	Acceptable			
Erosion Control Blanket	Acceptable			
Rock Construction Entrance	Acceptable			
Sensitive Resource Buffer	Acceptable			
Silt Fence (Filter Fabric Fence)	Acceptable			
Silt Fence (Reinforced Filter Fabric Fence)	Acceptable			

## 5. Site Conditions

Is an unauthorized discharge (such as sediment, gravel, oil, HDD fluid, etc.) occurring to waters, wetlands, or beyond defined limits of disturbance resulting from earth disturbance activity or ineffective BMP? If yes, take a photo and immediately contact MVP Environmental Permitting Coordinator.	No
Have inactive disturbed areas (stockpiles, final grade) been stabilized per state requirements?	Yes
Are slopes 3:1 and greater stabilized with appropriate BMPs as per E&S plans?	Yes
Has a new slip/slide been observed? (If yes, complete Slide Report Form)	No

<b>A/E</b>	124300137	<b>Date/Time</b>	11/16/2020 2:43 PM	<b>Report #</b>	16929
<b>6. PCSM BMPs</b> (List BMPs and note if installed and maintained as per the plan. If corrective action is needed, a picture is required.)					
<b>PCSM BMPs</b>	<b>Compliance Level</b>	<b>Corrective Action</b>	<b>Corrective Time Frame</b>	<b>Date Repaired</b>	
<b>7. Identify all remedial measures that have been taken since the previous inspection was conducted.</b>					
<b>Comments</b> (Reference above questions as appropriate.)					
Conducted VA SWPPP inspection from MP 201.7 to MP 203.6 and from MP 205 to MP 207. Since last inspection Precision Pipeline has conducted ECD maintenance and ECD upgrades where needed. No forward progress has been completed due to FERC shut down. Right of way has been stabilized using seed, mulch, and natural vegetation. No deficiencies located during VA SWPPP inspection.					
<b>Note:</b> It is a condition of National Pollutant Discharge Elimination System and Erosion and Sediment permits that a maintenance program be conducted to provide for the operation and maintenance of all BMPs to be inspected on a weekly basis and after each stormwater event. Please list in the space provided comments to note if repairs or replacement are needed or have been made for BMPs as a result of the inspection. Failure to conduct the required inspection may result in permit suspension or the imposition of civil penalties. If supplemental monitoring is required as part of a permit condition this form may be used to meet those monitoring requirements.					

<b>A/E</b>	124300137	<b>Date/Time</b>	11/16/2020 2:43 PM	<b>Report #</b>	
<b>Pictures</b>					
					
<b>GPS Location</b>	See photo for GPS location.		<b>GPS Location</b>	See photo for GPS location.	
<b>Field Station#</b>	10885+00		<b>Field Station#</b>	10892+00	
<b>Pic 1 Desc.</b>	Waterbar, sump pit, and waterbar end treatment in place.		<b>Pic 2 Desc.</b>	Reinforced super silt fence in place along LOD.	
					
<b>GPS Location</b>	See photo for GPS location.		<b>GPS Location</b>	See photo for GPS location.	
<b>Field Station#</b>	10899+00		<b>Field Station#</b>	10921+00	
<b>Pic 3 Desc.</b>	ROW stabilized with natural vegetation growth.		<b>Pic 4 Desc.</b>	ROW conditions. Heavily stabilized with vegetation growth.	
					
<b>GPS Location</b>	See photo for GPS location.		<b>GPS Location</b>	See photo for GPS location.	
<b>Field Station#</b>	10702+00		<b>Field Station#</b>	10695+00	
<b>Pic 5 Desc.</b>	Steep slope stabilized with ECB. Vegetation growth present.		<b>Pic 6 Desc.</b>	RCE in place at Buffalo Anklets Road.	

<b>A/E</b>	124300137	<b>Date/Time</b>	11/16/2020 2:43 PM	<b>Report #</b>	
<b>Pictures</b>					
Insert image here			Insert image here		
<b>GPS Location</b>		<b>GPS Location</b>		<b>Field Station#</b>	
<b>Field Station#</b>		<b>Field Station#</b>		<b>Pic 7 Desc.</b>	
Insert image here			Insert image here		
<b>GPS Location</b>		<b>GPS Location</b>		<b>Field Station#</b>	
<b>Field Station#</b>		<b>Field Station#</b>		<b>Pic 9 Desc.</b>	
Insert image here			Insert image here		
<b>GPS Location</b>		<b>GPS Location</b>		<b>Field Station#</b>	
<b>Field Station#</b>		<b>Field Station#</b>		<b>Pic 11 Desc.</b>	
Insert image here			Insert image here		
Insert image here			Insert image here		

<b>A/E</b>	124300137	<b>Date/Time</b>	11/16/2020 2:43 PM	<b>Report #</b>	
<b>Pictures</b>					
Insert image here			Insert image here		
<b>GPS Location</b>		<b>GPS Location</b>		<b>Field Station#</b>	
<b>Field Station#</b>		<b>Field Station#</b>		<b>Pic 13 Desc.</b>	
Insert image here			Insert image here		
<b>GPS Location</b>		<b>GPS Location</b>		<b>Field Station#</b>	
<b>Field Station#</b>		<b>Field Station#</b>		<b>Pic 15 Desc.</b>	
Insert image here			Insert image here		
<b>GPS Location</b>		<b>GPS Location</b>		<b>Field Station#</b>	
<b>Field Station#</b>		<b>Field Station#</b>		<b>Pic 17 Desc.</b>	
Insert image here			Insert image here		
Insert image here			Insert image here		



# Visual Site Inspection Report





<b>Project Name</b>	H-600 Pipeline Spread G	<b>AFE</b>	124300137	<b>Spread</b>	H-600 Pipeline Spread G
<b>Contractor</b>	Precision			<b>Report #</b>	16966
<b>Inspector</b>	Rob Robertson			<b>Date/Time</b>	11/17/2020 1:47 PM
<b>Permit #</b>	TBD	<b>Inspection Type</b>	VA SWPP	<b>Station Begin</b>	11158+27
<b>State</b>	VA	<b>Inspection Area</b>	Full	<b>Station End</b>	11254+99
<b>County</b>	Giles	<b>Ground</b>	Damp	<b>Temperature (°F)</b>	40.00
<b>Municipality</b>	N/A	<b>Weather</b>	Cloudy	<b>Rain Gauge (in)</b>	0.00
				<b>Rain Accumulation Time (days)</b>	1.00



1. Are the approved (stamped) E&S Plan and PCSM Plan present on site? Yes
2. Are there activities occurring outside of the limits of disturbance shown on the plan drawings? (If yes, notify the MVP Environmental Permitting Coordinator and explain in comments.) No
3. Is Construction sequence outlined in the construction notes of the E&S plan set or PCSM plan set being followed? (If No, notify MVP Environmental Permitting Coordinator and explain in comments.) Yes
4. **E&S BMPs** (List BMPs and note if installed and maintained as per the plan. If corrective action is needed, a picture is required.)

E&S BMPs	Compliance Level	Corrective Action	Corrective Time Frame	Date Repaired
Compost Filter Sock	Acceptable			
Equipment Bridge	Acceptable			
Cleanwater Diversion Pipe	Acceptable			
Rock Construction Entrance	Acceptable			
Silt Fence (Filter Fabric Fence)	Communication	Repair hole in P1 silt fence	24 Hours	
Silt Fence (Filter Fabric Fence)	Communication	Repair broken P1 silt fence at edge	24 Hours	
Waterbar	Acceptable			
Waterbar End Treatment	Acceptable			
Silt Fence (Reinforce Filter Fence)	Acceptable			

<b>5. Site Conditions</b>	
Is an unauthorized discharge (such as sediment, gravel, oil, HDD fluid, etc.) occurring to waters, wetlands, or beyond defined limits of disturbance resulting from earth disturbance activity or ineffective BMP? If yes, take a photo and immediately contact MVP Environmental Permitting Coordinator.	No
Have inactive disturbed areas (stockpiles, final grade) been stabilized per state requirements?	Yes
Are slopes 3:1 and greater stabilized with appropriate BMPs as per E&S plans?	Yes
Has a new slip/slide been observed? (If yes, complete Slide Report Form)	No

<b>A/E</b>	124300137	<b>Date/Time</b>	11/17/2020 1:47 PM	<b>Report #</b>	16966
<b>6. PCSM BMPs</b> (List BMPs and note if installed and maintained as per the plan. If corrective action is needed, a picture is required.)					
<b>PCSM BMPs</b>	<b>Compliance Level</b>	<b>Corrective Action</b>	<b>Corrective Time Frame</b>	<b>Date Repaired</b>	
<b>7. Identify all remedial measures that have been taken since the previous inspection was conducted.</b>					
<b>Comments</b> (Reference above questions as appropriate.)					
Completed a regular scheduled VADEQ SWPPP inspection in the area today. The ROW surface is currently stable. Vegetation is scattered due to poor soil conditions but straw is adequate to prevent rilling. Two minor ECD maintenance needs were identified and given to the contractor for repair. Photos are below. There was no movement of sediment discovered throughout the area. Perimeter controls are in place and functioning properly at this time. Slope breakers and end treatments are working properly. All ECDs will be replaced before any new ground disturbing activity.					
<b>Note:</b> It is a condition of National Pollutant Discharge Elimination System and Erosion and Sediment permits that a maintenance program be conducted to provide for the operation and maintenance of all BMPs to be inspected on a weekly basis and after each stormwater event. Please list in the space provided comments to note if repairs or replacement are needed or have been made for BMPs as a result of the inspection. Failure to conduct the required inspection may result in permit suspension or the imposition of civil penalties. If supplemental monitoring is required as part of a permit condition this form may be used to meet those monitoring requirements.					

<b>A/E</b>	124300137	<b>Date/Time</b>	11/17/2020 1:47 PM	<b>Report #</b>	
<b>Pictures</b>					
					
<b>GPS Location</b>	On photo	<b>GPS Location</b>	On photo		
<b>Field Station#</b>	11230+50	<b>Field Station#</b>	11231+70		
<b>Pic 1 Desc.</b>	P1 silt fence stake repair need identified. Contractor notified via punch list.	<b>Pic 2 Desc.</b>	P1 silt fence maintenance need identified. Contractor notified via punch list.		
					
<b>GPS Location</b>	On photo	<b>GPS Location</b>	On photo		
<b>Field Station#</b>	11233+00	<b>Field Station#</b>	11235+00		
<b>Pic 3 Desc.</b>	End treatments and perimeter controls are in place and in acceptable condition.	<b>Pic 4 Desc.</b>	End treatments and perimeter controls are in place and in acceptable condition.		
					
<b>GPS Location</b>	On photo	<b>GPS Location</b>	On photo		
<b>Field Station#</b>	11236+00	<b>Field Station#</b>	11234+00		
<b>Pic 5 Desc.</b>	Perimeter controls are in place and in acceptable condition.	<b>Pic 6 Desc.</b>	Perimeter controls are in place and functional.		

<b>AFE</b>	124300137	<b>Date/Time</b>	11/17/2020 1:47 PM	<b>Report #</b>	
<b>Pictures</b>					
					
<b>GPS Location</b>	On photo	<b>GPS Location</b>	On photo		
<b>Field Station#</b>	11195+00	<b>Field Station#</b>	11191+00		
<b>Pic 7 Desc.</b>	Perimeter controls are in place and in acceptable condition.	<b>Pic 8 Desc.</b>	Perimeter controls are in place and in acceptable condition.		
		<p style="text-align: center;">Insert image here</p>			
<b>GPS Location</b>	On photo	<b>GPS Location</b>			
<b>Field Station#</b>	11177+25	<b>Field Station#</b>			
<b>Pic 9 Desc.</b>	Perimeter controls and end treatments are effective.	<b>Pic 10 Desc.</b>			
<p style="text-align: center;">Insert image here</p>		<p style="text-align: center;">Insert image here</p>			
<b>GPS Location</b>		<b>GPS Location</b>			
<b>Field Station#</b>		<b>Field Station#</b>			
<b>Pic 11 Desc.</b>		<b>Pic 12 Desc.</b>			

<b>A/E</b>	124300137	<b>Date/Time</b>	11/17/2020 1:47 PM	<b>Report #</b>	
<b>Pictures</b>					
Insert image here			Insert image here		
<b>GPS Location</b>		<b>GPS Location</b>		<b>Field Station#</b>	
<b>Field Station#</b>		<b>Field Station#</b>		<b>Pic 13 Desc.</b>	
Insert image here			Insert image here		
<b>GPS Location</b>		<b>GPS Location</b>		<b>Field Station#</b>	
<b>Field Station#</b>		<b>Field Station#</b>		<b>Pic 15 Desc.</b>	
Insert image here			Insert image here		
<b>GPS Location</b>		<b>GPS Location</b>		<b>Field Station#</b>	
<b>Field Station#</b>		<b>Field Station#</b>		<b>Pic 17 Desc.</b>	
Insert image here			Insert image here		
Insert image here			Insert image here		



## Visual Site Inspection Report

<b>Project Name</b>	H-600 Pipeline Spread G	<b>AFE</b>	124300137	<b>Spread</b>	H-600 Pipeline Spread G
<b>Contractor</b>	Precision			<b>Report #</b>	16971
<b>Inspector</b>	Len Kruizenga			<b>Date/Time</b>	11/17/2020 2:27 PM
<b>Permit #</b>	TBD	<b>Inspection Type</b>	VA SWPP	<b>Station Begin</b>	11254+99
<b>State</b>	VA	<b>Inspection Area</b>	Full	<b>Station End</b>	11353+67
<b>County</b>	Giles	<b>Ground</b>	Wet	<b>Temperature (°F)</b>	33.00
<b>Municipality</b>	N/A	<b>Weather</b>	Cloudy	<b>Rain Gauge (in)</b>	0.00
				<b>Rain Accumulation Time (days)</b>	1.00

1. Are the approved (stamped) E&S Plan and PCSM Plan present on site? Yes
2. Are there activities occurring outside of the limits of disturbance shown on the plan drawings? (If yes, notify the MVP Environmental Permitting Coordinator and explain in comments.) No
3. Is Construction sequence outlined in the construction notes of the E&S plan set or PCSM plan set being followed? (If No, notify MVP Environmental Permitting Coordinator and explain in comments.) Yes
4. **E&S BMPs** (List BMPs and note if installed and maintained as per the plan. If corrective action is needed, a picture is required.)

E&S BMPs	Compliance Level	Corrective Action	Corrective Time Frame	Date Repaired
Compost Filter Sock	Acceptable			
Equipment Bridge	Acceptable			
Plunge Pool	Acceptable			
Cleanwater Diversion Pipe	Acceptable			
Rock Construction Entrance	Acceptable			
Sensitive Resource Buffer	Acceptable			
Silt Fence (Filter Fabric Fence)	Acceptable			
Vegetative Stabilization (Temporary)	Acceptable			
Waterbar	Acceptable			

### 5. Site Conditions

Is an unauthorized discharge (such as sediment, gravel, oil, HDD fluid, etc.) occurring to waters, wetlands, or beyond defined limits of disturbance resulting from earth disturbance activity or ineffective BMP? If yes, take a photo and immediately contact MVP Environmental Permitting Coordinator.	No
Have inactive disturbed areas (stockpiles, final grade) been stabilized per state requirements?	Yes
Are slopes 3:1 and greater stabilized with appropriate BMPs as per E&S plans?	Yes
Has a new slip/slide been observed? (If yes, complete Slide Report Form)	No

<b>AFE</b>	124300137	<b>Date/Time</b>	11/17/2020 2:27 PM	<b>Report #</b>	16971
<b>6. PCSM BMPs</b> (List BMPs and note if installed and maintained as per the plan. If corrective action is needed, a picture is required.)					
<b>PCSM BMPs</b>	<b>Compliance Level</b>	<b>Corrective Action</b>	<b>Corrective Time Frame</b>	<b>Date Repaired</b>	
<b>7. Identify all remedial measures that have been taken since the previous inspection was conducted.</b>					
<b>Comments</b> (Reference above questions as appropriate.)					
Met with EI's at Winding Way SWPPP inspection area: Sta#11254+99 to 11353+67. MP 213 to 215 Weather today is cloudy with occasional snow flurries, windy and cold. The row is in stable condition as the contractor has completed stabilization between HYW 42 and Seven Oaks, stabilization in progress between Seven Oaks and Old Furnace. Perimeter controls are in acceptable condition. CWD pipe and plunge pools are in acceptable condition. Slope drains are in acceptable condition. Water bars, sump pits and end treatments are in acceptable condition. Streams and stream ECD's are in acceptable condition.					
<b>Note:</b> It is a condition of National Pollutant Discharge Elimination System and Erosion and Sediment permits that a maintenance program be conducted to provide for the operation and maintenance of all BMPs to be inspected on a weekly basis and after each stormwater event. Please list in the space provided comments to note if repairs or replacement are needed or have been made for BMPs as a result of the inspection. Failure to conduct the required inspection may result in permit suspension or the imposition of civil penalties. If supplemental monitoring is required as part of a permit condition this form may be used to meet those monitoring requirements.					

AFE	124300137	Date/Time	11/17/2020 2:27 PM	Report #	
Pictures					
					
GPS Location	See photo GPS		GPS Location	See photo GPS	
Field Station#	11259+00		Field Station#	11270+00	
Pic 1 Desc.	Steep slope ECD's and stabilization.		Pic 2 Desc.	CWD pipe and plunge pool	
					
GPS Location	See photo GPS		GPS Location	See photo GPS	
Field Station#	11291+00		Field Station#	11299+00	
Pic 3 Desc.	Stream crossing and controls		Pic 4 Desc.	Seven Oaks- PPL staging equipment and materials.	
		Insert image here			
GPS Location	See photo GPS		GPS Location		
Field Station#	11328+00		Field Station#		
Pic 5 Desc.	Slope with erosion blanket, stream at the base of slope.		Pic 6 Desc.		

<b>A/E</b>	124300137	<b>Date/Time</b>	11/17/2020 2:27 PM	<b>Report #</b>	
<b>Pictures</b>					
Insert image here			Insert image here		
<b>GPS Location</b>		<b>GPS Location</b>		<b>Field Station#</b>	
<b>Field Station#</b>		<b>Field Station#</b>		<b>Pic 7 Desc.</b>	
Insert image here			Insert image here		
<b>GPS Location</b>		<b>GPS Location</b>		<b>Field Station#</b>	
<b>Field Station#</b>		<b>Field Station#</b>		<b>Pic 9 Desc.</b>	
Insert image here			Insert image here		
<b>GPS Location</b>		<b>GPS Location</b>		<b>Field Station#</b>	
<b>Field Station#</b>		<b>Field Station#</b>		<b>Pic 11 Desc.</b>	
Insert image here			Insert image here		
Insert image here			Insert image here		

<b>A/E</b>	124300137	<b>Date/Time</b>	11/17/2020 2:27 PM	<b>Report #</b>	
<b>Pictures</b>					
Insert image here			Insert image here		
<b>GPS Location</b>		<b>GPS Location</b>		<b>Field Station#</b>	
<b>Field Station#</b>		<b>Field Station#</b>		<b>Pic 13 Desc.</b>	
Insert image here			Insert image here		
<b>GPS Location</b>		<b>GPS Location</b>		<b>Field Station#</b>	
<b>Field Station#</b>		<b>Field Station#</b>		<b>Pic 15 Desc.</b>	
Insert image here			Insert image here		
<b>GPS Location</b>		<b>GPS Location</b>		<b>Field Station#</b>	
<b>Field Station#</b>		<b>Field Station#</b>		<b>Pic 17 Desc.</b>	
Insert image here			Insert image here		
Insert image here			Insert image here		



# Visual Site Inspection Report

<b>Project Name</b>	H-600 Pipeline Spread G	<b>AFE</b>	124300137	<b>Spread</b>	H-600 Pipeline Spread G
<b>Contractor</b>	Precision			<b>Report #</b>	16972
<b>Inspector</b>	Brian Shields			<b>Date/Time</b>	11/17/2020 2:51 PM
<b>Permit #</b>	TBD	<b>Inspection Type</b>	VA SWPP	<b>Station Begin</b>	11064+53
<b>State</b>	VA	<b>Inspection Area</b>	Full	<b>Station End</b>	11158+27
<b>County</b>	Giles	<b>Ground</b>	Dry	<b>Temperature (°F)</b>	42.00
<b>Municipality</b>	N/A	<b>Weather</b>	Sunny	<b>Rain Gauge (in)</b>	0.00
				<b>Rain Accumulation Time (days)</b>	1.00







1. Are the approved (stamped) E&S Plan and PCSM Plan present on site? Yes
2. Are there activities occurring outside of the limits of disturbance shown on the plan drawings? (If yes, notify the MVP Environmental Permitting Coordinator and explain in comments.) No
3. Is Construction sequence outlined in the construction notes of the E&S plan set or PCSM plan set being followed? (If No, notify MVP Environmental Permitting Coordinator and explain in comments.) Yes
4. **E&S BMPs** (List BMPs and note if installed and maintained as per the plan. If corrective action is needed, a picture is required.)

E&S BMPs	Compliance Level	Corrective Action	Corrective Time Frame	Date Repaired
Compost Filter Sock	Communication	see punchlist		
Rock Construction Entrance	Acceptable			
Silt Fence (Filter Fabric Fence)	Communication	see punchlist		
Silt Fence (Reinforced Filter Fabric Fence)	Communication	see punchlist		
Sump Pit	Acceptable			
Vegetative Stabilization (Temporary)	Acceptable			
Waterbar End Treatment	Acceptable			

## 5. Site Conditions

Is an unauthorized discharge (such as sediment, gravel, oil, HDD fluid, etc.) occurring to waters, wetlands, or beyond defined limits of disturbance resulting from earth disturbance activity or ineffective BMP? If yes, take a photo and immediately contact MVP Environmental Permitting Coordinator.	No
Have inactive disturbed areas (stockpiles, final grade) been stabilized per state requirements?	Yes
Are slopes 3:1 and greater stabilized with appropriate BMPs as per E&S plans?	N/A
Has a new slip/slide been observed? (If yes, complete Slide Report Form)	No

<b>A/E</b>	124300137	<b>Date/Time</b>	11/17/2020 2:51 PM	<b>Report #</b>	16972
<b>6. PCSM BMPs</b> (List BMPs and note if installed and maintained as per the plan. If corrective action is needed, a picture is required.)					
<b>PCSM BMPs</b>	<b>Compliance Level</b>	<b>Corrective Action</b>	<b>Corrective Time Frame</b>	<b>Date Repaired</b>	
<b>7. Identify all remedial measures that have been taken since the previous inspection was conducted.</b>					
<b>Comments</b> (Reference above questions as appropriate.)					
VA SWPPP inspection MP 209.56 to 211.33 Inspection area is heavily vegetated throughout. Perimeter Controls are functioning as designed areas of compost sock were found damaged and in need of repair. areas of super silt fence fabric were found in need of repair. 2 locations of p1 were found needing repair. all items added to spread punchlist. no sediment movement observed.					
<b>Note:</b> It is a condition of National Pollutant Discharge Elimination System and Erosion and Sediment permits that a maintenance program be conducted to provide for the operation and maintenance of all BMPs to be inspected on a weekly basis and after each stormwater event. Please list in the space provided comments to note if repairs or replacement are needed or have been made for BMPs as a result of the inspection. Failure to conduct the required inspection may result in permit suspension or the imposition of civil penalties. If supplemental monitoring is required as part of a permit condition this form may be used to meet those monitoring requirements.					

<b>A/E</b>	124300137	<b>Date/Time</b>	11/17/2020 2:51 PM	<b>Report #</b>	
<b>Pictures</b>					
					
<b>GPS Location</b>	See photo		<b>GPS Location</b>	See Photo	
<b>Field Station#</b>	11070+50		<b>Field Station#</b>	11110+00	
<b>Pic 1 Desc.</b>	Compost Filter sock in need of repair		<b>Pic 2 Desc.</b>	stabilized ROW conditions	
					
<b>GPS Location</b>	See Photo		<b>GPS Location</b>	See photo	
<b>Field Station#</b>	11128+00		<b>Field Station#</b>	11149+50	
<b>Pic 3 Desc.</b>	Installed Perimeter controls		<b>Pic 4 Desc.</b>	ssf in need of repair	
					
<b>GPS Location</b>	See Photo		<b>GPS Location</b>	See Photo	
<b>Field Station#</b>	11151+75		<b>Field Station#</b>	11182+30	
<b>Pic 5 Desc.</b>	ssf in need of repair		<b>Pic 6 Desc.</b>	silt fence in need of repair.	

<b>A/E</b>	124300137	<b>Date/Time</b>	11/17/2020 2:51 PM	<b>Report #</b>	
<b>Pictures</b>					
Insert image here			Insert image here		
<b>GPS Location</b>		<b>GPS Location</b>		<b>Field Station#</b>	
<b>Field Station#</b>		<b>Field Station#</b>		<b>Pic 7 Desc.</b>	
Insert image here			Insert image here		
<b>GPS Location</b>		<b>GPS Location</b>		<b>Field Station#</b>	
<b>Field Station#</b>		<b>Field Station#</b>		<b>Pic 9 Desc.</b>	
Insert image here			Insert image here		
<b>GPS Location</b>		<b>GPS Location</b>		<b>Field Station#</b>	
<b>Field Station#</b>		<b>Field Station#</b>		<b>Pic 11 Desc.</b>	
Insert image here			Insert image here		
Insert image here			Insert image here		

<b>A/E</b>	124300137	<b>Date/Time</b>	11/17/2020 2:51 PM	<b>Report #</b>	
<b>Pictures</b>					
Insert image here			Insert image here		
<b>GPS Location</b>		<b>GPS Location</b>		<b>Field Station#</b>	
<b>Field Station#</b>		<b>Field Station#</b>		<b>Pic 13 Desc.</b>	
Insert image here			Insert image here		
<b>GPS Location</b>		<b>GPS Location</b>		<b>Field Station#</b>	
<b>Field Station#</b>		<b>Field Station#</b>		<b>Pic 15 Desc.</b>	
Insert image here			Insert image here		
<b>GPS Location</b>		<b>GPS Location</b>		<b>Field Station#</b>	
<b>Field Station#</b>		<b>Field Station#</b>		<b>Pic 17 Desc.</b>	
Insert image here			Insert image here		
Insert image here			Insert image here		



## Visual Site Inspection Report

<b>Project Name</b>	H-600 Pipeline Spread G	<b>AFE</b>	124300137	<b>Spread</b>	H-600 Pipeline Spread G
<b>Contractor</b>	Precision			<b>Report #</b>	16974
<b>Inspector</b>	Jared Saunders			<b>Date/Time</b>	11/17/2020 3:00 PM
<b>Permit #</b>	TBD	<b>Inspection Type</b>	VA SWPP	<b>Station Begin</b>	11353+20
<b>State</b>	VA	<b>Inspection Area</b>	Partial	<b>Station End</b>	11524+16
<b>County</b>	Giles	<b>Ground</b>	Damp	<b>Temperature (°F)</b>	60.00
<b>Municipality</b>	N/A	<b>Weather</b>	Sunny	<b>Rain Gauge (in)</b>	0.00
				<b>Rain Accumulation Time (days)</b>	1.00


- Are the approved (stamped) E&S Plan and PCSM Plan present on site? Yes
- Are there activities occurring outside of the limits of disturbance shown on the plan drawings? (If yes, notify the MVP Environmental Permitting Coordinator and explain in comments.) No
- Is Construction sequence outlined in the construction notes of the E&S plan set or PCSM plan set being followed? (If No, notify MVP Environmental Permitting Coordinator and explain in comments.) Yes
- E&S BMPs** (List BMPs and note if installed and maintained as per the plan. If corrective action is needed, a picture is required.)

E&S BMPs	Compliance Level	Corrective Action	Corrective Time Frame	Date Repaired
Cleanwater Diversion Berm	Acceptable			
Broad-Based Dip	Acceptable			
Cleanwater Diversion Pipe	Acceptable			
Compost Filter Sock	Acceptable			
Equipment Waste Station	Acceptable			
Housekeeping	Acceptable			
Erosion Control Blanket	Acceptable			
Plunge Pool	Acceptable			
Sensitive Resource Buffer	Acceptable			

### 5. Site Conditions

Is an unauthorized discharge (such as sediment, gravel, oil, HDD fluid, etc.) occurring to waters, wetlands, or beyond defined limits of disturbance resulting from earth disturbance activity or ineffective BMP? If yes, take a photo and immediately contact MVP Environmental Permitting Coordinator.	No
Have inactive disturbed areas (stockpiles, final grade) been stabilized per state requirements?	Yes
Are slopes 3:1 and greater stabilized with appropriate BMPs as per E&S plans?	Yes
Has a new slip/slide been observed? (If yes, complete Slide Report Form)	No

<b>A/E</b>	124300137	<b>Date/Time</b>	11/17/2020 3:00 PM	<b>Report #</b>	16974
<b>6. PCSM BMPs</b> (List BMPs and note if installed and maintained as per the plan. If corrective action is needed, a picture is required.)					
<b>PCSM BMPs</b>	<b>Compliance Level</b>	<b>Corrective Action</b>	<b>Corrective Time Frame</b>	<b>Date Repaired</b>	
<b>7. Identify all remedial measures that have been taken since the previous inspection was conducted.</b>					
<b>Comments</b> (Reference above questions as appropriate.)					
Conducted VA SWPPP inspection from MP 215 to MP 218.3. Since last inspection Precision Pipeline has conducted ECD maintenance and ECD upgrades where needed. No forward progress has been completed due to FERC shut down. Right of way has been stabilized using seed, mulch, and natural vegetation. 11499+25 hole in priority one silt fence. Item was sent to contractor via text and repaired before EOD.					
<b>Note:</b> It is a condition of National Pollutant Discharge Elimination System and Erosion and Sediment permits that a maintenance program be conducted to provide for the operation and maintenance of all BMPs to be inspected on a weekly basis and after each stormwater event. Please list in the space provided comments to note if repairs or replacement are needed or have been made for BMPs as a result of the inspection. Failure to conduct the required inspection may result in permit suspension or the imposition of civil penalties. If supplemental monitoring is required as part of a permit condition this form may be used to meet those monitoring requirements.					

AFE 124300137		Date/Time 11/17/2020 3:00 PM	Report #
Pictures			
			
<b>GPS Location</b>	See photo for GPS location.	<b>GPS Location</b>	See photo for GPS location.
<b>Field Station#</b>	11507+00	<b>Field Station#</b>	11489+00
<b>Pic 1 Desc.</b>	Plunge pool in place.	<b>Pic 2 Desc.</b>	RCE in place at Stevers Gap Road.
			
<b>GPS Location</b>	See photo for GPS location.	<b>GPS Location</b>	See photo for GPS location.
<b>Field Station#</b>	11488+00	<b>Field Station#</b>	11475+00
<b>Pic 3 Desc.</b>	Rock lined channel in place.	<b>Pic 4 Desc.</b>	Slope drain in place over two-tone.
			
<b>GPS Location</b>	See photo for GPS location.	<b>GPS Location</b>	See photo for GPS location.
<b>Field Station#</b>	11427+00	<b>Field Station#</b>	11409+00
<b>Pic 5 Desc.</b>	ROW stabilized with seed and mulch. Minor vegetation growth present.	<b>Pic 6 Desc.</b>	Clean water diversion pipe and clean water diversion berm in place.

<b>A/E</b>	124300137	<b>Date/Time</b>	11/17/2020 3:00 PM	<b>Report #</b>	
<b>Pictures</b>					
Insert image here			Insert image here		
<b>GPS Location</b>		<b>GPS Location</b>		<b>Field Station#</b>	
<b>Field Station#</b>		<b>Field Station#</b>		<b>Pic 7 Desc.</b>	
Insert image here			Insert image here		
<b>GPS Location</b>		<b>GPS Location</b>		<b>Field Station#</b>	
<b>Field Station#</b>		<b>Field Station#</b>		<b>Pic 9 Desc.</b>	
Insert image here			Insert image here		
<b>GPS Location</b>		<b>GPS Location</b>		<b>Field Station#</b>	
<b>Field Station#</b>		<b>Field Station#</b>		<b>Pic 11 Desc.</b>	
Insert image here			Insert image here		
Insert image here			Insert image here		

<b>A/E</b>	124300137	<b>Date/Time</b>	11/17/2020 3:00 PM	<b>Report #</b>	
<b>Pictures</b>					
Insert image here			Insert image here		
<b>GPS Location</b>		<b>GPS Location</b>		<b>Field Station#</b>	
<b>Field Station#</b>		<b>Field Station#</b>		<b>Pic 13 Desc.</b>	
Insert image here			Insert image here		
<b>GPS Location</b>		<b>GPS Location</b>		<b>Field Station#</b>	
<b>Field Station#</b>		<b>Field Station#</b>		<b>Pic 15 Desc.</b>	
Insert image here			Insert image here		
<b>GPS Location</b>		<b>GPS Location</b>		<b>Field Station#</b>	
<b>Field Station#</b>		<b>Field Station#</b>		<b>Pic 17 Desc.</b>	
Insert image here			Insert image here		
Insert image here			Insert image here		



# Visual Site Inspection Report

<b>Project Name</b>	H-600 Pipeline Spread G	<b>AFE</b>	124300137	<b>Spread</b>	H-600 Pipeline Spread G
<b>Contractor</b>	Precision			<b>Report #</b>	17010
<b>Inspector</b>	Rob Robertson			<b>Date/Time</b>	11/18/2020 1:04 PM
<b>Permit #</b>	TBD	<b>Inspection Type</b>	VA SWPP	<b>Station Begin</b>	11600+01
<b>State</b>	VA	<b>Inspection Area</b>	Full	<b>Station End</b>	11670+00
<b>County</b>	Montgomery	<b>Ground</b>	Damp	<b>Temperature (°F)</b>	32.00
<b>Municipality</b>	N/A	<b>Weather</b>	Sunny	<b>Rain Gauge (in)</b>	0.00
				<b>Rain Accumulation Time (days)</b>	1.00

1. Are the approved (stamped) E&S Plan and PCSM Plan present on site? Yes
2. Are there activities occurring outside of the limits of disturbance shown on the plan drawings? (If yes, notify the MVP Environmental Permitting Coordinator and explain in comments.) No
3. Is Construction sequence outlined in the construction notes of the E&S plan set or PCSM plan set being followed? (If No, notify MVP Environmental Permitting Coordinator and explain in comments.) Yes
4. **E&S BMPs** (List BMPs and note if installed and maintained as per the plan. If corrective action is needed, a picture is required.)

E&S BMPs	Compliance Level	Corrective Action	Corrective Time Frame	Date Repaired
Silt Fence (Filter Fabric Fence)	Communication	Repair or replace damaged and wor	24 Hours	
Other - Explain in Comments	Communication	Replace worn orange barricade fenc	24 Hours	
Rock Construction Entrance	Communication	Stone migrated from RCE to Craig C	24 Hours	
Cleanwater Diversion Berm	Acceptable			
Cleanwater Diversion Pipe	Acceptable			
Equipment Bridge	Acceptable			
Plunge Pool	Acceptable			
Waterbar	Acceptable			
Waterbar End Treatment	Acceptable			

## 5. Site Conditions

Is an unauthorized discharge (such as sediment, gravel, oil, HDD fluid, etc.) occurring to waters, wetlands, or beyond defined limits of disturbance resulting from earth disturbance activity or ineffective BMP? If yes, take a photo and immediately contact MVP Environmental Permitting Coordinator.	No
Have inactive disturbed areas (stockpiles, final grade) been stabilized per state requirements?	Yes
Are slopes 3:1 and greater stabilized with appropriate BMPs as per E&S plans?	Yes
Has a new slip/slide been observed? (If yes, complete Slide Report Form)	No

<b>A/E</b>	124300137	<b>Date/Time</b>	11/18/2020 1:04 PM	<b>Report #</b>	17010
<b>6. PCSM BMPs</b> (List BMPs and note if installed and maintained as per the plan. If corrective action is needed, a picture is required.)					
<b>PCSM BMPs</b>	<b>Compliance Level</b>	<b>Corrective Action</b>	<b>Corrective Time Frame</b>	<b>Date Repaired</b>	
<b>7. Identify all remedial measures that have been taken since the previous inspection was conducted.</b>					
<b>Comments</b> (Reference above questions as appropriate.)					
Completed a regular scheduled VADEQ SWPPP inspection on JNF property and private lands at Brush Mountain. There were seven minor ECD maintenance needs identified that will be communicated to the contractor for repair. Photos of punch list items are seen below. The ROW surface is stable with no rilling or other type erosion present. No slips were discovered. Slope breakers and end treatments continue to control stormwater runoff properly. Perimeter controls are in place. Resource buffers are stable with no apparent impact to resources. No additional ECD installation is needed. Contractor will continue routine maintenance. There was no evidence of vandalism or trespass located.					
<b>Note:</b> It is a condition of National Pollutant Discharge Elimination System and Erosion and Sediment permits that a maintenance program be conducted to provide for the operation and maintenance of all BMPs to be inspected on a weekly basis and after each stormwater event. Please list in the space provided comments to note if repairs or replacement are needed or have been made for BMPs as a result of the inspection. Failure to conduct the required inspection may result in permit suspension or the imposition of civil penalties. If supplemental monitoring is required as part of a permit condition this form may be used to meet those monitoring requirements.					

<b>AFE</b>	124300137	<b>Date/Time</b>	11/18/2020 1:04 PM	<b>Report #</b>	
<b>Pictures</b>					
					
<b>GPS Location</b>	On photo		<b>GPS Location</b>	On photo	
<b>Field Station#</b>	11617+42		<b>Field Station#</b>	11617+90	
<b>Pic 1 Desc.</b>	Punch list item. Orange barricade fence needs to be replaced.		<b>Pic 2 Desc.</b>	Punch list item. Orange barricade fence needs to be replaced.	
					
<b>GPS Location</b>	On photo		<b>GPS Location</b>	On photo	
<b>Field Station#</b>	11624+50		<b>Field Station#</b>	11660+30	
<b>Pic 3 Desc.</b>	Punch list item. Orange barricade fence needs to be replaced.		<b>Pic 4 Desc.</b>	Punch list item. P1 silt fence stake broken.	
					
<b>GPS Location</b>	On photo		<b>GPS Location</b>	On photo	
<b>Field Station#</b>	11648+15		<b>Field Station#</b>	11644+15	
<b>Pic 5 Desc.</b>	Punch list item. Fallen branch damaged P1 silt fence.		<b>Pic 6 Desc.</b>	Punch list item. Hole in P1 silt fence.	

<b>A/E</b>	124300137	<b>Date/Time</b>	11/18/2020 1:04 PM	<b>Report #</b>	
<b>Pictures</b>					
Insert image here			Insert image here		
<b>GPS Location</b>		<b>GPS Location</b>		<b>Field Station#</b>	
<b>Field Station#</b>		<b>Field Station#</b>		<b>Pic 7 Desc.</b>	
Insert image here			Insert image here		
<b>GPS Location</b>		<b>GPS Location</b>		<b>Field Station#</b>	
<b>Field Station#</b>		<b>Field Station#</b>		<b>Pic 9 Desc.</b>	
Insert image here			Insert image here		
<b>GPS Location</b>		<b>GPS Location</b>		<b>Field Station#</b>	
<b>Field Station#</b>		<b>Field Station#</b>		<b>Pic 11 Desc.</b>	
Insert image here			Insert image here		
Insert image here			Insert image here		

<b>A/E</b>	124300137	<b>Date/Time</b>	11/18/2020 1:04 PM	<b>Report #</b>	
<b>Pictures</b>					
Insert image here			Insert image here		
<b>GPS Location</b>		<b>GPS Location</b>		<b>Field Station#</b>	
<b>Field Station#</b>		<b>Field Station#</b>		<b>Pic 13 Desc.</b>	
Insert image here			Insert image here		
<b>GPS Location</b>		<b>GPS Location</b>		<b>Field Station#</b>	
<b>Field Station#</b>		<b>Field Station#</b>		<b>Pic 15 Desc.</b>	
Insert image here			Insert image here		
<b>GPS Location</b>		<b>GPS Location</b>		<b>Field Station#</b>	
<b>Field Station#</b>		<b>Field Station#</b>		<b>Pic 17 Desc.</b>	
Insert image here			Insert image here		
Insert image here			Insert image here		



# Visual Site Inspection Report

<b>Project Name</b>	H-600 Pipeline Spread G	<b>AFE</b>	124300137	<b>Spread</b>	H-600 Pipeline Spread G
<b>Contractor</b>	Precision			<b>Report #</b>	17011
<b>Inspector</b>	Len Kruizenga			<b>Date/Time</b>	11/18/2020 2:03 PM
<b>Permit #</b>	TBD	<b>Inspection Type</b>	VA SWPP	<b>Station Begin</b>	11788+00
<b>State</b>	VA	<b>Inspection Area</b>	Full	<b>Station End</b>	12005+00
<b>County</b>	Montgomery	<b>Ground</b>	Dry	<b>Temperature (°F)</b>	38.00
<b>Municipality</b>	N/A	<b>Weather</b>	Sunny	<b>Rain Gauge (in)</b>	0.00
				<b>Rain Accumulation Time (days)</b>	1.00





1. Are the approved (stamped) E&S Plan and PCSM Plan present on site? Yes
2. Are there activities occurring outside of the limits of disturbance shown on the plan drawings? (If yes, notify the MVP Environmental Permitting Coordinator and explain in comments.) No
3. Is Construction sequence outlined in the construction notes of the E&S plan set or PCSM plan set being followed? (If No, notify MVP Environmental Permitting Coordinator and explain in comments.) Yes
4. **E&S BMPs** (List BMPs and note if installed and maintained as per the plan. If corrective action is needed, a picture is required.)

E&S BMPs	Compliance Level	Corrective Action	Corrective Time Frame	Date Repaired
Broad-Based Dip	Acceptable			
Compost Filter Sock	Acceptable			
Rock Check Dam	Acceptable			
Rock Construction Entrance	Acceptable			
Silt Fence (Filter Fabric Fence)	Communication	Repair silt fence	24 Hours	11/18/2020
Silt Fence (Reinforced Filter Fabric Fence)	Communication	Reattach fabric to chain link	24 Hours	11/18/2020
Vegetative Stabilization (Permanent)	Acceptable			
Waterbar	Acceptable			
Waterbar Outlet Protection	Acceptable			

<b>5. Site Conditions</b>	
Is an unauthorized discharge (such as sediment, gravel, oil, HDD fluid, etc.) occurring to waters, wetlands, or beyond defined limits of disturbance resulting from earth disturbance activity or ineffective BMP? If yes, take a photo and immediately contact MVP Environmental Permitting Coordinator.	No
Have inactive disturbed areas (stockpiles, final grade) been stabilized per state requirements?	Yes
Are slopes 3:1 and greater stabilized with appropriate BMPs as per E&S plans?	Yes
Has a new slip/slide been observed? (If yes, complete Slide Report Form)	No

<b>A/E</b>	124300137	<b>Date/Time</b>	11/18/2020 2:03 PM	<b>Report #</b>	17011
<b>6. PCSM BMPs</b> (List BMPs and note if installed and maintained as per the plan. If corrective action is needed, a picture is required.)					
<b>PCSM BMPs</b>	<b>Compliance Level</b>	<b>Corrective Action</b>	<b>Corrective Time Frame</b>	<b>Date Repaired</b>	
<b>7. Identify all remedial measures that have been taken since the previous inspection was conducted.</b>					
<b>Comments</b> (Reference above questions as appropriate.)					
SWPPP inspection area: Sta#11788+00 to 12005+00. MP 223.3 to 227.3 The row is dry and in stable condition, the vegetation in the inspection area is very good. Perimeter controls are in acceptable condition. There were issues with P1 and SSF that the contractor has already addressed, (see photos). Water bars and level spreaders are in good condition. Karst's and Karst ECD's are in acceptable condition. Access roads, AR-266.03 & AR-266.00 and Tabor RCE are maintained in acceptable condition.					
<b>Note:</b> It is a condition of National Pollutant Discharge Elimination System and Erosion and Sediment permits that a maintenance program be conducted to provide for the operation and maintenance of all BMPs to be inspected on a weekly basis and after each stormwater event. Please list in the space provided comments to note if repairs or replacement are needed or have been made for BMPs as a result of the inspection. Failure to conduct the required inspection may result in permit suspension or the imposition of civil penalties. If supplemental monitoring is required as part of a permit condition this form may be used to meet those monitoring requirements.					

<b>AFE</b>	124300137	<b>Date/Time</b>	11/18/2020 2:03 PM	<b>Report #</b>	
<b>Pictures</b>					
<b>GPS Location</b>	See photo GPS		<b>GPS Location</b>	See photo GPS	
<b>Field Station#</b>	11792+00		<b>Field Station#</b>	11826+00	
<b>Pic 1 Desc.</b>	Tabor RCE		<b>Pic 2 Desc.</b>	Row condition, ECD's & vegetation.	
<b>GPS Location</b>	See photo GPS		<b>GPS Location</b>	See photo GPS	
<b>Field Station#</b>	11837+50		<b>Field Station#</b>	11837+50	
<b>Pic 3 Desc.</b>	P1- secondary perimeter controls down, Contractor has made repairs, see next photo		<b>Pic 4 Desc.</b>	Repaired P1 secondary controls	
<b>GPS Location</b>	See photo GPS		<b>GPS Location</b>	See photo GPS	
<b>Field Station#</b>	11846+00		<b>Field Station#</b>	11846+00	
<b>Pic 5 Desc.</b>	SSF fabric detached from chain link		<b>Pic 6 Desc.</b>	Reattached fabric	

<b>AFE</b>	124300137	<b>Date/Time</b>	11/18/2020 2:03 PM	<b>Report #</b>	
<b>Pictures</b>					
					
<b>GPS Location</b>	See photo GPS	<b>GPS Location</b>	See photo GPS		
<b>Field Station#</b>	11846+50	<b>Field Station#</b>	11846+50		
<b>Pic 7 Desc.</b>	Torn SSF fabric	<b>Pic 8 Desc.</b>	Repaired SSF fabric		
					
<b>GPS Location</b>	See photo GPS	<b>GPS Location</b>	See photo GPS		
<b>Field Station#</b>	11936+00	<b>Field Station#</b>	11986+00		
<b>Pic 9 Desc.</b>	Row condition, row vegetation is very good.	<b>Pic 10 Desc.</b>	Slope ECD's and drainage feature.		
Insert image here		Insert image here			
<b>GPS Location</b>		<b>GPS Location</b>			
<b>Field Station#</b>		<b>Field Station#</b>			
<b>Pic 11 Desc.</b>		<b>Pic 12 Desc.</b>			

<b>A/E</b>	124300137	<b>Date/Time</b>	11/18/2020 2:03 PM	<b>Report #</b>	
<b>Pictures</b>					
Insert image here			Insert image here		
<b>GPS Location</b>		<b>GPS Location</b>		<b>Field Station#</b>	
<b>Field Station#</b>		<b>Field Station#</b>		<b>Pic 13 Desc.</b>	
Insert image here			Insert image here		
<b>GPS Location</b>		<b>GPS Location</b>		<b>Field Station#</b>	
<b>Field Station#</b>		<b>Field Station#</b>		<b>Pic 15 Desc.</b>	
Insert image here			Insert image here		
<b>GPS Location</b>		<b>GPS Location</b>		<b>Field Station#</b>	
<b>Field Station#</b>		<b>Field Station#</b>		<b>Pic 17 Desc.</b>	
Insert image here			Insert image here		
Insert image here			Insert image here		



## Visual Site Inspection Report

<b>Project Name</b>	H-600 Pipeline Spread G	<b>AFE</b>	124300137	<b>Spread</b>	H-600 Pipeline Spread G
<b>Contractor</b>	Precision			<b>Report #</b>	17016
<b>Inspector</b>	Jared Saunders			<b>Date/Time</b>	11/18/2020 3:27 PM
<b>Permit #</b>	TBD	<b>Inspection Type</b>	VA SWPP	<b>Station Begin</b>	11670+00
<b>State</b>	VA	<b>Inspection Area</b>	Partial	<b>Station End</b>	11788+50
<b>County</b>	Montgomery	<b>Ground</b>	Damp	<b>Temperature (°F)</b>	60.00
<b>Municipality</b>	N/A	<b>Weather</b>	Sunny	<b>Rain Gauge (in)</b>	1.00
				<b>Rain Accumulation Time (days)</b>	0.00

1. Are the approved (stamped) E&S Plan and PCSM Plan present on site? Yes
2. Are there activities occurring outside of the limits of disturbance shown on the plan drawings? (If yes, notify the MVP Environmental Permitting Coordinator and explain in comments.) No
3. Is Construction sequence outlined in the construction notes of the E&S plan set or PCSM plan set being followed? (If No, notify MVP Environmental Permitting Coordinator and explain in comments.) Yes
4. **E&S BMPs** (List BMPs and note if installed and maintained as per the plan. If corrective action is needed, a picture is required.)

E&S BMPs	Compliance Level	Corrective Action	Corrective Time Frame	Date Repaired
Cleanwater Diversion Berm	Acceptable			
Cleanwater Diversion Pipe	Acceptable			
Compost Filter Sock	Acceptable			
Equipment Bridge	Acceptable			
Erosion Control Blanket	Acceptable			
Housekeeping	Acceptable			
Plunge Pool	Acceptable			
Rock Construction Entrance	Acceptable			
Waterbar End Treatment	Acceptable			

### 5. Site Conditions

Is an unauthorized discharge (such as sediment, gravel, oil, HDD fluid, etc.) occurring to waters, wetlands, or beyond defined limits of disturbance resulting from earth disturbance activity or ineffective BMP? If yes, take a photo and immediately contact MVP Environmental Permitting Coordinator.	No
Have inactive disturbed areas (stockpiles, final grade) been stabilized per state requirements?	Yes
Are slopes 3:1 and greater stabilized with appropriate BMPs as per E&S plans?	Yes
Has a new slip/slide been observed? (If yes, complete Slide Report Form)	No

<b>A/E</b>	124300137	<b>Date/Time</b>	11/18/2020 3:27 PM	<b>Report #</b>	17016
<b>6. PCSM BMPs</b> (List BMPs and note if installed and maintained as per the plan. If corrective action is needed, a picture is required.)					
<b>PCSM BMPs</b>	<b>Compliance Level</b>	<b>Corrective Action</b>	<b>Corrective Time Frame</b>	<b>Date Repaired</b>	
<b>7. Identify all remedial measures that have been taken since the previous inspection was conducted.</b>					
<b>Comments</b> (Reference above questions as appropriate.)					
Conducted VA SWPPP inspection from MP 221 to MP 223.8. Since last inspection Precision Pipeline has conducted ECD maintenance and ECD upgrades where needed. No forward progress has been completed due to FERC shut down. ROW has been stabilized using seed, mulch, and minor vegetation growth. No deficiencies located during VA SWPPP inspection.					
<b>Note:</b> It is a condition of National Pollutant Discharge Elimination System and Erosion and Sediment permits that a maintenance program be conducted to provide for the operation and maintenance of all BMPs to be inspected on a weekly basis and after each stormwater event. Please list in the space provided comments to note if repairs or replacement are needed or have been made for BMPs as a result of the inspection. Failure to conduct the required inspection may result in permit suspension or the imposition of civil penalties. If supplemental monitoring is required as part of a permit condition this form may be used to meet those monitoring requirements.					

AFE 124300137		Date/Time 11/18/2020 3:27 PM	Report #
Pictures			
			
<b>GPS Location</b> See photo for GPS location.		<b>GPS Location</b> See photo for GPS location.	
<b>Field Station#</b> 1167+00		<b>Field Station#</b> 11675+00	
<b>Pic 1 Desc.</b> Triple stack cfs in place along LOD.		<b>Pic 2 Desc.</b> ROW stabilized with seed and mulch. ECDs in place.	
			
<b>GPS Location</b> See photo for GPS location.		<b>GPS Location</b> See photo for GPS location.	
<b>Field Station#</b> 11687+40		<b>Field Station#</b> 11767+00	
<b>Pic 3 Desc.</b> Sensitive resource buffer in place at stream S-MN21.		<b>Pic 4 Desc.</b> RCE in place at Main Line Valve 26 entrance.	
			
<b>GPS Location</b> See photo for GPS location.		<b>GPS Location</b> See photo for GPS location.	
<b>Field Station#</b> 11777+00		<b>Field Station#</b> 11775+00	
<b>Pic 5 Desc.</b> Reinforced super silt fence in place along LOD.		<b>Pic 6 Desc.</b> Clean water diversion pipe and plunge pool in place.	

<b>A/E</b>	124300137	<b>Date/Time</b>	11/18/2020 3:27 PM	<b>Report #</b>	
<b>Pictures</b>					
Insert image here			Insert image here		
<b>GPS Location</b>		<b>GPS Location</b>		<b>Field Station#</b>	
<b>Field Station#</b>		<b>Field Station#</b>		<b>Pic 7 Desc.</b>	
Insert image here			Insert image here		
<b>GPS Location</b>		<b>GPS Location</b>		<b>Field Station#</b>	
<b>Field Station#</b>		<b>Field Station#</b>		<b>Pic 9 Desc.</b>	
Insert image here			Insert image here		
<b>GPS Location</b>		<b>GPS Location</b>		<b>Field Station#</b>	
<b>Field Station#</b>		<b>Field Station#</b>		<b>Pic 11 Desc.</b>	
Insert image here			Insert image here		
Insert image here			Insert image here		

<b>A/E</b>	124300137	<b>Date/Time</b>	11/18/2020 3:27 PM	<b>Report #</b>	
<b>Pictures</b>					
Insert image here			Insert image here		
<b>GPS Location</b>		<b>GPS Location</b>		<b>Field Station#</b>	
<b>Field Station#</b>		<b>Field Station#</b>		<b>Pic 13 Desc.</b>	
Insert image here			Insert image here		
<b>GPS Location</b>		<b>GPS Location</b>		<b>Field Station#</b>	
<b>Field Station#</b>		<b>Field Station#</b>		<b>Pic 15 Desc.</b>	
Insert image here			Insert image here		
<b>GPS Location</b>		<b>GPS Location</b>		<b>Field Station#</b>	
<b>Field Station#</b>		<b>Field Station#</b>		<b>Pic 17 Desc.</b>	
Insert image here			Insert image here		
Insert image here			Insert image here		



# Visual Site Inspection Report

<b>Project Name</b>	H-600 Pipeline Spread G	<b>AFE</b>	124300137	<b>Spread</b>	H-600 Pipeline Spread G
<b>Contractor</b>	Precision			<b>Report #</b>	17018
<b>Inspector</b>	Garrett Barclay			<b>Date/Time</b>	11/18/2020 4:02 PM
<b>Permit #</b>	TBD	<b>Inspection Type</b>	VA SWPP	<b>Station Begin</b>	11524+16
<b>State</b>	VA	<b>Inspection Area</b>	Partial	<b>Station End</b>	11600+01
<b>County</b>	Craig	<b>Ground</b>	Frozen	<b>Temperature (°F)</b>	43.00
<b>Municipality</b>	N/A	<b>Weather</b>	Sunny	<b>Rain Gauge (in)</b>	0.00
				<b>Rain Accumulation Time (days)</b>	1.00







1. Are the approved (stamped) E&S Plan and PCSM Plan present on site? Yes
2. Are there activities occurring outside of the limits of disturbance shown on the plan drawings? (If yes, notify the MVP Environmental Permitting Coordinator and explain in comments.) No
3. Is Construction sequence outlined in the construction notes of the E&S plan set or PCSM plan set being followed? (If No, notify MVP Environmental Permitting Coordinator and explain in comments.) Yes
4. **E&S BMPs** (List BMPs and note if installed and maintained as per the plan. If corrective action is needed, a picture is required.)

E&S BMPs	Compliance Level	Corrective Action	Corrective Time Frame	Date Repaired
Compost Filter Sock	Acceptable			
Erosion Control Blanket	Acceptable			
Rock Construction Entrance	Acceptable			
Housekeeping	Acceptable			
Sensitive Resource Buffer	Acceptable			
Silt Fence (Filter Fabric Fence)	Acceptable			
Silt Fence (Reinforced Filter Fabric Fence)	Acceptable			
Vegetative Stabilization (Temporary)	Acceptable			
Waterbar End Treatment	Acceptable			

## 5. Site Conditions

Is an unauthorized discharge (such as sediment, gravel, oil, HDD fluid, etc.) occurring to waters, wetlands, or beyond defined limits of disturbance resulting from earth disturbance activity or ineffective BMP? If yes, take a photo and immediately contact MVP Environmental Permitting Coordinator.	No
Have inactive disturbed areas (stockpiles, final grade) been stabilized per state requirements?	Yes
Are slopes 3:1 and greater stabilized with appropriate BMPs as per E&S plans?	Yes
Has a new slip/slide been observed? (If yes, complete Slide Report Form)	No

<b>A/E</b>	124300137	<b>Date/Time</b>	11/18/2020 4:02 PM	<b>Report #</b>	17018
<b>6. PCSM BMPs</b> (List BMPs and note if installed and maintained as per the plan. If corrective action is needed, a picture is required.)					
<b>PCSM BMPs</b>	<b>Compliance Level</b>	<b>Corrective Action</b>	<b>Corrective Time Frame</b>	<b>Date Repaired</b>	
<b>7. Identify all remedial measures that have been taken since the previous inspection was conducted.</b>					
<b>Comments</b> (Reference above questions as appropriate.)					
Arrived at LDY 26 for morning meeting Performed SWPPP from MP 218 - MP 219 No damaged ECD's observed during inspection ROW conditions are stable and showing minimal signs of erosion No items added to the punch list					
<b>Note:</b> It is a condition of National Pollutant Discharge Elimination System and Erosion and Sediment permits that a maintenance program be conducted to provide for the operation and maintenance of all BMPs to be inspected on a weekly basis and after each stormwater event. Please list in the space provided comments to note if repairs or replacement are needed or have been made for BMPs as a result of the inspection. Failure to conduct the required inspection may result in permit suspension or the imposition of civil penalties. If supplemental monitoring is required as part of a permit condition this form may be used to meet those monitoring requirements.					

<b>A/E</b>	124300137	<b>Date/Time</b>	11/18/2020 4:02 PM	<b>Report #</b>	
<b>Pictures</b>					
					
<b>GPS Location</b>	See picture above for GPS coordinates		<b>GPS Location</b>	See picture above for GPS coordinates	
<b>Field Station#</b>	11579+00		<b>Field Station#</b>	11583+00	
<b>Pic 1 Desc.</b>	ECD's and row conditions		<b>Pic 2 Desc.</b>	ECD's and row conditions	
					
<b>GPS Location</b>	See picture above for GPS coordinates		<b>GPS Location</b>	See picture above for GPS coordinates	
<b>Field Station#</b>	11569+00		<b>Field Station#</b>	11562+00	
<b>Pic 3 Desc.</b>	ECD's and row conditions		<b>Pic 4 Desc.</b>	ECD's and row conditions	
					
<b>GPS Location</b>	See picture above for GPS coordinates		<b>GPS Location</b>	See picture above for GPS coordinates	
<b>Field Station#</b>	11545+00		<b>Field Station#</b>	11530+00	
<b>Pic 5 Desc.</b>	ECD's and row conditions		<b>Pic 6 Desc.</b>	ECD's and row conditions	

<b>A/E</b>	124300137	<b>Date/Time</b>	11/18/2020 4:02 PM	<b>Report #</b>	
<b>Pictures</b>					
Insert image here			Insert image here		
<b>GPS Location</b>		<b>GPS Location</b>		<b>Field Station#</b>	
<b>Field Station#</b>		<b>Field Station#</b>		<b>Pic 7 Desc.</b>	
Insert image here			Insert image here		
<b>GPS Location</b>		<b>GPS Location</b>		<b>Field Station#</b>	
<b>Field Station#</b>		<b>Field Station#</b>		<b>Pic 9 Desc.</b>	
Insert image here			Insert image here		
<b>GPS Location</b>		<b>GPS Location</b>		<b>Field Station#</b>	
<b>Field Station#</b>		<b>Field Station#</b>		<b>Pic 11 Desc.</b>	
Insert image here			Insert image here		

<b>A/E</b>	124300137	<b>Date/Time</b>	11/18/2020 4:02 PM	<b>Report #</b>	
<b>Pictures</b>					
Insert image here			Insert image here		
<b>GPS Location</b>		<b>GPS Location</b>		<b>Field Station#</b>	
<b>Field Station#</b>		<b>Field Station#</b>		<b>Pic 13 Desc.</b>	
Insert image here			Insert image here		
<b>GPS Location</b>		<b>GPS Location</b>		<b>Field Station#</b>	
<b>Field Station#</b>		<b>Field Station#</b>		<b>Pic 15 Desc.</b>	
Insert image here			Insert image here		
<b>GPS Location</b>		<b>GPS Location</b>		<b>Field Station#</b>	
<b>Field Station#</b>		<b>Field Station#</b>		<b>Pic 17 Desc.</b>	
Insert image here			Insert image here		
Insert image here			Insert image here		



# Visual Site Inspection Report

<b>Project Name</b>	H-600 Pipeline Spread G	<b>AFE</b>	124300137	<b>Spread</b>	H-600 Pipeline Spread G
<b>Contractor</b>	Precision			<b>Report #</b>	17048
<b>Inspector</b>	Len Kruizenga			<b>Date/Time</b>	11/19/2020 9:18 AM
<b>Permit #</b>	TBD	<b>Inspection Type</b>	VA SWPP	<b>Station Begin</b>	12005+00
<b>State</b>	VA	<b>Inspection Area</b>	Full	<b>Station End</b>	12005+00
<b>County</b>	Giles	<b>Ground</b>	Dry	<b>Temperature (°F)</b>	34.00
<b>Municipality</b>	N/A	<b>Weather</b>	Sunny	<b>Rain Gauge (in)</b>	0.00
				<b>Rain Accumulation Time (days)</b>	1.00







1. Are the approved (stamped) E&S Plan and PCSM Plan present on site? Yes
2. Are there activities occurring outside of the limits of disturbance shown on the plan drawings? (If yes, notify the MVP Environmental Permitting Coordinator and explain in comments.) No
3. Is Construction sequence outlined in the construction notes of the E&S plan set or PCSM plan set being followed? (If No, notify MVP Environmental Permitting Coordinator and explain in comments.) Yes
4. **E&S BMPs** (List BMPs and note if installed and maintained as per the plan. If corrective action is needed, a picture is required.)

E&S BMPs	Compliance Level	Corrective Action	Corrective Time Frame	Date Repaired
Compost Filter Sock	Acceptable			
Culvert	Acceptable			
Housekeeping	Acceptable			
Rock Construction Entrance	Acceptable			
Waste Management	Acceptable			

## 5. Site Conditions

Is an unauthorized discharge (such as sediment, gravel, oil, HDD fluid, etc.) occurring to waters, wetlands, or beyond defined limits of disturbance resulting from earth disturbance activity or ineffective BMP? If yes, take a photo and immediately contact MVP Environmental Permitting Coordinator.	No
Have inactive disturbed areas (stockpiles, final grade) been stabilized per state requirements?	Yes
Are slopes 3:1 and greater stabilized with appropriate BMPs as per E&S plans?	Yes
Has a new slip/slide been observed? (If yes, complete Slide Report Form)	No

<b>A/E</b>	124300137	<b>Date/Time</b>	11/19/2020 9:18 AM	<b>Report #</b>	17048
<b>6. PCSM BMPs</b> (List BMPs and note if installed and maintained as per the plan. If corrective action is needed, a picture is required.)					
<b>PCSM BMPs</b>	<b>Compliance Level</b>	<b>Corrective Action</b>	<b>Corrective Time Frame</b>	<b>Date Repaired</b>	
<b>7. Identify all remedial measures that have been taken since the previous inspection was conducted.</b>					
<div style="height: 100px;"></div>					
<b>Comments</b> (Reference above questions as appropriate.)					
Met with EI's at the work trailer. SWPPP inspection area:LY-29 AR-238.00 access road serving LY-29 is maintained in acceptable condition. The rock surface of the yard is maintained in acceptable condition. Triple stack CFS perimeter controls are in acceptable condition. Waste management is acceptable. House keeping is acceptable. Culvert and drainage feature are in acceptable condition.					
<b>Note:</b> It is a condition of National Pollutant Discharge Elimination System and Erosion and Sediment permits that a maintenance program be conducted to provide for the operation and maintenance of all BMPs to be inspected on a weekly basis and after each stormwater event. Please list in the space provided comments to note if repairs or replacement are needed or have been made for BMPs as a result of the inspection. Failure to conduct the required inspection may result in permit suspension or the imposition of civil penalties. If supplemental monitoring is required as part of a permit condition this form may be used to meet those monitoring requirements.					

<b>AFE</b>	124300137	<b>Date/Time</b>	11/19/2020 9:18 AM	<b>Report #</b>	
<b>Pictures</b>					
					
<b>GPS Location</b>	See photo GPS		<b>GPS Location</b>	See photo GPS	
<b>Field Station#</b>	12005+00		<b>Field Station#</b>	12005+00	
<b>Pic 1 Desc.</b>	AR-238.00 Access road serving LY-29		<b>Pic 2 Desc.</b>	LY-29- Overview of the yard	
					
<b>GPS Location</b>	See photo GPS		<b>GPS Location</b>	See photo GPS	
<b>Field Station#</b>	12005+00		<b>Field Station#</b>	12005+00	
<b>Pic 3 Desc.</b>	LY-29- Super sacks of CFS to replace existing perimeter controls.		<b>Pic 4 Desc.</b>	LY-29- Rock surface of the yard	
					
<b>GPS Location</b>	See photo GPS		<b>GPS Location</b>	See photo GPS	
<b>Field Station#</b>	12005+00		<b>Field Station#</b>	12005+00	
<b>Pic 5 Desc.</b>	LY-29- Recently installed perimeter controls		<b>Pic 6 Desc.</b>	LY-29- Culvert and drainage feature.	

<b>A/E</b>	124300137	<b>Date/Time</b>	11/19/2020 9:18 AM	<b>Report #</b>	
<b>Pictures</b>					
Insert image here			Insert image here		
<b>GPS Location</b>		<b>GPS Location</b>		<b>Field Station#</b>	
<b>Field Station#</b>		<b>Field Station#</b>		<b>Pic 7 Desc.</b>	
Insert image here			Insert image here		
<b>GPS Location</b>		<b>GPS Location</b>		<b>Field Station#</b>	
<b>Field Station#</b>		<b>Field Station#</b>		<b>Pic 9 Desc.</b>	
Insert image here			Insert image here		
<b>GPS Location</b>		<b>GPS Location</b>		<b>Field Station#</b>	
<b>Field Station#</b>		<b>Field Station#</b>		<b>Pic 11 Desc.</b>	
Insert image here			Insert image here		
Insert image here			Insert image here		

<b>A/E</b>	124300137	<b>Date/Time</b>	11/19/2020 9:18 AM	<b>Report #</b>	
<b>Pictures</b>					
Insert image here			Insert image here		
<b>GPS Location</b>		<b>GPS Location</b>		<b>Field Station#</b>	
<b>Field Station#</b>		<b>Field Station#</b>		<b>Pic 13 Desc.</b>	
Insert image here			Insert image here		
<b>GPS Location</b>		<b>GPS Location</b>		<b>Field Station#</b>	
<b>Field Station#</b>		<b>Field Station#</b>		<b>Pic 15 Desc.</b>	
Insert image here			Insert image here		
<b>GPS Location</b>		<b>GPS Location</b>		<b>Field Station#</b>	
<b>Field Station#</b>		<b>Field Station#</b>		<b>Pic 17 Desc.</b>	
Insert image here			Insert image here		
Insert image here			Insert image here		



# Visual Site Inspection Report

<b>Project Name</b>	H-600 Pipeline Spread G	<b>AFE</b>	124300137	<b>Spread</b>	H-600 Pipeline Spread G
<b>Contractor</b>	Precision			<b>Report #</b>	17070
<b>Inspector</b>	Jared Saunders			<b>Date/Time</b>	11/19/2020 3:21 PM
<b>Permit #</b>	TBD	<b>Inspection Type</b>	VA SWPP	<b>Station Begin</b>	12005+00
<b>State</b>	VA	<b>Inspection Area</b>	Partial	<b>Station End</b>	12005+00
<b>County</b>	Giles	<b>Ground</b>	Dry	<b>Temperature (°F)</b>	60.00
<b>Municipality</b>	N/A	<b>Weather</b>	Sunny	<b>Rain Gauge (in)</b>	0.00
				<b>Rain Accumulation Time (days)</b>	1.00

1. Are the approved (stamped) E&S Plan and PCSM Plan present on site? Yes
2. Are there activities occurring outside of the limits of disturbance shown on the plan drawings? (If yes, notify the MVP Environmental Permitting Coordinator and explain in comments.) No
3. Is Construction sequence outlined in the construction notes of the E&S plan set or PCSM plan set being followed? (If No, notify MVP Environmental Permitting Coordinator and explain in comments.) Yes
4. **E&S BMPs** (List BMPs and note if installed and maintained as per the plan. If corrective action is needed, a picture is required.)

E&S BMPs	Compliance Level	Corrective Action	Corrective Time Frame	Date Repaired
Compost Filter Sock	Acceptable			
Housekeeping	Acceptable			
Rock Construction Entrance	Acceptable			
Secondary Containment	Acceptable			
Waste Management	Acceptable			

## 5. Site Conditions

Is an unauthorized discharge (such as sediment, gravel, oil, HDD fluid, etc.) occurring to waters, wetlands, or beyond defined limits of disturbance resulting from earth disturbance activity or ineffective BMP? If yes, take a photo and immediately contact MVP Environmental Permitting Coordinator.	No
Have inactive disturbed areas (stockpiles, final grade) been stabilized per state requirements?	Yes
Are slopes 3:1 and greater stabilized with appropriate BMPs as per E&S plans?	Yes
Has a new slip/slide been observed? (If yes, complete Slide Report Form)	No

<b>A/E</b>	124300137	<b>Date/Time</b>	11/19/2020 3:21 PM	<b>Report #</b>	17070
<b>6. PCSM BMPs</b> (List BMPs and note if installed and maintained as per the plan. If corrective action is needed, a picture is required.)					
<b>PCSM BMPs</b>	<b>Compliance Level</b>	<b>Corrective Action</b>	<b>Corrective Time Frame</b>	<b>Date Repaired</b>	
<b>7. Identify all remedial measures that have been taken since the previous inspection was conducted.</b>					
<b>Comments</b> (Reference above questions as appropriate.)					
Conducted VA SWPPP inspection at lay down yard 26. Checked equipment in yards for leaks. No leaks observed. All perimeter ECDs in place and functional. Secondary containment in place at stationary equipment. No deficiencies located during VA SWPPP inspection.					
<b>Note:</b> It is a condition of National Pollutant Discharge Elimination System and Erosion and Sediment permits that a maintenance program be conducted to provide for the operation and maintenance of all BMPs to be inspected on a weekly basis and after each stormwater event. Please list in the space provided comments to note if repairs or replacement are needed or have been made for BMPs as a result of the inspection. Failure to conduct the required inspection may result in permit suspension or the imposition of civil penalties. If supplemental monitoring is required as part of a permit condition this form may be used to meet those monitoring requirements.					

<b>AFE</b>	124300137	<b>Date/Time</b>	11/19/2020 3:21 PM	<b>Report #</b>	
<b>Pictures</b>					
					
<b>GPS Location</b>	See photo for GPS location.		<b>GPS Location</b>	See photo for GPS location.	
<b>Field Station#</b>	12005+00		<b>Field Station#</b>	12005+00	
<b>Pic 1 Desc.</b>	Triple stack cfs in place around drainage.		<b>Pic 2 Desc.</b>	RCE in place at LDY 26 entrance.	
					
<b>GPS Location</b>	See photo for GPS location.		<b>GPS Location</b>	See photo for GPS location.	
<b>Field Station#</b>	12005+00		<b>Field Station#</b>	12005+00	
<b>Pic 3 Desc.</b>	18 inch compost filter sock in place along LOD.		<b>Pic 4 Desc.</b>	Dumpsters being utilized for trash management.	
					
<b>GPS Location</b>	See photo for GPS location.		<b>GPS Location</b>	See photo for GPS location.	
<b>Field Station#</b>	12005+00		<b>Field Station#</b>	12005+00	
<b>Pic 5 Desc.</b>	Secondary containment in place under fuel cell.		<b>Pic 6 Desc.</b>	Checked staged equipment for leaks.	

<b>A/E</b>	124300137	<b>Date/Time</b>	11/19/2020 3:21 PM	<b>Report #</b>	
<b>Pictures</b>					
Insert image here			Insert image here		
<b>GPS Location</b>		<b>GPS Location</b>		<b>Field Station#</b>	
<b>Field Station#</b>		<b>Field Station#</b>		<b>Pic 7 Desc.</b>	
Insert image here			Insert image here		
<b>GPS Location</b>		<b>GPS Location</b>		<b>Field Station#</b>	
<b>Field Station#</b>		<b>Field Station#</b>		<b>Pic 9 Desc.</b>	
Insert image here			Insert image here		
<b>GPS Location</b>		<b>GPS Location</b>		<b>Field Station#</b>	
<b>Field Station#</b>		<b>Field Station#</b>		<b>Pic 11 Desc.</b>	
Insert image here			Insert image here		

<b>A/E</b>	124300137	<b>Date/Time</b>	11/19/2020 3:21 PM	<b>Report #</b>	
<b>Pictures</b>					
Insert image here			Insert image here		
<b>GPS Location</b>		<b>GPS Location</b>		<b>Field Station#</b>	
<b>Field Station#</b>		<b>Field Station#</b>		<b>Pic 13 Desc.</b>	
Insert image here			Insert image here		
<b>GPS Location</b>		<b>GPS Location</b>		<b>Field Station#</b>	
<b>Field Station#</b>		<b>Field Station#</b>		<b>Pic 15 Desc.</b>	
Insert image here			Insert image here		
<b>GPS Location</b>		<b>GPS Location</b>		<b>Field Station#</b>	
<b>Field Station#</b>		<b>Field Station#</b>		<b>Pic 17 Desc.</b>	
Insert image here			Insert image here		



# Visual Site Inspection Report

<b>Project Name</b>	H-600 Pipeline Spread G	<b>AFE</b>	124300137	<b>Spread</b>	H-600 Pipeline Spread G
<b>Contractor</b>	Precision			<b>Report #</b>	17075
<b>Inspector</b>	Garrett Barclay			<b>Date/Time</b>	11/19/2020 4:57 PM
<b>Permit #</b>	TBD	<b>Inspection Type</b>	VA SWPP	<b>Station Begin</b>	12005+00
<b>State</b>	VA	<b>Inspection Area</b>	Partial	<b>Station End</b>	12005+00
<b>County</b>	Giles	<b>Ground</b>	Damp	<b>Temperature (°F)</b>	43.00
<b>Municipality</b>	N/A	<b>Weather</b>	Sunny	<b>Rain Gauge (in)</b>	0.00
				<b>Rain Accumulation Time (days)</b>	1.00

- |   |     |
|---|-----|
| 1. Are the approved (stamped) E&S Plan and PCSM Plan present on site?   | Yes |
| 2. Are there activities occurring outside of the limits of disturbance shown on the plan drawings? (If yes, notify the MVP Environmental Permitting Coordinator and explain in comments.)             | No  |
| 3. Is Construction sequence outlined in the construction notes of the E&S plan set or PCSM plan set being followed? (If No, notify MVP Environmental Permitting Coordinator and explain in comments.) | Yes |
| 4. <b>E&amp;S BMPs</b> (List BMPs and note if installed and maintained as per the plan. If corrective action is needed, a picture is required.)   |     |

E&S BMPs	Compliance Level	Corrective Action	Corrective Time Frame	Date Repaired
Compost Filter Sock	Acceptable			
Rock Construction Entrance	Acceptable			
Housekeeping	Acceptable			
Secondary Containment	Acceptable			

<b>5. Site Conditions</b>	
Is an unauthorized discharge (such as sediment, gravel, oil, HDD fluid, etc.) occurring to waters, wetlands, or beyond defined limits of disturbance resulting from earth disturbance activity or ineffective BMP? If yes, take a photo and immediately contact MVP Environmental Permitting Coordinator.	No
Have inactive disturbed areas (stockpiles, final grade) been stabilized per state requirements?	Yes
Are slopes 3:1 and greater stabilized with appropriate BMPs as per E&S plans?	Yes
Has a new slip/slide been observed? (If yes, complete Slide Report Form)	No

<b>A/E</b>	124300137	<b>Date/Time</b>	11/19/2020 4:57 PM	<b>Report #</b>	17075
<b>6. PCSM BMPs</b> (List BMPs and note if installed and maintained as per the plan. If corrective action is needed, a picture is required.)					
<b>PCSM BMPs</b>	<b>Compliance Level</b>	<b>Corrective Action</b>	<b>Corrective Time Frame</b>	<b>Date Repaired</b>	
<b>7. Identify all remedial measures that have been taken since the previous inspection was conducted.</b>					
<b>Comments</b> (Reference above questions as appropriate.)					
Arrived at LDY 26 for morning meeting Performed SWPPP from MP 218 - MP 219 No damaged ECD's observed during inspection ROW conditions are stable and showing minimal signs of erosion No items added to the punch list					
<b>Note:</b> It is a condition of National Pollutant Discharge Elimination System and Erosion and Sediment permits that a maintenance program be conducted to provide for the operation and maintenance of all BMPs to be inspected on a weekly basis and after each stormwater event. Please list in the space provided comments to note if repairs or replacement are needed or have been made for BMPs as a result of the inspection. Failure to conduct the required inspection may result in permit suspension or the imposition of civil penalties. If supplemental monitoring is required as part of a permit condition this form may be used to meet those monitoring requirements.					

<b>A/E</b>	124300137	<b>Date/Time</b>	11/19/2020 4:57 PM	<b>Report #</b>	
<b>Pictures</b>					
					
<b>GPS Location</b>	See picture above for GPS coordinates		<b>GPS Location</b>	See picture above for GPS coordinates	
<b>Field Station#</b>	12005+00		<b>Field Station#</b>	12005+00	
<b>Pic 1 Desc.</b>	ECD's and row conditions		<b>Pic 2 Desc.</b>	ECD's and row conditions	
					
<b>GPS Location</b>	See picture above for GPS coordinates		<b>GPS Location</b>	See picture above for GPS coordinates	
<b>Field Station#</b>	12005+00		<b>Field Station#</b>	12005+00	
<b>Pic 3 Desc.</b>	ECD's and row conditions		<b>Pic 4 Desc.</b>	ECD's and row conditions	
					
<b>GPS Location</b>	See picture above for GPS coordinates		<b>GPS Location</b>	See picture above for GPS coordinates	
<b>Field Station#</b>	12005+00		<b>Field Station#</b>	12005+00	
<b>Pic 5 Desc.</b>	ECD's and row conditions		<b>Pic 6 Desc.</b>	ECD's and row conditions	

<b>A/E</b>	124300137	<b>Date/Time</b>	11/19/2020 4:57 PM	<b>Report #</b>	
<b>Pictures</b>					
Insert image here			Insert image here		
<b>GPS Location</b>		<b>GPS Location</b>		<b>Field Station#</b>	
<b>Field Station#</b>		<b>Field Station#</b>		<b>Pic 7 Desc.</b>	
Insert image here			Insert image here		
<b>GPS Location</b>		<b>GPS Location</b>		<b>Field Station#</b>	
<b>Field Station#</b>		<b>Field Station#</b>		<b>Pic 9 Desc.</b>	
Insert image here			Insert image here		
<b>GPS Location</b>		<b>GPS Location</b>		<b>Field Station#</b>	
<b>Field Station#</b>		<b>Field Station#</b>		<b>Pic 11 Desc.</b>	
Insert image here			Insert image here		
Insert image here			Insert image here		

<b>A/E</b>	124300137	<b>Date/Time</b>	11/19/2020 4:57 PM	<b>Report #</b>	
<b>Pictures</b>					
Insert image here			Insert image here		
<b>GPS Location</b>		<b>GPS Location</b>		<b>Field Station#</b>	
<b>Field Station#</b>		<b>Field Station#</b>		<b>Pic 13 Desc.</b>	
Insert image here			Insert image here		
<b>GPS Location</b>		<b>GPS Location</b>		<b>Field Station#</b>	
<b>Field Station#</b>		<b>Field Station#</b>		<b>Pic 15 Desc.</b>	
Insert image here			Insert image here		
<b>GPS Location</b>		<b>GPS Location</b>		<b>Field Station#</b>	
<b>Field Station#</b>		<b>Field Station#</b>		<b>Pic 17 Desc.</b>	
Insert image here			Insert image here		
Insert image here			Insert image here		



## Visual Site Inspection Report

<b>Project Name</b>	H-600 Pipeline Spread G	<b>AFE</b>	124300137	<b>Spread</b>	H-600 Pipeline Spread G
<b>Contractor</b>	Precision			<b>Report #</b>	17106
<b>Inspector</b>	Len Kruizenga			<b>Date/Time</b>	11/20/2020 8:20 AM
<b>Permit #</b>	TBD	<b>Inspection Type</b>	VA SWPP	<b>Station Begin</b>	11023+88
<b>State</b>	VA	<b>Inspection Area</b>	Full	<b>Station End</b>	10930+00
<b>County</b>	Giles	<b>Ground</b>	Dry	<b>Temperature (°F)</b>	35.00
<b>Municipality</b>	N/A	<b>Weather</b>	Sunny	<b>Rain Gauge (in)</b>	0.00
				<b>Rain Accumulation Time (days)</b>	1.00

- Are the approved (stamped) E&S Plan and PCSM Plan present on site? Yes
- Are there activities occurring outside of the limits of disturbance shown on the plan drawings? (If yes, notify the MVP Environmental Permitting Coordinator and explain in comments.) No
- Is Construction sequence outlined in the construction notes of the E&S plan set or PCSM plan set being followed? (If No, notify MVP Environmental Permitting Coordinator and explain in comments.) Yes
- E&S BMPs** (List BMPs and note if installed and maintained as per the plan. If corrective action is needed, a picture is required.)









E&S BMPs	Compliance Level	Corrective Action	Corrective Time Frame	Date Repaired
Compost Filter Sock	Acceptable			
Equipment Bridge	Acceptable			
Rock Construction Entrance	Acceptable			
Sensitive Resource Buffer	Acceptable			
Vegetative Stabilization (Temporary)	Acceptable			
Waterbar	Acceptable			
Waterbar End Treatment	Acceptable			
Broad-Based Dip	Acceptable			
Silt Fence (Reinforced Filter Fabric Fence)	Communication	Reattach fabric to the chain link	24 Hours	11/20/2020

### 5. Site Conditions

Is an unauthorized discharge (such as sediment, gravel, oil, HDD fluid, etc.) occurring to waters, wetlands, or beyond defined limits of disturbance resulting from earth disturbance activity or ineffective BMP? If yes, take a photo and immediately contact MVP Environmental Permitting Coordinator.	No
Have inactive disturbed areas (stockpiles, final grade) been stabilized per state requirements?	Yes
Are slopes 3:1 and greater stabilized with appropriate BMPs as per E&S plans?	Yes
Has a new slip/slide been observed? (If yes, complete Slide Report Form)	No

<b>A/E</b>	124300137	<b>Date/Time</b>	11/20/2020 8:20 AM	<b>Report #</b>	17106
<b>6. PCSM BMPs</b> (List BMPs and note if installed and maintained as per the plan. If corrective action is needed, a picture is required.)					
<b>PCSM BMPs</b>	<b>Compliance Level</b>	<b>Corrective Action</b>	<b>Corrective Time Frame</b>	<b>Date Repaired</b>	
<b>7. Identify all remedial measures that have been taken since the previous inspection was conducted.</b>					
<b>Comments</b> (Reference above questions as appropriate.)					
Met with EI's at the work trailer. SWPPP inspection area: Sta#11023+88 to 10930+00. MP-208.6 to 206.2 The row is dry and in stable condition. Temporary stabilization is acceptable. Perimeter controls are in acceptable condition. Streams in the inspection area are in acceptable condition, stream ECD's are in acceptable condition. Access road and RCE are maintained in acceptable condition. P1 along Doe Creek Farms driveway is damaged in several locations, I informed Mike Perry and he said they had permission to remove the control. SSF at Sta#10934+00 has detached from chain link, contractor has sent pictures of repairs.					
<b>Note:</b> It is a condition of National Pollutant Discharge Elimination System and Erosion and Sediment permits that a maintenance program be conducted to provide for the operation and maintenance of all BMPs to be inspected on a weekly basis and after each stormwater event. Please list in the space provided comments to note if repairs or replacement are needed or have been made for BMPs as a result of the inspection. Failure to conduct the required inspection may result in permit suspension or the imposition of civil penalties. If supplemental monitoring is required as part of a permit condition this form may be used to meet those monitoring requirements.					

<b>A/E</b>	124300137	<b>Date/Time</b>	11/20/2020 8:20 AM	<b>Report #</b>	
<b>Pictures</b>					
 <p> Date &amp; Time: Fri, Nov 20, 2020 8:20:44 EST  Position: 40°13'23.109" N, -80°05'54.002" W  Altitude: 2053ft (625m)  Datum: WGS 84  Azimuth/Bearing: 177.500E 314.7mils True 1614°  Elevation Angle: -15.2°  Horizon Angle: +00.0°  Zoom: 1.0x  Stk# 11023+88 - Alt-244 - Stream S-IJ18 </p>		 <p> Date &amp; Time: Fri, Nov 20, 2020 8:20:44 EST  Position: 40°13'23.109" N, -80°05'54.002" W  Altitude: 2053ft (625m)  Datum: WGS 84  Azimuth/Bearing: 201.920E 509.1mils True 2014°  Elevation Angle: -10.7°  Horizon Angle: +02.1°  Zoom: 1.0x  Stk# 11020+00 - Stream S-RR5 - Slope &amp; stream EC </p>			
<b>GPS Location</b>	See photo GPS		<b>GPS Location</b>	See photo GPS	
<b>Field Station#</b>	11023+88		<b>Field Station#</b>	11020+00	
<b>Pic 1 Desc.</b>	Stream S-IJ18		<b>Pic 2 Desc.</b>	Stream S- RR5	
 <p> Date &amp; Time: Fri, Nov 20, 2020 8:20:44 EST  Position: 40°13'23.109" N, -80°05'54.002" W  Altitude: 2053ft (625m)  Datum: WGS 84  Azimuth/Bearing: 177.500E 314.7mils True 1614°  Elevation Angle: -15.2°  Horizon Angle: +00.0°  Zoom: 1.0x  Stk# 10988+00 - Slope &amp; perimeter controls </p>		 <p> Date &amp; Time: Fri, Nov 20, 2020 8:20:44 EST  Position: 40°13'23.109" N, -80°05'54.002" W  Altitude: 2053ft (625m)  Datum: WGS 84  Azimuth/Bearing: 201.920E 509.1mils True 2014°  Elevation Angle: -10.7°  Horizon Angle: +02.1°  Zoom: 1.0x  Stk# 10986+00 - Stream S-E25 </p>			
<b>GPS Location</b>	See photo GPS		<b>GPS Location</b>	See photo GPS	
<b>Field Station#</b>	10988+00		<b>Field Station#</b>	10986+00	
<b>Pic 3 Desc.</b>	Water bars and perimeter controls on slope		<b>Pic 4 Desc.</b>	Stream S- E25	
 <p> Date &amp; Time: Fri, Nov 20, 2020 8:20:44 EST  Position: 40°13'23.109" N, -80°05'54.002" W  Altitude: 2053ft (625m)  Datum: WGS 84  Azimuth/Bearing: 177.500E 314.7mils True 1614°  Elevation Angle: -15.2°  Horizon Angle: +00.0°  Zoom: 1.0x  Stk# 10985+00 - Stream S-E24 </p>		 <p> Date &amp; Time: Fri, Nov 20, 2020 8:20:44 EST  Position: 40°13'23.109" N, -80°05'54.002" W  Altitude: 2053ft (625m)  Datum: WGS 84  Azimuth/Bearing: 177.500E 314.7mils True 1614°  Elevation Angle: -15.2°  Horizon Angle: +00.0°  Zoom: 1.0x  Stk# 10969+00 - Triple stack CFS perimeter controls </p>			
<b>GPS Location</b>	See photo GPS		<b>GPS Location</b>	See photo GPS	
<b>Field Station#</b>	10985+00		<b>Field Station#</b>	10969+00	
<b>Pic 5 Desc.</b>	Stream S- E24		<b>Pic 6 Desc.</b>	Triple stack CFS perimeter controls.	

<b>A/E</b>	124300137	<b>Date/Time</b>	11/20/2020 8:20 AM	<b>Report #</b>	
<b>Pictures</b>					
					
<b>GPS Location</b>	See photo GPS	<b>GPS Location</b>	See photo GPS		
<b>Field Station#</b>	10956+00	<b>Field Station#</b>	10956+00		
<b>Pic 7 Desc.</b>	P1 along Doe Creek Farms driveway damaged	<b>Pic 8 Desc.</b>	Mike Perry stated that the contractor received permission to remove controls.		
					
<b>GPS Location</b>	See photo GPS	<b>GPS Location</b>	See photo GPS		
<b>Field Station#</b>	10934+00	<b>Field Station#</b>	10934+00		
<b>Pic 9 Desc.</b>	SSF fabric detached from chain link	<b>Pic 10 Desc.</b>	Contractor has reattached fabric		
					
<b>GPS Location</b>		<b>GPS Location</b>			
<b>Field Station#</b>		<b>Field Station#</b>			
<b>Pic 11 Desc.</b>		<b>Pic 12 Desc.</b>			

<b>A/E</b>	124300137	<b>Date/Time</b>	11/20/2020 8:20 AM	<b>Report #</b>	
<b>Pictures</b>					
Insert image here			Insert image here		
<b>GPS Location</b>		<b>GPS Location</b>		<b>Field Station#</b>	
<b>Field Station#</b>		<b>Field Station#</b>		<b>Pic 13 Desc.</b>	
Insert image here			Insert image here		
<b>GPS Location</b>		<b>GPS Location</b>		<b>Field Station#</b>	
<b>Field Station#</b>		<b>Field Station#</b>		<b>Pic 15 Desc.</b>	
Insert image here			Insert image here		
<b>GPS Location</b>		<b>GPS Location</b>		<b>Field Station#</b>	
<b>Field Station#</b>		<b>Field Station#</b>		<b>Pic 17 Desc.</b>	
Insert image here			Insert image here		
Insert image here			Insert image here		



## Visual Site Inspection Report

<b>Project Name</b>	H-600 Pipeline Spread G	<b>AFE</b>	124300137	<b>Spread</b>	H-600 Pipeline Spread G
<b>Contractor</b>	Precision			<b>Report #</b>	17122
<b>Inspector</b>	Garrett Barclay			<b>Date/Time</b>	11/20/2020 2:08 PM
<b>Permit #</b>	TBD	<b>Inspection Type</b>	VA SWPP	<b>Station Begin</b>	10850+00
<b>State</b>	VA	<b>Inspection Area</b>	Partial	<b>Station End</b>	10929+62
<b>County</b>	Craig	<b>Ground</b>	Damp	<b>Temperature (°F)</b>	55.00
<b>Municipality</b>	N/A	<b>Weather</b>	Sunny	<b>Rain Gauge (in)</b>	0.00
				<b>Rain Accumulation Time (days)</b>	1.00

- Are the approved (stamped) E&S Plan and PCSM Plan present on site? Yes
- Are there activities occurring outside of the limits of disturbance shown on the plan drawings? (If yes, notify the MVP Environmental Permitting Coordinator and explain in comments.) No
- Is Construction sequence outlined in the construction notes of the E&S plan set or PCSM plan set being followed? (If No, notify MVP Environmental Permitting Coordinator and explain in comments.) Yes
- E&S BMPs** (List BMPs and note if installed and maintained as per the plan. If corrective action is needed, a picture is required.)

E&S BMPs	Compliance Level	Corrective Action	Corrective Time Frame	Date Repaired
Erosion Control Blanket	Acceptable			
Compost Filter Sock	Acceptable			
Housekeeping	Acceptable			
Rock Construction Entrance	Acceptable			
Sensitive Resource Buffer	Acceptable			
Silt Fence (Filter Fabric Fence)	Acceptable			
Silt Fence (Reinforced Filter Fabric Fence)	Acceptable			
Waterbar	Acceptable			
Waterbar End Treatment	Acceptable			

### 5. Site Conditions

Is an unauthorized discharge (such as sediment, gravel, oil, HDD fluid, etc.) occurring to waters, wetlands, or beyond defined limits of disturbance resulting from earth disturbance activity or ineffective BMP? If yes, take a photo and immediately contact MVP Environmental Permitting Coordinator.	No
Have inactive disturbed areas (stockpiles, final grade) been stabilized per state requirements?	Yes
Are slopes 3:1 and greater stabilized with appropriate BMPs as per E&S plans?	Yes
Has a new slip/slide been observed? (If yes, complete Slide Report Form)	No

<b>AFE</b>	124300137	<b>Date/Time</b>	11/20/2020 2:08 PM	<b>Report #</b>	17122
<b>6. PCSM BMPs</b> (List BMPs and note if installed and maintained as per the plan. If corrective action is needed, a picture is required.)					
<b>PCSM BMPs</b>	<b>Compliance Level</b>	<b>Corrective Action</b>	<b>Corrective Time Frame</b>	<b>Date Repaired</b>	
<b>7. Identify all remedial measures that have been taken since the previous inspection was conducted.</b>					
<b>Comments</b> (Reference above questions as appropriate.)					
Arrived at LDY 26 for morning meeting Performed SWPPP from MP 205 - MP 207 No damaged ECD's observed during inspection ROW conditions are stable and showing minimal signs of erosion No items added to the punch list					
<b>Note:</b> It is a condition of National Pollutant Discharge Elimination System and Erosion and Sediment permits that a maintenance program be conducted to provide for the operation and maintenance of all BMPs to be inspected on a weekly basis and after each stormwater event. Please list in the space provided comments to note if repairs or replacement are needed or have been made for BMPs as a result of the inspection. Failure to conduct the required inspection may result in permit suspension or the imposition of civil penalties. If supplemental monitoring is required as part of a permit condition this form may be used to meet those monitoring requirements.					

<b>AFE</b>	124300137	<b>Date/Time</b>	11/20/2020 2:08 PM	<b>Report #</b>	
<b>Pictures</b>					
					
<b>GPS Location</b>	See picture above for GPS coordinates		<b>GPS Location</b>	See picture above for GPS coordinates	
<b>Field Station#</b>	10858+00		<b>Field Station#</b>	10862+00	
<b>Pic 1 Desc.</b>	ECD's and row conditions		<b>Pic 2 Desc.</b>	ECD's and row conditions	
					
<b>GPS Location</b>	See picture above for GPS coordinates		<b>GPS Location</b>	See picture above for GPS coordinates	
<b>Field Station#</b>	10873+00		<b>Field Station#</b>	10911+00	
<b>Pic 3 Desc.</b>	ECD's and row conditions		<b>Pic 4 Desc.</b>	ECD's and row conditions	
					
<b>GPS Location</b>	See picture above for GPS coordinates		<b>GPS Location</b>	See picture above for GPS coordinates	
<b>Field Station#</b>	10924+00		<b>Field Station#</b>	10927+00	
<b>Pic 5 Desc.</b>	ECD's and row conditions		<b>Pic 6 Desc.</b>	ECD's and row conditions	

<b>A/E</b>	124300137	<b>Date/Time</b>	11/20/2020 2:08 PM	<b>Report #</b>	
<b>Pictures</b>					
Insert image here			Insert image here		
<b>GPS Location</b>		<b>GPS Location</b>		<b>Field Station#</b>	
<b>Field Station#</b>		<b>Field Station#</b>		<b>Pic 7 Desc.</b>	
Insert image here			Insert image here		
<b>GPS Location</b>		<b>GPS Location</b>		<b>Field Station#</b>	
<b>Field Station#</b>		<b>Field Station#</b>		<b>Pic 9 Desc.</b>	
Insert image here			Insert image here		
<b>GPS Location</b>		<b>GPS Location</b>		<b>Field Station#</b>	
<b>Field Station#</b>		<b>Field Station#</b>		<b>Pic 11 Desc.</b>	
Insert image here			Insert image here		
Insert image here			Insert image here		

<b>A/E</b>	124300137	<b>Date/Time</b>	11/20/2020 2:08 PM	<b>Report #</b>	
<b>Pictures</b>					
Insert image here			Insert image here		
<b>GPS Location</b>		<b>GPS Location</b>		<b>Field Station#</b>	
<b>Field Station#</b>		<b>Field Station#</b>		<b>Pic 13 Desc.</b>	
Insert image here			Insert image here		
<b>GPS Location</b>		<b>GPS Location</b>		<b>Field Station#</b>	
<b>Field Station#</b>		<b>Field Station#</b>		<b>Pic 15 Desc.</b>	
Insert image here			Insert image here		
<b>GPS Location</b>		<b>GPS Location</b>		<b>Field Station#</b>	
<b>Field Station#</b>		<b>Field Station#</b>		<b>Pic 17 Desc.</b>	
Insert image here			Insert image here		
Insert image here			Insert image here		



## Visual Site Inspection Report

<b>Project Name</b>	H-600 Pipeline Spread G	<b>AFE</b>	124300137	<b>Spread</b>	H-600 Pipeline Spread G
<b>Contractor</b>	Precision			<b>Report #</b>	17127
<b>Inspector</b>	Jared Saunders			<b>Date/Time</b>	11/20/2020 3:07 PM
<b>Permit #</b>	TBD	<b>Inspection Type</b>	VA SWPP	<b>Station Begin</b>	10670+00
<b>State</b>	VA	<b>Inspection Area</b>	Partial	<b>Station End</b>	10750+00
<b>County</b>	Giles	<b>Ground</b>	Dry	<b>Temperature (°F)</b>	68.00
<b>Municipality</b>	N/A	<b>Weather</b>	Sunny	<b>Rain Gauge (in)</b>	0.00
				<b>Rain Accumulation Time (days)</b>	1.00







1. Are the approved (stamped) E&S Plan and PCSM Plan present on site? Yes
2. Are there activities occurring outside of the limits of disturbance shown on the plan drawings? (If yes, notify the MVP Environmental Permitting Coordinator and explain in comments.) No
3. Is Construction sequence outlined in the construction notes of the E&S plan set or PCSM plan set being followed? (If No, notify MVP Environmental Permitting Coordinator and explain in comments.) Yes
4. **E&S BMPs** (List BMPs and note if installed and maintained as per the plan. If corrective action is needed, a picture is required.)

E&S BMPs	Compliance Level	Corrective Action	Corrective Time Frame	Date Repaired
Compost Filter Sock	Acceptable			
Culvert	Acceptable			
Equipment Bridge	Acceptable			
Erosion Control Blanket	Acceptable			
Housekeeping	Acceptable			
Rock Construction Entrance	Acceptable			
Sensitive Resource Buffer	Acceptable			
Vegetative Stabilization (Temporary)	Acceptable			
Silt Fence (Reinforced Filter Fabric Fence)	Acceptable			

### 5. Site Conditions

Is an unauthorized discharge (such as sediment, gravel, oil, HDD fluid, etc.) occurring to waters, wetlands, or beyond defined limits of disturbance resulting from earth disturbance activity or ineffective BMP? If yes, take a photo and immediately contact MVP Environmental Permitting Coordinator.	No
Have inactive disturbed areas (stockpiles, final grade) been stabilized per state requirements?	Yes
Are slopes 3:1 and greater stabilized with appropriate BMPs as per E&S plans?	Yes
Has a new slip/slide been observed? (If yes, complete Slide Report Form)	No

<b>A/E</b>	124300137	<b>Date/Time</b>	11/20/2020 3:07 PM	<b>Report #</b>	17127
<b>6. PCSM BMPs</b> (List BMPs and note if installed and maintained as per the plan. If corrective action is needed, a picture is required.)					
<b>PCSM BMPs</b>	<b>Compliance Level</b>	<b>Corrective Action</b>	<b>Corrective Time Frame</b>	<b>Date Repaired</b>	
<b>7. Identify all remedial measures that have been taken since the previous inspection was conducted.</b>					
<b>Comments</b> (Reference above questions as appropriate.)					
Conducted VA SWPPP inspection from MP 201.7 to MP 203.6. Since last inspection Precision Pipeline has conducted ECD maintenance and ECD upgrades where needed. No forward progress has been completed due to FERC shut down. Right of way has been stabilized using seed, mulch, and natural vegetation. No deficiencies located during VA SWPPP inspection.					
<b>Note:</b> It is a condition of National Pollutant Discharge Elimination System and Erosion and Sediment permits that a maintenance program be conducted to provide for the operation and maintenance of all BMPs to be inspected on a weekly basis and after each stormwater event. Please list in the space provided comments to note if repairs or replacement are needed or have been made for BMPs as a result of the inspection. Failure to conduct the required inspection may result in permit suspension or the imposition of civil penalties. If supplemental monitoring is required as part of a permit condition this form may be used to meet those monitoring requirements.					

<b>A/E</b>	124300137	<b>Date/Time</b>	11/20/2020 3:07 PM	<b>Report #</b>	
<b>Pictures</b>					
					
<b>GPS Location</b>	See photo for GPS location.		<b>GPS Location</b>	See photo for GPS location.	
<b>Field Station#</b>	10712+59		<b>Field Station#</b>	10711+00	
<b>Pic 1 Desc.</b>	Sensitive resource buffer in place at stream S-G33.		<b>Pic 2 Desc.</b>	Priority one silt fence checks in place.	
					
<b>GPS Location</b>	See photo for GPS location.		<b>GPS Location</b>	See photo for GPS location.	
<b>Field Station#</b>	10710+00		<b>Field Station#</b>	10701+00	
<b>Pic 3 Desc.</b>	ROW stabilized with natural vegetation growth.		<b>Pic 4 Desc.</b>	Steep slope stabilized with ECB. Minor vegetation growth present.	
					
<b>GPS Location</b>	See photo for GPS location.		<b>GPS Location</b>	See photo for GPS location.	
<b>Field Station#</b>	10698+00		<b>Field Station#</b>	10696+00	
<b>Pic 5 Desc.</b>	Sensitive resource buffer in place at stream S-G32.		<b>Pic 6 Desc.</b>	RCE in place at Buffalo Anklets Road.	

<b>A/E</b>	124300137	<b>Date/Time</b>	11/20/2020 3:07 PM	<b>Report #</b>	
<b>Pictures</b>					
Insert image here			Insert image here		
<b>GPS Location</b>		<b>GPS Location</b>		<b>Field Station#</b>	
<b>Field Station#</b>		<b>Field Station#</b>		<b>Pic 7 Desc.</b>	
Insert image here			Insert image here		
<b>GPS Location</b>		<b>GPS Location</b>		<b>Field Station#</b>	
<b>Field Station#</b>		<b>Field Station#</b>		<b>Pic 9 Desc.</b>	
Insert image here			Insert image here		
<b>GPS Location</b>		<b>GPS Location</b>		<b>Field Station#</b>	
<b>Field Station#</b>		<b>Field Station#</b>		<b>Pic 11 Desc.</b>	
Insert image here			Insert image here		
Insert image here			Insert image here		

<b>A/E</b>	124300137	<b>Date/Time</b>	11/20/2020 3:07 PM	<b>Report #</b>	
<b>Pictures</b>					
Insert image here			Insert image here		
<b>GPS Location</b>		<b>GPS Location</b>		<b>Field Station#</b>	
<b>Field Station#</b>		<b>Field Station#</b>		<b>Pic 13 Desc.</b>	
Insert image here			Insert image here		
<b>GPS Location</b>		<b>GPS Location</b>		<b>Field Station#</b>	
<b>Field Station#</b>		<b>Field Station#</b>		<b>Pic 15 Desc.</b>	
Insert image here			Insert image here		
<b>GPS Location</b>		<b>GPS Location</b>		<b>Field Station#</b>	
<b>Field Station#</b>		<b>Field Station#</b>		<b>Pic 17 Desc.</b>	
Insert image here			Insert image here		



# Visual Site Inspection Report







<b>Project Name</b>	H-600 Pipeline Spread G	<b>AFE</b>	124300137	<b>Spread</b>	H-600 Pipeline Spread G
<b>Contractor</b>	Precision			<b>Report #</b>	17129
<b>Inspector</b>	Chris Burns			<b>Date/Time</b>	11/20/2020 3:25 PM
<b>Permit #</b>	TBD	<b>Inspection Type</b>	VA SWPP	<b>Station Begin</b>	11023+80
<b>State</b>	VA	<b>Inspection Area</b>	Partial	<b>Station End</b>	11064+53
<b>County</b>	Giles	<b>Ground</b>	Dry	<b>Temperature (°F)</b>	64.00
<b>Municipality</b>	N/A	<b>Weather</b>	Sunny	<b>Rain Gauge (in)</b>	0.00
				<b>Rain Accumulation Time (days)</b>	1.00

1. Are the approved (stamped) E&S Plan and PCSM Plan present on site? Yes
2. Are there activities occurring outside of the limits of disturbance shown on the plan drawings? (If yes, notify the MVP Environmental Permitting Coordinator and explain in comments.) No
3. Is Construction sequence outlined in the construction notes of the E&S plan set or PCSM plan set being followed? (If No, notify MVP Environmental Permitting Coordinator and explain in comments.) Yes
4. **E&S BMPs** (List BMPs and note if installed and maintained as per the plan. If corrective action is needed, a picture is required.)

E&S BMPs	Compliance Level	Corrective Action	Corrective Time Frame	Date Repaired
Compost Filter Sock	Communication	Repair holes (3 day time frame)		
Equipment Bridge	Acceptable			
Housekeeping	Acceptable			
Sensitive Resource Buffer	Acceptable			
Silt Fence (Filter Fabric Fence)	Communication	Repair P-1	24 Hours	
Silt Fence (Reinforced Filter Fabric Fence)	Acceptable			
Temporary Diversion Berm	Acceptable			
Vegetative Stabilization (Temporary)	Acceptable			
Waterbar Outlet Protection	Acceptable			

<b>5. Site Conditions</b>	
Is an unauthorized discharge (such as sediment, gravel, oil, HDD fluid, etc.) occurring to waters, wetlands, or beyond defined limits of disturbance resulting from earth disturbance activity or ineffective BMP? If yes, take a photo and immediately contact MVP Environmental Permitting Coordinator.	No
Have inactive disturbed areas (stockpiles, final grade) been stabilized per state requirements?	Yes
Are slopes 3:1 and greater stabilized with appropriate BMPs as per E&S plans?	Yes
Has a new slip/slide been observed? (If yes, complete Slide Report Form)	No

<b>AFE</b>	124300137	<b>Date/Time</b>	11/20/2020 3:25 PM	<b>Report #</b>	17129
<b>6. PCSM BMPs</b> (List BMPs and note if installed and maintained as per the plan. If corrective action is needed, a picture is required.)					
<b>PCSM BMPs</b>	<b>Compliance Level</b>	<b>Corrective Action</b>	<b>Corrective Time Frame</b>	<b>Date Repaired</b>	
<b>7. Identify all remedial measures that have been taken since the previous inspection was conducted.</b>					
<b>Comments</b> (Reference above questions as appropriate.)					
See photos for GPS coordinates. Performed SWPPP inspection from MP 208.78 to MP 209.56 as well as assessed AR 245.01. No major issues were located. One location of maintenance needed and one location of minor wildlife damage to controls were identified. Lead EI Brian Shields, Utility Inspector Billy Hayes and PPL Environmental Coordinator Mike Perry were notified and the items added to the punch list. All other perimeter controls, ECDs and BMPs are functional. Vegetation or stabilization sufficient. No impact to sensitive resources observed.					
<b>Note:</b> It is a condition of National Pollutant Discharge Elimination System and Erosion and Sediment permits that a maintenance program be conducted to provide for the operation and maintenance of all BMPs to be inspected on a weekly basis and after each stormwater event. Please list in the space provided comments to note if repairs or replacement are needed or have been made for BMPs as a result of the inspection. Failure to conduct the required inspection may result in permit suspension or the imposition of civil penalties. If supplemental monitoring is required as part of a permit condition this form may be used to meet those monitoring requirements.					

<b>A/E</b>	124300137	<b>Date/Time</b>	11/20/2020 3:25 PM	<b>Report #</b>	
<b>Pictures</b>					
					
<b>GPS Location</b>	1	<b>GPS Location</b>	2		
<b>Field Station#</b>	11025+50	<b>Field Station#</b>	11034+00		
<b>Pic 1 Desc.</b>	S-IJ18 and controls.	<b>Pic 2 Desc.</b>	Section of RoW showing conditions and controls.		
					
<b>GPS Location</b>	3	<b>GPS Location</b>	4		
<b>Field Station#</b>	11049+00	<b>Field Station#</b>	11050+10		
<b>Pic 3 Desc.</b>	Section of RoW showing conditions and controls.	<b>Pic 4 Desc.</b>	S-IJ16B/S-IJ17 and controls.		
					
<b>GPS Location</b>	5	<b>GPS Location</b>	6		
<b>Field Station#</b>	11050+50	<b>Field Station#</b>	11055+00		
<b>Pic 5 Desc.</b>	Downed P-1. Item punch listed.	<b>Pic 6 Desc.</b>	Section of RoW showing conditions and controls.		

<b>A/E</b>	124300137	<b>Date/Time</b>	11/20/2020 3:25 PM	<b>Report #</b>	
<b>Pictures</b>					
Insert image here			Insert image here		
<b>GPS Location</b>		<b>GPS Location</b>		<b>Field Station#</b>	
<b>Field Station#</b>		<b>Field Station#</b>		<b>Pic 7 Desc.</b>	
Insert image here			Insert image here		
<b>GPS Location</b>		<b>GPS Location</b>		<b>Field Station#</b>	
<b>Field Station#</b>		<b>Field Station#</b>		<b>Pic 9 Desc.</b>	
Insert image here			Insert image here		
<b>GPS Location</b>		<b>GPS Location</b>		<b>Field Station#</b>	
<b>Field Station#</b>		<b>Field Station#</b>		<b>Pic 11 Desc.</b>	
Insert image here			Insert image here		
Insert image here			Insert image here		

<b>A/E</b>	124300137	<b>Date/Time</b>	11/20/2020 3:25 PM	<b>Report #</b>	
<b>Pictures</b>					
Insert image here			Insert image here		
<b>GPS Location</b>		<b>GPS Location</b>		<b>Field Station#</b>	
<b>Field Station#</b>		<b>Field Station#</b>		<b>Pic 13 Desc.</b>	
Insert image here			Insert image here		
<b>GPS Location</b>		<b>GPS Location</b>		<b>Field Station#</b>	
<b>Field Station#</b>		<b>Field Station#</b>		<b>Pic 15 Desc.</b>	
Insert image here			Insert image here		
<b>GPS Location</b>		<b>GPS Location</b>		<b>Field Station#</b>	
<b>Field Station#</b>		<b>Field Station#</b>		<b>Pic 17 Desc.</b>	
Insert image here			Insert image here		
Insert image here			Insert image here		