



# Visual Site Inspection Report

<b>Project Name</b>	H-600 Pipeline Spread G	<b>AFE</b>	124300137	<b>Spread</b>	H-600 Pipeline Spread G
<b>Contractor</b>	Precision			<b>Report #</b>	17455
<b>Inspector</b>	Chris Burns			<b>Date/Time</b>	11/30/2020 8:01 AM
<b>Permit #</b>	TBD	<b>Inspection Type</b>	VA SWPP	<b>Station Begin</b>	11788+52
<b>State</b>	VA	<b>Inspection Area</b>	Partial	<b>Station End</b>	11899+99
<b>County</b>	Montgomery	<b>Ground</b>	Wet	<b>Temperature (°F)</b>	46.00
<b>Municipality</b>	N/A	<b>Weather</b>	Light Rain	<b>Rain Gauge (in)</b>	1.00
				<b>Rain Accumulation Time (days)</b>	0.00


1. Are the approved (stamped) E&S Plan and PCSM Plan present on site? Yes
2. Are there activities occurring outside of the limits of disturbance shown on the plan drawings? (If yes, notify the MVP Environmental Permitting Coordinator and explain in comments.) No
3. Is Construction sequence outlined in the construction notes of the E&S plan set or PCSM plan set being followed? (If No, notify MVP Environmental Permitting Coordinator and explain in comments.) Yes
4. **E&S BMPs** (List BMPs and note if installed and maintained as per the plan. If corrective action is needed, a picture is required.)

E&S BMPs	Compliance Level	Corrective Action	Corrective Time Frame	Date Repaired
Compost Filter Sock	Communication	Repair holes (3 day)		
Housekeeping	Acceptable			
Rock Construction Entrance	Acceptable			
Silt Fence (Filter Fabric Fence)	Acceptable			
Silt Fence (Reinforce Filter Fence)	Communication	Repair damaged P-1	24 Hours	
Vegetative Stabilization (Temporary)	Acceptable			
Waterbar	Acceptable			
Waterbar End Treatment	Acceptable			
Waterbar Outlet Protection	Acceptable			

## 5. Site Conditions

Is an unauthorized discharge (such as sediment, gravel, oil, HDD fluid, etc.) occurring to waters, wetlands, or beyond defined limits of disturbance resulting from earth disturbance activity or ineffective BMP? If yes, take a photo and immediately contact MVP Environmental Permitting Coordinator.	No
Have inactive disturbed areas (stockpiles, final grade) been stabilized per state requirements?	Yes
Are slopes 3:1 and greater stabilized with appropriate BMPs as per E&S plans?	Yes
Has a new slip/slide been observed? (If yes, complete Slide Report Form)	No

<b>AFE</b>	124300137	<b>Date/Time</b>	11/30/2020 8:01 AM	<b>Report #</b>	17455
<b>6. PCSM BMPs</b> (List BMPs and note if installed and maintained as per the plan. If corrective action is needed, a picture is required.)					
<b>PCSM BMPs</b>	<b>Compliance Level</b>	<b>Corrective Action</b>	<b>Corrective Time Frame</b>	<b>Date Repaired</b>	
<b>7. Identify all remedial measures that have been taken since the previous inspection was conducted.</b>					
<b>Comments</b> (Reference above questions as appropriate.)					
<p>See photos for GPS coordinates.  Met with environmental staff.  Performed SWPPP inspection from MP 223.27 to MP 225.37 as well as assessed AR 266.03.  Two locations of maintenance needed and three locations of minor wildlife damage to controls were identified. Lead EI Brian Shields, Utility Inspector Mark Woodyly and PPL Environmental Coordinator Mike Perry were notified and the items added to the punch list.  All other perimeter controls, ECDs and BMPs functional.  Vegetation or stabilization sufficient.  No impact to sensitive resources observed.  During the inspection it was discovered that the landowner on tract VA-MO-5528 has cleared trees and brush in close proximity to the RoW LoD just outside of perimeter controls from approximately 11839+50 to 11841+25. Survey crews will re-stake the area and determine if re stabilization is necessary.</p>					
<b>Note:</b> It is a condition of National Pollutant Discharge Elimination System and Erosion and Sediment permits that a maintenance program be conducted to provide for the operation and maintenance of all BMPs to be inspected on a weekly basis and after each stormwater event. Please list in the space provided comments to note if repairs or replacement are needed or have been made for BMPs as a result of the inspection. Failure to conduct the required inspection may result in permit suspension or the imposition of civil penalties. If supplemental monitoring is required as part of a permit condition this form may be used to meet those monitoring requirements.					

<b>A/E</b>	124300137	<b>Date/Time</b>	11/30/2020 8:01 AM	<b>Report #</b>	
<b>Pictures</b>					
					
<b>GPS Location</b>	1	<b>GPS Location</b>	2		
<b>Field Station#</b>	11792+00	<b>Field Station#</b>	11825+00		
<b>Pic 1 Desc.</b>	Section of restored RoW showing conditions and controls.	<b>Pic 2 Desc.</b>	Section of restored RoW showing conditions and controls.		
					
<b>GPS Location</b>	3	<b>GPS Location</b>	4		
<b>Field Station#</b>	11840+50	<b>Field Station#</b>	11844+00		
<b>Pic 3 Desc.</b>	Landowner disturbance tract VA-MO-5528.	<b>Pic 4 Desc.</b>	Minor damage to P-1.		
					
<b>GPS Location</b>	5	<b>GPS Location</b>	6		
<b>Field Station#</b>	11886+00	<b>Field Station#</b>	11899+50		
<b>Pic 5 Desc.</b>	Section of restored RoW showing conditions and controls.	<b>Pic 6 Desc.</b>	Section of restored RoW showing conditions and controls.		

<b>A/E</b>	124300137	<b>Date/Time</b>	11/30/2020 8:01 AM	<b>Report #</b>	
<b>Pictures</b>					
Insert image here			Insert image here		
<b>GPS Location</b>		<b>GPS Location</b>		<b>Field Station#</b>	
<b>Field Station#</b>		<b>Field Station#</b>		<b>Pic 7 Desc.</b>	
Insert image here			Insert image here		
<b>GPS Location</b>		<b>GPS Location</b>		<b>Field Station#</b>	
<b>Field Station#</b>		<b>Field Station#</b>		<b>Pic 9 Desc.</b>	
Insert image here			Insert image here		
<b>GPS Location</b>		<b>GPS Location</b>		<b>Field Station#</b>	
<b>Field Station#</b>		<b>Field Station#</b>		<b>Pic 11 Desc.</b>	
Insert image here			Insert image here		
Insert image here			Insert image here		

<b>A/E</b>	124300137	<b>Date/Time</b>	11/30/2020 8:01 AM	<b>Report #</b>	
<b>Pictures</b>					
Insert image here			Insert image here		
<b>GPS Location</b>		<b>GPS Location</b>		<b>Field Station#</b>	
<b>Field Station#</b>		<b>Field Station#</b>		<b>Pic 13 Desc.</b>	
Insert image here			Insert image here		
<b>GPS Location</b>		<b>GPS Location</b>		<b>Field Station#</b>	
<b>Field Station#</b>		<b>Field Station#</b>		<b>Pic 15 Desc.</b>	
Insert image here			Insert image here		
<b>GPS Location</b>		<b>GPS Location</b>		<b>Field Station#</b>	
<b>Field Station#</b>		<b>Field Station#</b>		<b>Pic 17 Desc.</b>	
Insert image here			Insert image here		
Insert image here			Insert image here		



# Visual Site Inspection Report

<b>Project Name</b>	H-600 Pipeline Spread G	<b>AFE</b>	124300137	<b>Spread</b>	H-600 Pipeline Spread G
<b>Contractor</b>	Precision			<b>Report #</b>	17449
<b>Inspector</b>	Rob Robertson			<b>Date/Time</b>	11/30/2020 12:16 PM
<b>Permit #</b>	TBD	<b>Inspection Type</b>	VA SWPP	<b>Station Begin</b>	11600+01
<b>State</b>	VA	<b>Inspection Area</b>	Full	<b>Station End</b>	11670+00
<b>County</b>	Montgomery	<b>Ground</b>	Muddy	<b>Temperature (°F)</b>	45.00
<b>Municipality</b>	N/A	<b>Weather</b>	Light Rain	<b>Rain Gauge (in)</b>	0.00
				<b>Rain Accumulation Time (days)</b>	1.00

1. Are the approved (stamped) E&S Plan and PCSM Plan present on site? Yes
2. Are there activities occurring outside of the limits of disturbance shown on the plan drawings? (If yes, notify the MVP Environmental Permitting Coordinator and explain in comments.) No
3. Is Construction sequence outlined in the construction notes of the E&S plan set or PCSM plan set being followed? (If No, notify MVP Environmental Permitting Coordinator and explain in comments.) Yes
4. **E&S BMPs** (List BMPs and note if installed and maintained as per the plan. If corrective action is needed, a picture is required.)





E&S BMPs	Compliance Level	Corrective Action	Corrective Time Frame	Date Repaired
Cleanwater Diversion Berm	Acceptable			
Compost Filter Sock	Acceptable			
Equipment Bridge	Acceptable			
Plunge Pool	Acceptable			
Rock Construction Entrance	Acceptable			
Sensitive Resource Buffer	Acceptable			
Silt Fence (Filter Fabric Fence)	Acceptable			
Silt Fence (Reinforce Filter Fence)	Acceptable			
Waterbar End Treatment	Acceptable			

## 5. Site Conditions

Is an unauthorized discharge (such as sediment, gravel, oil, HDD fluid, etc.) occurring to waters, wetlands, or beyond defined limits of disturbance resulting from earth disturbance activity or ineffective BMP? If yes, take a photo and immediately contact MVP Environmental Permitting Coordinator.	No
Have inactive disturbed areas (stockpiles, final grade) been stabilized per state requirements?	Yes
Are slopes 3:1 and greater stabilized with appropriate BMPs as per E&S plans?	Yes
Has a new slip/slide been observed? (If yes, complete Slide Report Form)	No

<b>A/E</b>	124300137	<b>Date/Time</b>	11/30/2020 12:16 PM	<b>Report #</b>	17449
<b>6. PCSM BMPs</b> (List BMPs and note if installed and maintained as per the plan. If corrective action is needed, a picture is required.)					
<b>PCSM BMPs</b>	<b>Compliance Level</b>	<b>Corrective Action</b>	<b>Corrective Time Frame</b>	<b>Date Repaired</b>	
<b>7. Identify all remedial measures that have been taken since the previous inspection was conducted.</b>					
<b>Comments</b> (Reference above questions as appropriate.)					
Completed a regular scheduled VADEQ SWPPP inspection on JNF and private property at Brush Mountain. ECD maintenance needs are being addressed by the contractor. No rill erosion, channeling, gullies or slips were located. The ROW surface is currently stable with perimeter controls in place. Resource buffers are currently stable with adequate ECDs in place. Equipment bridges have ECDs attached and appear to be in acceptable condition. No impact at resource crossings was discovered. Slope breakers and end treatments are functioning properly. There was no evidence of vandalism or trespass located.					
<b>Note:</b> It is a condition of National Pollutant Discharge Elimination System and Erosion and Sediment permits that a maintenance program be conducted to provide for the operation and maintenance of all BMPs to be inspected on a weekly basis and after each stormwater event. Please list in the space provided comments to note if repairs or replacement are needed or have been made for BMPs as a result of the inspection. Failure to conduct the required inspection may result in permit suspension or the imposition of civil penalties. If supplemental monitoring is required as part of a permit condition this form may be used to meet those monitoring requirements.					

<b>A/E</b>	124300137	<b>Date/Time</b>	11/30/2020 12:16 PM	<b>Report #</b>	
<b>Pictures</b>					
					
<b>GPS Location</b>	On photo	<b>GPS Location</b>	On photo		
<b>Field Station#</b>	11669+50	<b>Field Station#</b>	11662+50		
<b>Pic 1 Desc.</b>	Perimeter controls are in place.	<b>Pic 2 Desc.</b>	End treatments are functioning as designed. Perimeter controls in place and functional.		
					
<b>GPS Location</b>	On photo	<b>GPS Location</b>	On photo		
<b>Field Station#</b>	11661+00	<b>Field Station#</b>	11659+00		
<b>Pic 3 Desc.</b>	Perimeter controls are in place. End treatments are functioning properly.	<b>Pic 4 Desc.</b>	End treatment is working properly.		
					
<b>GPS Location</b>	On photo	<b>GPS Location</b>	On photo		
<b>Field Station#</b>	11655+00	<b>Field Station#</b>	11626+04		
<b>Pic 5 Desc.</b>	Perimeter controls are in place. End treatments are working properly.	<b>Pic 6 Desc.</b>	The S-HH18 crossing is currently stable with ECDs in place.		

<b>AFE</b>	124300137	<b>Date/Time</b>	11/30/2020 12:16 PM	<b>Report #</b>	
<b>Pictures</b>					
					
<b>GPS Location</b>	On photo	<b>GPS Location</b>	On photo		
<b>Field Station#</b>	11614+20	<b>Field Station#</b>	11613+69		
<b>Pic 7 Desc.</b>	The S-RR14 crossing is stable with ECDs in place.	<b>Pic 8 Desc.</b>	The S-RR13 crossing is currently stable at the MN-258.04 access road.		
					
<b>GPS Location</b>	On photo	<b>GPS Location</b>	On photo		
<b>Field Station#</b>	11608+17	<b>Field Station#</b>	11601+00		
<b>Pic 9 Desc.</b>	The S-006 crossing is currently stable with ECDs in place.	<b>Pic 10 Desc.</b>	Perimeter controls are in place.		
Insert image here		Insert image here			
<b>GPS Location</b>		<b>GPS Location</b>			
<b>Field Station#</b>		<b>Field Station#</b>			
<b>Pic 11 Desc.</b>		<b>Pic 12 Desc.</b>			

<b>A/E</b>	124300137	<b>Date/Time</b>	11/30/2020 12:16 PM	<b>Report #</b>	
<b>Pictures</b>					
Insert image here			Insert image here		
<b>GPS Location</b>		<b>GPS Location</b>		<b>Field Station#</b>	
<b>Field Station#</b>		<b>Field Station#</b>		<b>Pic 13 Desc.</b>	
Insert image here			Insert image here		
<b>GPS Location</b>		<b>GPS Location</b>		<b>Field Station#</b>	
<b>Field Station#</b>		<b>Field Station#</b>		<b>Pic 15 Desc.</b>	
Insert image here			Insert image here		
<b>GPS Location</b>		<b>GPS Location</b>		<b>Field Station#</b>	
<b>Field Station#</b>		<b>Field Station#</b>		<b>Pic 17 Desc.</b>	
Insert image here			Insert image here		



# Visual Site Inspection Report



<b>Project Name</b>	H-600 Pipeline Spread G	<b>AFE</b>	124300137	<b>Spread</b>	H-600 Pipeline Spread G
<b>Contractor</b>	Precision			<b>Report #</b>	17451
<b>Inspector</b>	Len Kruizenga			<b>Date/Time</b>	11/30/2020 1:01 PM
<b>Permit #</b>	TBD	<b>Inspection Type</b>	VA SWPP	<b>Station Begin</b>	11899+99
<b>State</b>	VA	<b>Inspection Area</b>	Full	<b>Station End</b>	12005+00
<b>County</b>	Montgomery	<b>Ground</b>	Wet	<b>Temperature (°F)</b>	46.00
<b>Municipality</b>	N/A	<b>Weather</b>	Light Rain	<b>Rain Gauge (in)</b>	1.00
				<b>Rain Accumulation Time (days)</b>	1.00


1. Are the approved (stamped) E&S Plan and PCSM Plan present on site? Yes
2. Are there activities occurring outside of the limits of disturbance shown on the plan drawings? (If yes, notify the MVP Environmental Permitting Coordinator and explain in comments.) No
3. Is Construction sequence outlined in the construction notes of the E&S plan set or PCSM plan set being followed? (If No, notify MVP Environmental Permitting Coordinator and explain in comments.) Yes
4. **E&S BMPs** (List BMPs and note if installed and maintained as per the plan. If corrective action is needed, a picture is required.)

E&S BMPs	Compliance Level	Corrective Action	Corrective Time Frame	Date Repaired
Broad-Based Dip	Acceptable			
Compost Filter Sock	Acceptable			
Culvert	Acceptable			
Rock Check Dam	Acceptable			
Rock Construction Entrance	Acceptable			
Silt Fence (Filter Fabric Fence)	Acceptable			
Silt Fence (Reinforced Filter Fabric Fence)	Acceptable			
Vegetative Stabilization (Permanent)	Acceptable			
Waterbar Outlet Protection	Acceptable			

<b>5. Site Conditions</b>	
Is an unauthorized discharge (such as sediment, gravel, oil, HDD fluid, etc.) occurring to waters, wetlands, or beyond defined limits of disturbance resulting from earth disturbance activity or ineffective BMP? If yes, take a photo and immediately contact MVP Environmental Permitting Coordinator.	No
Have inactive disturbed areas (stockpiles, final grade) been stabilized per state requirements?	Yes
Are slopes 3:1 and greater stabilized with appropriate BMPs as per E&S plans?	Yes
Has a new slip/slide been observed? (If yes, complete Slide Report Form)	No

<b>A/E</b>	124300137	<b>Date/Time</b>	11/30/2020 1:01 PM	<b>Report #</b>	17451
<b>6. PCSM BMPs</b> (List BMPs and note if installed and maintained as per the plan. If corrective action is needed, a picture is required.)					
<b>PCSM BMPs</b>	<b>Compliance Level</b>	<b>Corrective Action</b>	<b>Corrective Time Frame</b>	<b>Date Repaired</b>	
<b>7. Identify all remedial measures that have been taken since the previous inspection was conducted.</b>					
<b>Comments</b> (Reference above questions as appropriate.)					
SWPPP inspection area: Sta#11899+99 to 12005+00. MP- 225.3 to 227.3 Weather at the time of inspection included, light rain and fog. The row received 1.00" of rain overnight. The row is very well vegetated and remains in stable condition with no sediment movement observed. Perimeter controls- much of the silt fence in the inspection area has been upgraded. The CFS fabric is showing signs of wear, with holes in it. The area is very stable with very good vegetation so will continue to monitor, using equipment to replace ECD could cause erosion issues. All other perimeter controls are in acceptable condition. Karst ECD's are in acceptable condition. Access roads AR-266.03 & AR-266.00 are maintained in acceptable condition.					
<b>Note:</b> It is a condition of National Pollutant Discharge Elimination System and Erosion and Sediment permits that a maintenance program be conducted to provide for the operation and maintenance of all BMPs to be inspected on a weekly basis and after each stormwater event. Please list in the space provided comments to note if repairs or replacement are needed or have been made for BMPs as a result of the inspection. Failure to conduct the required inspection may result in permit suspension or the imposition of civil penalties. If supplemental monitoring is required as part of a permit condition this form may be used to meet those monitoring requirements.					

<b>AFE</b>	124300137	<b>Date/Time</b>	11/30/2020 1:01 PM	<b>Report #</b>	
<b>Pictures</b>					
					
<b>GPS Location</b>	See photo GPS	<b>GPS Location</b>	See photo GPS		
<b>Field Station#</b>	11989+00	<b>Field Station#</b>	11900+00		
<b>Pic 1 Desc.</b>	Catawba rain gauge reading- 1.00"	<b>Pic 2 Desc.</b>	AR-266.03- Access road and ECD's.		
					
<b>GPS Location</b>	See photo GPS	<b>GPS Location</b>	See photo GPS		
<b>Field Station#</b>	11912+00	<b>Field Station#</b>	11921+00		
<b>Pic 3 Desc.</b>	Level spreader	<b>Pic 4 Desc.</b>	Water bar outlet protection and perimeter controls.		
					
<b>GPS Location</b>	See photo GPS	<b>GPS Location</b>	See photo GPS		
<b>Field Station#</b>	11935+00	<b>Field Station#</b>	11942+00		
<b>Pic 5 Desc.</b>	Row vegetation, foggy with light rain.	<b>Pic 6 Desc.</b>	Karst ECD's		

<b>AFE</b>	124300137	<b>Date/Time</b>	11/30/2020 1:01 PM	<b>Report #</b>	
<b>Pictures</b>					
		<p>Insert image here</p>			
<b>GPS Location</b>	See photo GPS	<b>GPS Location</b>			
<b>Field Station#</b>	11970+00	<b>Field Station#</b>			
<b>Pic 7 Desc.</b>	Temporary water bars extending across entire row.	<b>Pic 8 Desc.</b>			
<p>Insert image here</p>		<p>Insert image here</p>			
<b>GPS Location</b>		<b>GPS Location</b>			
<b>Field Station#</b>		<b>Field Station#</b>			
<b>Pic 9 Desc.</b>		<b>Pic 10 Desc.</b>			
<p>Insert image here</p>		<p>Insert image here</p>			
<b>GPS Location</b>		<b>GPS Location</b>			
<b>Field Station#</b>		<b>Field Station#</b>			
<b>Pic 11 Desc.</b>		<b>Pic 12 Desc.</b>			

<b>A/E</b>	124300137	<b>Date/Time</b>	11/30/2020 1:01 PM	<b>Report #</b>	
<b>Pictures</b>					
Insert image here			Insert image here		
<b>GPS Location</b>		<b>GPS Location</b>		<b>Field Station#</b>	
<b>Field Station#</b>		<b>Field Station#</b>		<b>Pic 13 Desc.</b>	
Insert image here			Insert image here		
<b>GPS Location</b>		<b>GPS Location</b>		<b>Field Station#</b>	
<b>Field Station#</b>		<b>Field Station#</b>		<b>Pic 15 Desc.</b>	
Insert image here			Insert image here		
<b>GPS Location</b>		<b>GPS Location</b>		<b>Field Station#</b>	
<b>Field Station#</b>		<b>Field Station#</b>		<b>Pic 17 Desc.</b>	
Insert image here			Insert image here		



# Visual Site Inspection Report




<b>Project Name</b>	H-600 Pipeline Spread G	<b>AFE</b>	124300137	<b>Spread</b>	H-600 Pipeline Spread G
<b>Contractor</b>	Precision			<b>Report #</b>	17541
<b>Inspector</b>	Garrett Barclay			<b>Date/Time</b>	11/30/2020 3:15 PM
<b>Permit #</b>	TBD	<b>Inspection Type</b>	VA SWPP	<b>Station Begin</b>	11524+16
<b>State</b>	VA	<b>Inspection Area</b>	Partial	<b>Station End</b>	11600+01
<b>County</b>	Craig	<b>Ground</b>	Wet	<b>Temperature (°F)</b>	44.00
<b>Municipality</b>	N/A	<b>Weather</b>	Light Rain	<b>Rain Gauge (in)</b>	0.00
				<b>Rain Accumulation Time (days)</b>	1.00

1. Are the approved (stamped) E&S Plan and PCSM Plan present on site? Yes
2. Are there activities occurring outside of the limits of disturbance shown on the plan drawings? (If yes, notify the MVP Environmental Permitting Coordinator and explain in comments.) No
3. Is Construction sequence outlined in the construction notes of the E&S plan set or PCSM plan set being followed? (If No, notify MVP Environmental Permitting Coordinator and explain in comments.) Yes
4. **E&S BMPs** (List BMPs and note if installed and maintained as per the plan. If corrective action is needed, a picture is required.)

E&S BMPs	Compliance Level	Corrective Action	Corrective Time Frame	Date Repaired
Compost Filter Sock	Acceptable			
Housekeeping	Acceptable			
Rock Construction Entrance	Acceptable			
Silt Fence (Filter Fabric Fence)	Acceptable			
Silt Fence (Reinforced Filter Fabric Fence)	Acceptable			
Vegetative Stabilization (Temporary)	Acceptable			
Vegetative Stabilization (Temporary)	Acceptable			
Waterbar	Acceptable			
Waterbar End Treatment	Acceptable			

<b>5. Site Conditions</b>	
Is an unauthorized discharge (such as sediment, gravel, oil, HDD fluid, etc.) occurring to waters, wetlands, or beyond defined limits of disturbance resulting from earth disturbance activity or ineffective BMP? If yes, take a photo and immediately contact MVP Environmental Permitting Coordinator.	No
Have inactive disturbed areas (stockpiles, final grade) been stabilized per state requirements?	Yes
Are slopes 3:1 and greater stabilized with appropriate BMPs as per E&S plans?	Yes
Has a new slip/slide been observed? (If yes, complete Slide Report Form)	No

<b>A/E</b>	124300137	<b>Date/Time</b>	11/30/2020 3:15 PM	<b>Report #</b>	17541
<b>6. PCSM BMPs</b> (List BMPs and note if installed and maintained as per the plan. If corrective action is needed, a picture is required.)					
<b>PCSM BMPs</b>	<b>Compliance Level</b>	<b>Corrective Action</b>	<b>Corrective Time Frame</b>	<b>Date Repaired</b>	
<b>7. Identify all remedial measures that have been taken since the previous inspection was conducted.</b>					
<b>Comments</b> (Reference above questions as appropriate.)					
Arrived at LDY 26 for morning meeting Performed SWPPP for MP 218 - MP 219 No damaged ECD's observed during inspection ROW conditions are stable and showing minimal signs of erosion No items added to the punch list					
<b>Note:</b> It is a condition of National Pollutant Discharge Elimination System and Erosion and Sediment permits that a maintenance program be conducted to provide for the operation and maintenance of all BMPs to be inspected on a weekly basis and after each stormwater event. Please list in the space provided comments to note if repairs or replacement are needed or have been made for BMPs as a result of the inspection. Failure to conduct the required inspection may result in permit suspension or the imposition of civil penalties. If supplemental monitoring is required as part of a permit condition this form may be used to meet those monitoring requirements.					

<b>A/E</b>	124300137	<b>Date/Time</b>	11/30/2020 3:15 PM	<b>Report #</b>	
<b>Pictures</b>					
					
<b>GPS Location</b>	See picture above for GPS coordinates		<b>GPS Location</b>	See picture above for GPS coordinates	
<b>Field Station#</b>	11573+00		<b>Field Station#</b>	11587+00	
<b>Pic 1 Desc.</b>	ECD's and row conditions		<b>Pic 2 Desc.</b>	ECD's and row conditions	
					
<b>GPS Location</b>	See picture above for GPS coordinates		<b>GPS Location</b>	See picture above for GPS coordinates	
<b>Field Station#</b>	11547+00		<b>Field Station#</b>	11568+00	
<b>Pic 3 Desc.</b>	ECD's and row conditions		<b>Pic 4 Desc.</b>	ECD's and row conditions	
					
<b>GPS Location</b>	See picture above for GPS coordinates		<b>GPS Location</b>	See picture above for GPS coordinates	
<b>Field Station#</b>	11533+00		<b>Field Station#</b>	11530+00	
<b>Pic 5 Desc.</b>	ECD's and row conditions		<b>Pic 6 Desc.</b>	ECD's and row conditions	

<b>A/E</b>	124300137	<b>Date/Time</b>	11/30/2020 3:15 PM	<b>Report #</b>	
<b>Pictures</b>					
Insert image here			Insert image here		
<b>GPS Location</b>		<b>GPS Location</b>		<b>Field Station#</b>	
<b>Field Station#</b>		<b>Field Station#</b>		<b>Pic 7 Desc.</b>	
Insert image here			Insert image here		
<b>GPS Location</b>		<b>GPS Location</b>		<b>Field Station#</b>	
<b>Field Station#</b>		<b>Field Station#</b>		<b>Pic 9 Desc.</b>	
Insert image here			Insert image here		
<b>GPS Location</b>		<b>GPS Location</b>		<b>Field Station#</b>	
<b>Field Station#</b>		<b>Field Station#</b>		<b>Pic 11 Desc.</b>	
Insert image here			Insert image here		

<b>A/E</b>	124300137	<b>Date/Time</b>	11/30/2020 3:15 PM	<b>Report #</b>	
<b>Pictures</b>					
Insert image here			Insert image here		
<b>GPS Location</b>		<b>GPS Location</b>		<b>Field Station#</b>	
<b>Field Station#</b>		<b>Field Station#</b>		<b>Pic 13 Desc.</b>	
Insert image here			Insert image here		
<b>GPS Location</b>		<b>GPS Location</b>		<b>Field Station#</b>	
<b>Field Station#</b>		<b>Field Station#</b>		<b>Pic 15 Desc.</b>	
Insert image here			Insert image here		
<b>GPS Location</b>		<b>GPS Location</b>		<b>Field Station#</b>	
<b>Field Station#</b>		<b>Field Station#</b>		<b>Pic 17 Desc.</b>	
Insert image here			Insert image here		
Insert image here			Insert image here		



## Visual Site Inspection Report

<b>Project Name</b>	H-600 Pipeline Spread G	<b>AFE</b>	124300137	<b>Spread</b>	H-600 Pipeline Spread G
<b>Contractor</b>	Precision			<b>Report #</b>	17458
<b>Inspector</b>	Jared Saunders			<b>Date/Time</b>	11/30/2020 4:05 PM
<b>Permit #</b>	TBD	<b>Inspection Type</b>	VA SWPP	<b>Station Begin</b>	11670+00
<b>State</b>	VA	<b>Inspection Area</b>	Partial	<b>Station End</b>	11788+50
<b>County</b>	Montgomery	<b>Ground</b>	Muddy	<b>Temperature (°F)</b>	50.00
<b>Municipality</b>	N/A	<b>Weather</b>	Light Rain	<b>Rain Gauge (in)</b>	0.00
				<b>Rain Accumulation Time (days)</b>	1.00







1. Are the approved (stamped) E&S Plan and PCSM Plan present on site? Yes
2. Are there activities occurring outside of the limits of disturbance shown on the plan drawings? (If yes, notify the MVP Environmental Permitting Coordinator and explain in comments.) No
3. Is Construction sequence outlined in the construction notes of the E&S plan set or PCSM plan set being followed? (If No, notify MVP Environmental Permitting Coordinator and explain in comments.) Yes
4. **E&S BMPs** (List BMPs and note if installed and maintained as per the plan. If corrective action is needed, a picture is required.)

E&S BMPs	Compliance Level	Corrective Action	Corrective Time Frame	Date Repaired
Cleanwater Diversion Berm	Acceptable			
Cleanwater Diversion Pipe	Acceptable			
Compost Filter Sock	Acceptable			
Equipment Bridge	Acceptable			
Erosion Control Blanket	Acceptable			
Housekeeping	Acceptable			
Plunge Pool	Acceptable			
Rock Construction Entrance	Acceptable			
Silt Fence (Filter Fabric Fence)	Acceptable			

### 5. Site Conditions

Is an unauthorized discharge (such as sediment, gravel, oil, HDD fluid, etc.) occurring to waters, wetlands, or beyond defined limits of disturbance resulting from earth disturbance activity or ineffective BMP? If yes, take a photo and immediately contact MVP Environmental Permitting Coordinator.	No
Have inactive disturbed areas (stockpiles, final grade) been stabilized per state requirements?	Yes
Are slopes 3:1 and greater stabilized with appropriate BMPs as per E&S plans?	Yes
Has a new slip/slide been observed? (If yes, complete Slide Report Form)	No

<b>A/E</b>	124300137	<b>Date/Time</b>	11/30/2020 4:05 PM	<b>Report #</b>	17458
<b>6. PCSM BMPs</b> (List BMPs and note if installed and maintained as per the plan. If corrective action is needed, a picture is required.)					
<b>PCSM BMPs</b>	<b>Compliance Level</b>	<b>Corrective Action</b>	<b>Corrective Time Frame</b>	<b>Date Repaired</b>	
<b>7. Identify all remedial measures that have been taken since the previous inspection was conducted.</b>					
<b>Comments</b> (Reference above questions as appropriate.)					
Conducted VA SWPPP inspection from MP 221 to MP 223.8. Since last inspection Precision Pipeline has conducted ECD maintenance and ECD upgrades where needed. No forward progress has been completed due to FERC shut down. ROW has been stabilized using seed, mulch, and minor vegetation growth. No deficiencies located during VA SWPPP inspection.					
<b>Note:</b> It is a condition of National Pollutant Discharge Elimination System and Erosion and Sediment permits that a maintenance program be conducted to provide for the operation and maintenance of all BMPs to be inspected on a weekly basis and after each stormwater event. Please list in the space provided comments to note if repairs or replacement are needed or have been made for BMPs as a result of the inspection. Failure to conduct the required inspection may result in permit suspension or the imposition of civil penalties. If supplemental monitoring is required as part of a permit condition this form may be used to meet those monitoring requirements.					

<b>A/E</b>	124300137	<b>Date/Time</b>	11/30/2020 4:05 PM	<b>Report #</b>	
<b>Pictures</b>					
					
<b>GPS Location</b>	See photo for GPS location.		<b>GPS Location</b>	See photo for GPS location.	
<b>Field Station#</b>	11670+00		<b>Field Station#</b>	11687+00	
<b>Pic 1 Desc.</b>	Triple stack compost filter sock and priority one silt fence in place along LOD.		<b>Pic 2 Desc.</b>	Sensitive resource buffer in place at stream S-MN21.	
					
<b>GPS Location</b>	See photo for GPS location.		<b>GPS Location</b>	See photo for GPS location.	
<b>Field Station#</b>	11710+00		<b>Field Station#</b>	11747+00	
<b>Pic 3 Desc.</b>	ROW stabilized with seed and mulch.		<b>Pic 4 Desc.</b>	Priority one silt fence checks in place.	
					
<b>GPS Location</b>	See photo for GPS location.		<b>GPS Location</b>	See photo for GPS location.	
<b>Field Station#</b>	11767+00		<b>Field Station#</b>	11775+00	
<b>Pic 5 Desc.</b>	RCE in place at Main Line Valve 26.		<b>Pic 6 Desc.</b>	Clean water diversion pipe inlet and clean water diversion berm in place.	

<b>A/E</b>	124300137	<b>Date/Time</b>	11/30/2020 4:05 PM	<b>Report #</b>	
<b>Pictures</b>					
Insert image here			Insert image here		
<b>GPS Location</b>		<b>GPS Location</b>		<b>Field Station#</b>	
<b>Field Station#</b>		<b>Field Station#</b>		<b>Pic 7 Desc.</b>	
Insert image here			Insert image here		
<b>GPS Location</b>		<b>GPS Location</b>		<b>Field Station#</b>	
<b>Field Station#</b>		<b>Field Station#</b>		<b>Pic 9 Desc.</b>	
Insert image here			Insert image here		
<b>GPS Location</b>		<b>GPS Location</b>		<b>Field Station#</b>	
<b>Field Station#</b>		<b>Field Station#</b>		<b>Pic 11 Desc.</b>	
Insert image here			Insert image here		
Insert image here			Insert image here		

<b>A/E</b>	124300137	<b>Date/Time</b>	11/30/2020 4:05 PM	<b>Report #</b>	
<b>Pictures</b>					
Insert image here			Insert image here		
<b>GPS Location</b>		<b>GPS Location</b>		<b>Field Station#</b>	
<b>Field Station#</b>		<b>Field Station#</b>		<b>Pic 13 Desc.</b>	
Insert image here			Insert image here		
<b>GPS Location</b>		<b>GPS Location</b>		<b>Field Station#</b>	
<b>Field Station#</b>		<b>Field Station#</b>		<b>Pic 15 Desc.</b>	
Insert image here			Insert image here		
<b>GPS Location</b>		<b>GPS Location</b>		<b>Field Station#</b>	
<b>Field Station#</b>		<b>Field Station#</b>		<b>Pic 17 Desc.</b>	
Insert image here			Insert image here		
Insert image here			Insert image here		



# Visual Site Inspection Report

<b>Project Name</b>	H-600 Pipeline Spread G	<b>AFE</b>	124300137	<b>Spread</b>	H-600 Pipeline Spread G
<b>Contractor</b>	Precision			<b>Report #</b>	17486
<b>Inspector</b>	Len Kruizenga			<b>Date/Time</b>	12/1/2020 8:34 AM
<b>Permit #</b>	TBD	<b>Inspection Type</b>	VA SWPP	<b>Station Begin</b>	12005+00
<b>State</b>	VA	<b>Inspection Area</b>	Full	<b>Station End</b>	12005+00
<b>County</b>	Giles	<b>Ground</b>	Wet	<b>Temperature (°F)</b>	31.00
<b>Municipality</b>	N/A	<b>Weather</b>	Cloudy	<b>Rain Gauge (in)</b>	0.60
				<b>Rain Accumulation Time (days)</b>	1.00

1. Are the approved (stamped) E&S Plan and PCSM Plan present on site? Yes
2. Are there activities occurring outside of the limits of disturbance shown on the plan drawings? (If yes, notify the MVP Environmental Permitting Coordinator and explain in comments.) No
3. Is Construction sequence outlined in the construction notes of the E&S plan set or PCSM plan set being followed? (If No, notify MVP Environmental Permitting Coordinator and explain in comments.) Yes
4. **E&S BMPs** (List BMPs and note if installed and maintained as per the plan. If corrective action is needed, a picture is required.)

E&S BMPs	Compliance Level	Corrective Action	Corrective Time Frame	Date Repaired
Compost Filter Sock	Acceptable			
Culvert	Acceptable			
Housekeeping	Acceptable			
Rock Construction Entrance	Acceptable			
Waste Management	Acceptable			

## 5. Site Conditions

Is an unauthorized discharge (such as sediment, gravel, oil, HDD fluid, etc.) occurring to waters, wetlands, or beyond defined limits of disturbance resulting from earth disturbance activity or ineffective BMP? If yes, take a photo and immediately contact MVP Environmental Permitting Coordinator.	No
Have inactive disturbed areas (stockpiles, final grade) been stabilized per state requirements?	Yes
Are slopes 3:1 and greater stabilized with appropriate BMPs as per E&S plans?	Yes
Has a new slip/slide been observed? (If yes, complete Slide Report Form)	No



<b>AFE</b>	124300137	<b>Date/Time</b>	12/1/2020 8:34 AM	<b>Report #</b>	
<b>Pictures</b>					
 <p>Date &amp; Time: 12/1/2020 8:34 AM EST Position: 43°13'44.11"N -100°46'03.12"W Altitude: 2061ft (628m) Datum: WGS 84 Azimuth/Bearing: 135.544E 249mils True is 10 Elevation Angle: -25.9 Horizon Angle: +01.2 Zoom: 1.0x Buffalo Anklets rain gauge reading- 0.60</p>		 <p>Date &amp; Time: 12/1/2020 10:01:05 EST Position: 43°13'44.11"N -100°46'03.12"W Altitude: 2061ft (628m) Datum: WGS 84 Azimuth/Bearing: 051.590E 104mils True is 10 Elevation Angle: -27.1 Horizon Angle: +01.8 Zoom: 1.0x AR-234.00- Rain gauge reading- 0.60</p>			
<b>GPS Location</b>	See photo GPS	<b>GPS Location</b>	See photo GPS		
<b>Field Station#</b>	11671+00	<b>Field Station#</b>	11587+00		
<b>Pic 1 Desc.</b>	Buffalo Anklets rain gauge reading- 0.60"	<b>Pic 2 Desc.</b>	AR-234.00 rain gauge reading- 0.60"		
 <p>Date &amp; Time: 12/1/2020 8:34 AM EST Position: 43°13'44.11"N -100°46'03.12"W Altitude: 2061ft (628m) Datum: WGS 84 Azimuth/Bearing: 022.162E 862mils True is 10 Elevation Angle: -13.0 Horizon Angle: +03.1 Zoom: 1.0x AR-238.00- Access rd BCE</p>		 <p>Date &amp; Time: 12/1/2020 10:01:05 EST Position: 43°13'44.11"N -100°46'03.12"W Altitude: 2061ft (628m) Datum: WGS 84 Azimuth/Bearing: 022.162E 862mils True is 10 Elevation Angle: -13.0 Horizon Angle: +03.1 Zoom: 1.0x LY-29- Over view of the yard</p>			
<b>GPS Location</b>	See photo GPS	<b>GPS Location</b>	See photo GPS		
<b>Field Station#</b>	12005+00	<b>Field Station#</b>	12005+00		
<b>Pic 3 Desc.</b>	AR-238.00 Access road serving LY-29	<b>Pic 4 Desc.</b>	LY-29- Over view of the yard		
 <p>Date &amp; Time: 12/1/2020 8:34 AM EST Position: 43°13'44.11"N -100°46'03.12"W Altitude: 2061ft (628m) Datum: WGS 84 Azimuth/Bearing: 022.162E 862mils True is 10 Elevation Angle: -13.0 Horizon Angle: +03.1 Zoom: 1.0x CFS triple stack perimeter controls</p>		 <p>Date &amp; Time: 12/1/2020 10:01:05 EST Position: 43°13'44.11"N -100°46'03.12"W Altitude: 2061ft (628m) Datum: WGS 84 Azimuth/Bearing: 022.162E 862mils True is 10 Elevation Angle: -13.0 Horizon Angle: +03.1 Zoom: 1.0x LY-29- Culvert and drainage feature</p>			
<b>GPS Location</b>	See photo GPS	<b>GPS Location</b>	See photo GPS		
<b>Field Station#</b>	12005+00	<b>Field Station#</b>	12005+00		
<b>Pic 5 Desc.</b>	CFS triple stack perimeter controls	<b>Pic 6 Desc.</b>	LY-29- Culvert and drainage feature		

<b>A/E</b>	124300137	<b>Date/Time</b>	12/1/2020 8:34 AM	<b>Report #</b>	
<b>Pictures</b>					
Insert image here			Insert image here		
<b>GPS Location</b>		<b>GPS Location</b>		<b>Field Station#</b>	
<b>Field Station#</b>		<b>Field Station#</b>		<b>Pic 7 Desc.</b>	
Insert image here			Insert image here		
<b>GPS Location</b>		<b>GPS Location</b>		<b>Field Station#</b>	
<b>Field Station#</b>		<b>Field Station#</b>		<b>Pic 9 Desc.</b>	
Insert image here			Insert image here		
<b>GPS Location</b>		<b>GPS Location</b>		<b>Field Station#</b>	
<b>Field Station#</b>		<b>Field Station#</b>		<b>Pic 11 Desc.</b>	
Insert image here			Insert image here		
Insert image here			Insert image here		

<b>A/E</b>	124300137	<b>Date/Time</b>	12/1/2020 8:34 AM	<b>Report #</b>	
<b>Pictures</b>					
Insert image here			Insert image here		
<b>GPS Location</b>		<b>GPS Location</b>		<b>Field Station#</b>	
<b>Field Station#</b>		<b>Field Station#</b>		<b>Pic 13 Desc.</b>	
Insert image here			Insert image here		
<b>GPS Location</b>		<b>GPS Location</b>		<b>Field Station#</b>	
<b>Field Station#</b>		<b>Field Station#</b>		<b>Pic 15 Desc.</b>	
Insert image here			Insert image here		
<b>GPS Location</b>		<b>GPS Location</b>		<b>Field Station#</b>	
<b>Field Station#</b>		<b>Field Station#</b>		<b>Pic 17 Desc.</b>	
Insert image here			Insert image here		
<b>GPS Location</b>		<b>GPS Location</b>		<b>Field Station#</b>	
<b>Field Station#</b>		<b>Field Station#</b>		<b>Pic 18 Desc.</b>	



# Visual Site Inspection Report

<b>Project Name</b>	H-600 Pipeline Spread G	<b>AFE</b>	124300137	<b>Spread</b>	H-600 Pipeline Spread G
<b>Contractor</b>	Precision			<b>Report #</b>	17496
<b>Inspector</b>	Jared Saunders			<b>Date/Time</b>	12/1/2020 2:22 PM
<b>Permit #</b>	TBD	<b>Inspection Type</b>	VA SWPP	<b>Station Begin</b>	12005+00
<b>State</b>	VA	<b>Inspection Area</b>	Partial	<b>Station End</b>	12005+00
<b>County</b>	Giles	<b>Ground</b>	Frozen	<b>Temperature (°F)</b>	30.00
<b>Municipality</b>	N/A	<b>Weather</b>	Below Freezing Temp	<b>Rain Gauge (in)</b>	0.60
				<b>Rain Accumulation Time (days)</b>	1.00

1. Are the approved (stamped) E&S Plan and PCSM Plan present on site? Yes
2. Are there activities occurring outside of the limits of disturbance shown on the plan drawings? (If yes, notify the MVP Environmental Permitting Coordinator and explain in comments.) No
3. Is Construction sequence outlined in the construction notes of the E&S plan set or PCSM plan set being followed? (If No, notify MVP Environmental Permitting Coordinator and explain in comments.) Yes
4. **E&S BMPs** (List BMPs and note if installed and maintained as per the plan. If corrective action is needed, a picture is required.)

E&S BMPs	Compliance Level	Corrective Action	Corrective Time Frame	Date Repaired
Compost Filter Sock	Acceptable			
Rock Construction Entrance	Acceptable			
Roadside Ditch	Acceptable			
Housekeeping	Acceptable			
Secondary Containment	Acceptable			
Waste Management	Acceptable			

## 5. Site Conditions

Is an unauthorized discharge (such as sediment, gravel, oil, HDD fluid, etc.) occurring to waters, wetlands, or beyond defined limits of disturbance resulting from earth disturbance activity or ineffective BMP? If yes, take a photo and immediately contact MVP Environmental Permitting Coordinator.	No
Have inactive disturbed areas (stockpiles, final grade) been stabilized per state requirements?	Yes
Are slopes 3:1 and greater stabilized with appropriate BMPs as per E&S plans?	Yes
Has a new slip/slide been observed? (If yes, complete Slide Report Form)	No

<b>A/E</b>	124300137	<b>Date/Time</b>	12/1/2020 2:22 PM	<b>Report #</b>	17496
<b>6. PCSM BMPs</b> (List BMPs and note if installed and maintained as per the plan. If corrective action is needed, a picture is required.)					
<b>PCSM BMPs</b>	<b>Compliance Level</b>	<b>Corrective Action</b>	<b>Corrective Time Frame</b>	<b>Date Repaired</b>	
<b>7. Identify all remedial measures that have been taken since the previous inspection was conducted.</b>					
<b>Comments</b> (Reference above questions as appropriate.)					
Conducted VA SWPPP inspection at lay down yard 26. Checked equipment in yards for leaks. No leaks observed. All perimeter ECDs in place and functional. Secondary containment in place at stationary equipment. No deficiencies located during VA SWPPP inspection. Checked rain gauges at Kow Camp Road - 0.6 inches and Access Road 244 - 0.6 inches.					
<b>Note:</b> It is a condition of National Pollutant Discharge Elimination System and Erosion and Sediment permits that a maintenance program be conducted to provide for the operation and maintenance of all BMPs to be inspected on a weekly basis and after each stormwater event. Please list in the space provided comments to note if repairs or replacement are needed or have been made for BMPs as a result of the inspection. Failure to conduct the required inspection may result in permit suspension or the imposition of civil penalties. If supplemental monitoring is required as part of a permit condition this form may be used to meet those monitoring requirements.					

<b>A/E</b>	124300137	<b>Date/Time</b>	12/1/2020 2:22 PM	<b>Report #</b>	
<b>Pictures</b>					
					
<b>GPS Location</b>	See photo for GPS location.		<b>GPS Location</b>	See photo for GPS location.	
<b>Field Station#</b>	12005+00		<b>Field Station#</b>	12005+00	
<b>Pic 1 Desc.</b>	Triple stack compost filter sock in place around drainage.		<b>Pic 2 Desc.</b>	RCE in place at LDY 26 entrance.	
					
<b>GPS Location</b>	See photo for GPS location.		<b>GPS Location</b>	See photo for GPS location.	
<b>Field Station#</b>	12005+00		<b>Field Station#</b>	12005+00	
<b>Pic 3 Desc.</b>	Dumpsters being utilized for trash management.		<b>Pic 4 Desc.</b>	Secondary containment in place under fuel cell.	
					
<b>GPS Location</b>	See photo for GPS location.		<b>GPS Location</b>	See photo for GPS location.	
<b>Field Station#</b>	10883+50		<b>Field Station#</b>	11024+00	
<b>Pic 5 Desc.</b>	Rain gauge at Kow Camp Road reads 0.6 inches.		<b>Pic 6 Desc.</b>	Rain gauge at AR 244 reads 0.6 inches.	

<b>A/E</b>	124300137	<b>Date/Time</b>	12/1/2020 2:22 PM	<b>Report #</b>	
<b>Pictures</b>					
Insert image here			Insert image here		
<b>GPS Location</b>		<b>GPS Location</b>		<b>Field Station#</b>	
<b>Field Station#</b>		<b>Field Station#</b>		<b>Pic 7 Desc.</b>	
Insert image here			Insert image here		
<b>GPS Location</b>		<b>GPS Location</b>		<b>Field Station#</b>	
<b>Field Station#</b>		<b>Field Station#</b>		<b>Pic 9 Desc.</b>	
Insert image here			Insert image here		
<b>GPS Location</b>		<b>GPS Location</b>		<b>Field Station#</b>	
<b>Field Station#</b>		<b>Field Station#</b>		<b>Pic 11 Desc.</b>	
Insert image here			Insert image here		
Insert image here			Insert image here		

<b>A/E</b>	124300137	<b>Date/Time</b>	12/1/2020 2:22 PM	<b>Report #</b>	
<b>Pictures</b>					
Insert image here			Insert image here		
<b>GPS Location</b>		<b>GPS Location</b>		<b>Field Station#</b>	
<b>Field Station#</b>		<b>Field Station#</b>		<b>Pic 13 Desc.</b>	
Insert image here			Insert image here		
<b>GPS Location</b>		<b>GPS Location</b>		<b>Field Station#</b>	
<b>Field Station#</b>		<b>Field Station#</b>		<b>Pic 15 Desc.</b>	
Insert image here			Insert image here		
<b>GPS Location</b>		<b>GPS Location</b>		<b>Field Station#</b>	
<b>Field Station#</b>		<b>Field Station#</b>		<b>Pic 17 Desc.</b>	
Insert image here			Insert image here		
Insert image here			Insert image here		



# Visual Site Inspection Report

<b>Project Name</b>	H-600 Pipeline Spread G	<b>AFE</b>	124300137	<b>Spread</b>	H-600 Pipeline Spread G
<b>Contractor</b>	Precision			<b>Report #</b>	17501
<b>Inspector</b>	Garrett Barclay			<b>Date/Time</b>	12/1/2020 3:30 PM
<b>Permit #</b>	TBD	<b>Inspection Type</b>	VA SWPP	<b>Station Begin</b>	10025+00
<b>State</b>	VA	<b>Inspection Area</b>	Partial	<b>Station End</b>	10025+00
<b>County</b>	Giles	<b>Ground</b>	Dry	<b>Temperature (°F)</b>	30.00
<b>Municipality</b>	N/A	<b>Weather</b>	Cloudy	<b>Rain Gauge (in)</b>	1.00
				<b>Rain Accumulation Time (days)</b>	1.00

1. Are the approved (stamped) E&S Plan and PCSM Plan present on site? Yes
2. Are there activities occurring outside of the limits of disturbance shown on the plan drawings? (If yes, notify the MVP Environmental Permitting Coordinator and explain in comments.) No
3. Is Construction sequence outlined in the construction notes of the E&S plan set or PCSM plan set being followed? (If No, notify MVP Environmental Permitting Coordinator and explain in comments.) Yes
4. **E&S BMPs** (List BMPs and note if installed and maintained as per the plan. If corrective action is needed, a picture is required.)

E&S BMPs	Compliance Level	Corrective Action	Corrective Time Frame	Date Repaired
Compost Filter Sock	Acceptable			
Housekeeping	Acceptable			
Rock Construction Entrance	Acceptable			
Secondary Containment	Acceptable			

## 5. Site Conditions

Is an unauthorized discharge (such as sediment, gravel, oil, HDD fluid, etc.) occurring to waters, wetlands, or beyond defined limits of disturbance resulting from earth disturbance activity or ineffective BMP? If yes, take a photo and immediately contact MVP Environmental Permitting Coordinator.	No
Have inactive disturbed areas (stockpiles, final grade) been stabilized per state requirements?	Yes
Are slopes 3:1 and greater stabilized with appropriate BMPs as per E&S plans?	Yes
Has a new slip/slide been observed? (If yes, complete Slide Report Form)	No

<b>A/E</b>	124300137	<b>Date/Time</b>	12/1/2020 3:30 PM	<b>Report #</b>	17501
<b>6. PCSM BMPs</b> (List BMPs and note if installed and maintained as per the plan. If corrective action is needed, a picture is required.)					
<b>PCSM BMPs</b>	<b>Compliance Level</b>	<b>Corrective Action</b>	<b>Corrective Time Frame</b>	<b>Date Repaired</b>	
<b>7. Identify all remedial measures that have been taken since the previous inspection was conducted.</b>					
<b>Comments</b> (Reference above questions as appropriate.)					
Arrived at LDY 26 for morning meeting Performed SWPPP for LDY 28 Damaged ECD's observed during inspection ROW conditions are stable and showing minimal signs of erosion items added to the punch list					
<b>Note:</b> It is a condition of National Pollutant Discharge Elimination System and Erosion and Sediment permits that a maintenance program be conducted to provide for the operation and maintenance of all BMPs to be inspected on a weekly basis and after each stormwater event. Please list in the space provided comments to note if repairs or replacement are needed or have been made for BMPs as a result of the inspection. Failure to conduct the required inspection may result in permit suspension or the imposition of civil penalties. If supplemental monitoring is required as part of a permit condition this form may be used to meet those monitoring requirements.					

<b>A/E</b>	124300137	<b>Date/Time</b>	12/1/2020 3:30 PM	<b>Report #</b>	
<b>Pictures</b>					
					
<b>GPS Location</b>	See picture above for GPS coordinates		<b>GPS Location</b>	See picture above for GPS coordinates	
<b>Field Station#</b>	12005+00		<b>Field Station#</b>	12005+00	
<b>Pic 1 Desc.</b>	ECD's and row conditions		<b>Pic 2 Desc.</b>	ECD's and row conditions	
					
<b>GPS Location</b>	See picture above for GPS coordinates		<b>GPS Location</b>	See picture above for GPS coordinates	
<b>Field Station#</b>	12005+00		<b>Field Station#</b>	12005+00	
<b>Pic 3 Desc.</b>	ECD's and row conditions		<b>Pic 4 Desc.</b>	ECD's and row conditions	
					
<b>GPS Location</b>	See picture above for GPS coordinates		<b>GPS Location</b>	See picture above for GPS coordinates	
<b>Field Station#</b>	12005+00		<b>Field Station#</b>	12005+00	
<b>Pic 5 Desc.</b>	ECD's and row conditions		<b>Pic 6 Desc.</b>	ECD's and row conditions	

<b>A/E</b>	124300137	<b>Date/Time</b>	12/1/2020 3:30 PM	<b>Report #</b>	
<b>Pictures</b>					
Insert image here			Insert image here		
<b>GPS Location</b>		<b>GPS Location</b>		<b>Field Station#</b>	
<b>Field Station#</b>		<b>Field Station#</b>		<b>Pic 7 Desc.</b>	
Insert image here			Insert image here		
<b>GPS Location</b>		<b>GPS Location</b>		<b>Field Station#</b>	
<b>Field Station#</b>		<b>Field Station#</b>		<b>Pic 9 Desc.</b>	
Insert image here			Insert image here		
<b>GPS Location</b>		<b>GPS Location</b>		<b>Field Station#</b>	
<b>Field Station#</b>		<b>Field Station#</b>		<b>Pic 11 Desc.</b>	
Insert image here			Insert image here		
Insert image here			Insert image here		

<b>A/E</b>	124300137	<b>Date/Time</b>	12/1/2020 3:30 PM	<b>Report #</b>	
<b>Pictures</b>					
Insert image here			Insert image here		
<b>GPS Location</b>		<b>GPS Location</b>		<b>Field Station#</b>	
<b>Field Station#</b>		<b>Field Station#</b>		<b>Pic 13 Desc.</b>	
Insert image here			Insert image here		
<b>GPS Location</b>		<b>GPS Location</b>		<b>Field Station#</b>	
<b>Field Station#</b>		<b>Field Station#</b>		<b>Pic 15 Desc.</b>	
Insert image here			Insert image here		
<b>GPS Location</b>		<b>GPS Location</b>		<b>Field Station#</b>	
<b>Field Station#</b>		<b>Field Station#</b>		<b>Pic 17 Desc.</b>	
Insert image here			Insert image here		
Insert image here			Insert image here		



# Visual Site Inspection Report

<b>Project Name</b>	H-600 Pipeline Spread G	<b>AFE</b>	124300137	<b>Spread</b>	H-600 Pipeline Spread G
<b>Contractor</b>	Precision			<b>Report #</b>	17522
<b>Inspector</b>	Len Kruizenga			<b>Date/Time</b>	12/2/2020 8:19 AM
<b>Permit #</b>	TBD	<b>Inspection Type</b>	VA SWPP	<b>Station Begin</b>	11023+88
<b>State</b>	VA	<b>Inspection Area</b>	Full	<b>Station End</b>	10930+00
<b>County</b>	Giles	<b>Ground</b>	Damp	<b>Temperature (°F)</b>	28.00
<b>Municipality</b>	N/A	<b>Weather</b>	Sunny	<b>Rain Gauge (in)</b>	0.00
				<b>Rain Accumulation Time (days)</b>	1.00

1. Are the approved (stamped) E&S Plan and PCSM Plan present on site? Yes
2. Are there activities occurring outside of the limits of disturbance shown on the plan drawings? (If yes, notify the MVP Environmental Permitting Coordinator and explain in comments.) No
3. Is Construction sequence outlined in the construction notes of the E&S plan set or PCSM plan set being followed? (If No, notify MVP Environmental Permitting Coordinator and explain in comments.) Yes
4. **E&S BMPs** (List BMPs and note if installed and maintained as per the plan. If corrective action is needed, a picture is required.)

E&S BMPs	Compliance Level	Corrective Action	Corrective Time Frame	Date Repaired
Compost Filter Sock	Communication	Patch holes in fabric- 3 days		
Broad-Based Dip	Acceptable			
Equipment Bridge	Acceptable			
Rock Construction Entrance	Acceptable			
Silt Fence (Filter Fabric Fence)	Communication	P1 at stream buffer damaged	24 Hours	
Silt Fence (Reinforced Filter Fabric Fence)	Acceptable			
Vegetative Stabilization (Temporary)	Acceptable			
Waterbar	Acceptable			
Waterbar End Treatment	Acceptable			

## 5. Site Conditions

Is an unauthorized discharge (such as sediment, gravel, oil, HDD fluid, etc.) occurring to waters, wetlands, or beyond defined limits of disturbance resulting from earth disturbance activity or ineffective BMP? If yes, take a photo and immediately contact MVP Environmental Permitting Coordinator.	No
Have inactive disturbed areas (stockpiles, final grade) been stabilized per state requirements?	Yes
Are slopes 3:1 and greater stabilized with appropriate BMPs as per E&S plans?	Yes
Has a new slip/slide been observed? (If yes, complete Slide Report Form)	No



<b>AFE</b>	124300137	<b>Date/Time</b>	12/2/2020 8:19 AM	<b>Report #</b>	
<b>Pictures</b>					
					
<b>GPS Location</b>	See photo GPS	<b>GPS Location</b>	See photo GPS		
<b>Field Station#</b>	11023+88	<b>Field Station#</b>	11019+00		
<b>Pic 1 Desc.</b>	Stream S- IJ18	<b>Pic 2 Desc.</b>	Row vegetation and stream S-RR5		
					
<b>GPS Location</b>	See photo GPS	<b>GPS Location</b>	See photo GPS		
<b>Field Station#</b>	10986+00	<b>Field Station#</b>	10986+00		
<b>Pic 3 Desc.</b>	Stream S- E25	<b>Pic 4 Desc.</b>	P1 damaged, added to the punch list		
					
<b>GPS Location</b>	See photo GPS	<b>GPS Location</b>	See photo GPS		
<b>Field Station#</b>	10985+00	<b>Field Station#</b>	10984+00		
<b>Pic 5 Desc.</b>	Stream S- E24	<b>Pic 6 Desc.</b>	CFS perimeter controls fabric has multiple holes, added to the punch list.		

<b>A/E</b>	124300137	<b>Date/Time</b>	12/2/2020 8:19 AM	<b>Report #</b>	
<b>Pictures</b>					
Insert image here			Insert image here		
<b>GPS Location</b>		<b>GPS Location</b>		<b>Field Station#</b>	
<b>Field Station#</b>		<b>Field Station#</b>		<b>Pic 7 Desc.</b>	
Insert image here			Insert image here		
<b>GPS Location</b>		<b>GPS Location</b>		<b>Field Station#</b>	
<b>Field Station#</b>		<b>Field Station#</b>		<b>Pic 9 Desc.</b>	
Insert image here			Insert image here		
<b>GPS Location</b>		<b>GPS Location</b>		<b>Field Station#</b>	
<b>Field Station#</b>		<b>Field Station#</b>		<b>Pic 11 Desc.</b>	
Insert image here			Insert image here		
Insert image here			Insert image here		

<b>A/E</b>	124300137	<b>Date/Time</b>	12/2/2020 8:19 AM	<b>Report #</b>	
<b>Pictures</b>					
Insert image here			Insert image here		
<b>GPS Location</b>		<b>GPS Location</b>		<b>Field Station#</b>	
<b>Field Station#</b>		<b>Field Station#</b>		<b>Pic 13 Desc.</b>	
Insert image here			Insert image here		
<b>GPS Location</b>		<b>GPS Location</b>		<b>Field Station#</b>	
<b>Field Station#</b>		<b>Field Station#</b>		<b>Pic 15 Desc.</b>	
Insert image here			Insert image here		
<b>GPS Location</b>		<b>GPS Location</b>		<b>Field Station#</b>	
<b>Field Station#</b>		<b>Field Station#</b>		<b>Pic 17 Desc.</b>	
Insert image here			Insert image here		
Insert image here			Insert image here		



# Visual Site Inspection Report

<b>Project Name</b>	H-600 Pipeline Spread G	<b>AFE</b>	124300137	<b>Spread</b>	H-600 Pipeline Spread G
<b>Contractor</b>	Precision			<b>Report #</b>	17523
<b>Inspector</b>	Chris Burns			<b>Date/Time</b>	12/2/2020 8:24 AM
<b>Permit #</b>	TBD	<b>Inspection Type</b>	VA SWPP	<b>Station Begin</b>	11023+80
<b>State</b>	VA	<b>Inspection Area</b>	Partial	<b>Station End</b>	11064+53
<b>County</b>	Giles	<b>Ground</b>	Dry	<b>Temperature (°F)</b>	44.00
<b>Municipality</b>	N/A	<b>Weather</b>	Sunny	<b>Rain Gauge (in)</b>	0.00
				<b>Rain Accumulation Time (days)</b>	1.00







1. Are the approved (stamped) E&S Plan and PCSM Plan present on site? Yes
2. Are there activities occurring outside of the limits of disturbance shown on the plan drawings? (If yes, notify the MVP Environmental Permitting Coordinator and explain in comments.) No
3. Is Construction sequence outlined in the construction notes of the E&S plan set or PCSM plan set being followed? (If No, notify MVP Environmental Permitting Coordinator and explain in comments.) Yes
4. **E&S BMPs** (List BMPs and note if installed and maintained as per the plan. If corrective action is needed, a picture is required.)

E&S BMPs	Compliance Level	Corrective Action	Corrective Time Frame	Date Repaired
Compost Filter Sock	Acceptable			
Equipment Bridge	Acceptable			
Housekeeping	Acceptable			
Sensitive Resource Buffer	Acceptable			
Silt Fence (Filter Fabric Fence)	Acceptable			
Silt Fence (Reinforce Filter Fence)	Acceptable			
Vegetative Stabilization (Temporary)	Acceptable			
Waterbar Outlet Protection	Acceptable			

## 5. Site Conditions

Is an unauthorized discharge (such as sediment, gravel, oil, HDD fluid, etc.) occurring to waters, wetlands, or beyond defined limits of disturbance resulting from earth disturbance activity or ineffective BMP? If yes, take a photo and immediately contact MVP Environmental Permitting Coordinator.	No
Have inactive disturbed areas (stockpiles, final grade) been stabilized per state requirements?	Yes
Are slopes 3:1 and greater stabilized with appropriate BMPs as per E&S plans?	Yes
Has a new slip/slide been observed? (If yes, complete Slide Report Form)	No

<b>A/E</b>	124300137	<b>Date/Time</b>	12/2/2020 8:24 AM	<b>Report #</b>	17523
<b>6. PCSM BMPs</b> (List BMPs and note if installed and maintained as per the plan. If corrective action is needed, a picture is required.)					
<b>PCSM BMPs</b>	<b>Compliance Level</b>	<b>Corrective Action</b>	<b>Corrective Time Frame</b>	<b>Date Repaired</b>	
<b>7. Identify all remedial measures that have been taken since the previous inspection was conducted.</b>					
<b>Comments</b> (Reference above questions as appropriate.)					
See photos for GPS coordinates. Met with environmental staff. Performed SWPPP inspection from MP 208.78 to MP 209.56 as well as assessed AR 245.01. No issues were located. All perimeter controls, ECDs and BMPs are functional. Vegetation or stabilization sufficient. No impact to sensitive resources observed.					
<b>Note:</b> It is a condition of National Pollutant Discharge Elimination System and Erosion and Sediment permits that a maintenance program be conducted to provide for the operation and maintenance of all BMPs to be inspected on a weekly basis and after each stormwater event. Please list in the space provided comments to note if repairs or replacement are needed or have been made for BMPs as a result of the inspection. Failure to conduct the required inspection may result in permit suspension or the imposition of civil penalties. If supplemental monitoring is required as part of a permit condition this form may be used to meet those monitoring requirements.					

AFE	124300137	Date/Time	12/2/2020 8:24 AM	Report #	
Pictures					
					
GPS Location	1	GPS Location	2		
Field Station#	11025+50	Field Station#	11034+00		
Pic 1 Desc.	S-IJ18 and controls.	Pic 2 Desc.	Section of RoW showing conditions and controls.		
					
GPS Location	3	GPS Location	4		
Field Station#	11049+00	Field Station#	11050+10		
Pic 3 Desc.	Section of RoW showing conditions and controls.	Pic 4 Desc.	S-IJ16B/S-IJ17 and controls.		
					
GPS Location	5	GPS Location	6		
Field Station#	11055+00	Field Station#	11064+53		
Pic 5 Desc.	Section of RoW showing conditions and controls.	Pic 6 Desc.	Section of RoW showing conditions and controls.		

<b>A/E</b>	124300137	<b>Date/Time</b>	12/2/2020 8:24 AM	<b>Report #</b>	
<b>Pictures</b>					
Insert image here			Insert image here		
<b>GPS Location</b>		<b>GPS Location</b>		<b>Field Station#</b>	
<b>Field Station#</b>		<b>Field Station#</b>		<b>Pic 7 Desc.</b>	
Insert image here			Insert image here		
<b>GPS Location</b>		<b>GPS Location</b>		<b>Field Station#</b>	
<b>Field Station#</b>		<b>Field Station#</b>		<b>Pic 9 Desc.</b>	
Insert image here			Insert image here		
<b>GPS Location</b>		<b>GPS Location</b>		<b>Field Station#</b>	
<b>Field Station#</b>		<b>Field Station#</b>		<b>Pic 11 Desc.</b>	
Insert image here			Insert image here		
Insert image here			Insert image here		

<b>A/E</b>	124300137	<b>Date/Time</b>	12/2/2020 8:24 AM	<b>Report #</b>	
<b>Pictures</b>					
Insert image here			Insert image here		
<b>GPS Location</b>		<b>GPS Location</b>		<b>Field Station#</b>	
<b>Field Station#</b>		<b>Field Station#</b>		<b>Pic 13 Desc.</b>	
Insert image here			Insert image here		
<b>GPS Location</b>		<b>GPS Location</b>		<b>Field Station#</b>	
<b>Field Station#</b>		<b>Field Station#</b>		<b>Pic 15 Desc.</b>	
Insert image here			Insert image here		
<b>GPS Location</b>		<b>GPS Location</b>		<b>Field Station#</b>	
<b>Field Station#</b>		<b>Field Station#</b>		<b>Pic 17 Desc.</b>	
Insert image here			Insert image here		
Insert image here			Insert image here		



## Visual Site Inspection Report

<b>Project Name</b>	H-600 Pipeline Spread G	<b>AFE</b>	124300137	<b>Spread</b>	H-600 Pipeline Spread G
<b>Contractor</b>	Precision			<b>Report #</b>	17539
<b>Inspector</b>	Jared Saunders			<b>Date/Time</b>	12/2/2020 2:27 PM
<b>Permit #</b>	TBD	<b>Inspection Type</b>	VA SWPP	<b>Station Begin</b>	10670+00
<b>State</b>	VA	<b>Inspection Area</b>	Partial	<b>Station End</b>	10750+00
<b>County</b>	Giles	<b>Ground</b>	Damp	<b>Temperature (°F)</b>	44.00
<b>Municipality</b>	N/A	<b>Weather</b>	Sunny	<b>Rain Gauge (in)</b>	0.00
				<b>Rain Accumulation Time (days)</b>	1.00







1. Are the approved (stamped) E&S Plan and PCSM Plan present on site? Yes
2. Are there activities occurring outside of the limits of disturbance shown on the plan drawings? (If yes, notify the MVP Environmental Permitting Coordinator and explain in comments.) No
3. Is Construction sequence outlined in the construction notes of the E&S plan set or PCSM plan set being followed? (If No, notify MVP Environmental Permitting Coordinator and explain in comments.) Yes
4. **E&S BMPs** (List BMPs and note if installed and maintained as per the plan. If corrective action is needed, a picture is required.)

E&S BMPs	Compliance Level	Corrective Action	Corrective Time Frame	Date Repaired
Compost Filter Sock	Acceptable			
Culvert	Acceptable			
Equipment Bridge	Acceptable			
Housekeeping	Acceptable			
Erosion Control Blanket	Acceptable			
Rock Construction Entrance	Acceptable			
Sensitive Resource Buffer	Acceptable			
Silt Fence (Filter Fabric Fence)	Acceptable			
Silt Fence (Reinforce Filter Fence)	Acceptable			

### 5. Site Conditions

Is an unauthorized discharge (such as sediment, gravel, oil, HDD fluid, etc.) occurring to waters, wetlands, or beyond defined limits of disturbance resulting from earth disturbance activity or ineffective BMP? If yes, take a photo and immediately contact MVP Environmental Permitting Coordinator.	No
Have inactive disturbed areas (stockpiles, final grade) been stabilized per state requirements?	Yes
Are slopes 3:1 and greater stabilized with appropriate BMPs as per E&S plans?	Yes
Has a new slip/slide been observed? (If yes, complete Slide Report Form)	No

<b>A/E</b>	124300137	<b>Date/Time</b>	12/2/2020 2:27 PM	<b>Report #</b>	17539
<b>6. PCSM BMPs</b> (List BMPs and note if installed and maintained as per the plan. If corrective action is needed, a picture is required.)					
<b>PCSM BMPs</b>	<b>Compliance Level</b>	<b>Corrective Action</b>	<b>Corrective Time Frame</b>	<b>Date Repaired</b>	
<b>7. Identify all remedial measures that have been taken since the previous inspection was conducted.</b>					
<b>Comments</b> (Reference above questions as appropriate.)					
Conducted VA SWPPP inspection from MP 201.7 to MP 203.6. Since last inspection Precision Pipeline has conducted ECD maintenance and ECD upgrades where needed. No forward progress has been completed due to FERC shut down. Right of way has been stabilized using seed, mulch, and natural vegetation. No deficiencies located during VA SWPPP inspection.					
<b>Note:</b> It is a condition of National Pollutant Discharge Elimination System and Erosion and Sediment permits that a maintenance program be conducted to provide for the operation and maintenance of all BMPs to be inspected on a weekly basis and after each stormwater event. Please list in the space provided comments to note if repairs or replacement are needed or have been made for BMPs as a result of the inspection. Failure to conduct the required inspection may result in permit suspension or the imposition of civil penalties. If supplemental monitoring is required as part of a permit condition this form may be used to meet those monitoring requirements.					

AFE	124300137	Date/Time	12/2/2020 2:27 PM	Report #	
Pictures					
 <p>Date &amp; Time: Wed Dec 02 2020 11:07:01 EST Position: 4017346680, -700847974, 1154m Altitude: 2301ft (11:30) Course: W05-84 Azimuth Bearing: 201 N29W 499m True is 10 Elevation Angle: +03.4 Horizontal Angle: 001.7 Zoom: 1.0x 10712+50 S-G33</p>		 <p>Date &amp; Time: Wed Dec 02 2020 11:07:01 EST Position: 4017346680, -700847974, 1154m Altitude: 2301ft (11:30) Course: W05-84 Azimuth Bearing: 201 N29W 499m True is 10 Elevation Angle: +03.4 Horizontal Angle: 001.7 Zoom: 1.0x 10710+00</p>			
GPS Location	See photo for GPS location.		GPS Location	See photo for GPS location.	
Field Station#	10712+50		Field Station#	10710+00	
Pic 1 Desc.	Sensitive resource buffer in place at stream S-G33.		Pic 2 Desc.	ROW stabilized with natural vegetation growth.	
 <p>Date &amp; Time: Wed Dec 02 2020 11:11:56 EST Position: 4017346680, -700847974, 1154m Altitude: 2301ft (11:30) Course: W05-84 Azimuth Bearing: 201 N29W 499m True is 10 Elevation Angle: +03.4 Horizontal Angle: 001.7 Zoom: 1.0x 10701+00</p>		 <p>Date &amp; Time: Wed Dec 02 2020 11:11:56 EST Position: 4017346680, -700847974, 1154m Altitude: 2301ft (11:30) Course: W05-84 Azimuth Bearing: 201 N29W 499m True is 10 Elevation Angle: +03.4 Horizontal Angle: 001.7 Zoom: 1.0x 10698+00 S-G32</p>			
GPS Location	See photo for GPS location.		GPS Location	See photo for GPS location.	
Field Station#	10701+00		Field Station#	10698+00	
Pic 3 Desc.	Steep slope stabilized with ECB.		Pic 4 Desc.	Sensitive resource buffer in place at stream S-G32.	
 <p>Date &amp; Time: Wed Dec 02 2020 11:17:13 EST Position: 4017346680, -700847974, 1154m Altitude: 2301ft (11:30) Course: W05-84 Azimuth Bearing: 201 N29W 499m True is 10 Elevation Angle: +03.4 Horizontal Angle: 001.7 Zoom: 1.0x 10695+00</p>		 <p>Date &amp; Time: Wed Dec 02 2020 11:17:13 EST Position: 4017346680, -700847974, 1154m Altitude: 2301ft (11:30) Course: W05-84 Azimuth Bearing: 201 N29W 499m True is 10 Elevation Angle: +03.4 Horizontal Angle: 001.7 Zoom: 1.0x 10670+00</p>			
GPS Location	See photo for GPS location.		GPS Location	See photo for GPS location.	
Field Station#	10695+00		Field Station#	10670+00	
Pic 5 Desc.	RCE in place at Buffalo Anklets Road.		Pic 6 Desc.	Reinforced super silt fence in place along LOD.	

<b>A/E</b>	124300137	<b>Date/Time</b>	12/2/2020 2:27 PM	<b>Report #</b>	
<b>Pictures</b>					
Insert image here			Insert image here		
<b>GPS Location</b>		<b>GPS Location</b>		<b>Field Station#</b>	
<b>Field Station#</b>		<b>Field Station#</b>		<b>Pic 7 Desc.</b>	
Insert image here			Insert image here		
<b>GPS Location</b>		<b>GPS Location</b>		<b>Field Station#</b>	
<b>Field Station#</b>		<b>Field Station#</b>		<b>Pic 9 Desc.</b>	
Insert image here			Insert image here		
<b>GPS Location</b>		<b>GPS Location</b>		<b>Field Station#</b>	
<b>Field Station#</b>		<b>Field Station#</b>		<b>Pic 11 Desc.</b>	
Insert image here			Insert image here		
Insert image here			Insert image here		

<b>A/E</b>	124300137	<b>Date/Time</b>	12/2/2020 2:27 PM	<b>Report #</b>	
<b>Pictures</b>					
Insert image here			Insert image here		
<b>GPS Location</b>		<b>GPS Location</b>		<b>Field Station#</b>	
<b>Field Station#</b>		<b>Field Station#</b>		<b>Pic 13 Desc.</b>	
Insert image here			Insert image here		
<b>GPS Location</b>		<b>GPS Location</b>		<b>Field Station#</b>	
<b>Field Station#</b>		<b>Field Station#</b>		<b>Pic 15 Desc.</b>	
Insert image here			Insert image here		
<b>GPS Location</b>		<b>GPS Location</b>		<b>Field Station#</b>	
<b>Field Station#</b>		<b>Field Station#</b>		<b>Pic 17 Desc.</b>	
Insert image here			Insert image here		
Insert image here			Insert image here		



# Visual Site Inspection Report

<b>Project Name</b>	H-600 Pipeline Spread G	<b>AFE</b>	124300137	<b>Spread</b>	H-600 Pipeline Spread G
<b>Contractor</b>	Precision			<b>Report #</b>	17540
<b>Inspector</b>	Garrett Barclay			<b>Date/Time</b>	12/2/2020 3:15 PM
<b>Permit #</b>	TBD	<b>Inspection Type</b>	VA SWPP	<b>Station Begin</b>	10850+00
<b>State</b>	VA	<b>Inspection Area</b>	Partial	<b>Station End</b>	10929+62
<b>County</b>	Giles	<b>Ground</b>	Frozen	<b>Temperature (°F)</b>	28.00
<b>Municipality</b>	N/A	<b>Weather</b>	Below Freezing Temp	<b>Rain Gauge (in)</b>	0.00
				<b>Rain Accumulation Time (days)</b>	1.00




1. Are the approved (stamped) E&S Plan and PCSM Plan present on site? Yes
2. Are there activities occurring outside of the limits of disturbance shown on the plan drawings? (If yes, notify the MVP Environmental Permitting Coordinator and explain in comments.) No
3. Is Construction sequence outlined in the construction notes of the E&S plan set or PCSM plan set being followed? (If No, notify MVP Environmental Permitting Coordinator and explain in comments.) Yes
4. **E&S BMPs** (List BMPs and note if installed and maintained as per the plan. If corrective action is needed, a picture is required.)

E&S BMPs	Compliance Level	Corrective Action	Corrective Time Frame	Date Repaired
Compost Filter Sock	Acceptable			
Erosion Control Blanket	Acceptable			
Rock Construction Entrance	Acceptable			
Sensitive Resource Buffer	Acceptable			
Silt Fence (Filter Fabric Fence)	Acceptable			
Silt Fence (Reinforced Filter Fabric Fence)	Acceptable			
Vegetative Stabilization (Temporary)	Acceptable			
Waterbar	Acceptable			
Waterbar End Treatment	Acceptable			

## 5. Site Conditions

Is an unauthorized discharge (such as sediment, gravel, oil, HDD fluid, etc.) occurring to waters, wetlands, or beyond defined limits of disturbance resulting from earth disturbance activity or ineffective BMP? If yes, take a photo and immediately contact MVP Environmental Permitting Coordinator.	No
Have inactive disturbed areas (stockpiles, final grade) been stabilized per state requirements?	Yes
Are slopes 3:1 and greater stabilized with appropriate BMPs as per E&S plans?	Yes
Has a new slip/slide been observed? (If yes, complete Slide Report Form)	No

<b>A/E</b>	124300137	<b>Date/Time</b>	12/2/2020 3:15 PM	<b>Report #</b>	17540
<b>6. PCSM BMPs</b> (List BMPs and note if installed and maintained as per the plan. If corrective action is needed, a picture is required.)					
<b>PCSM BMPs</b>	<b>Compliance Level</b>	<b>Corrective Action</b>	<b>Corrective Time Frame</b>	<b>Date Repaired</b>	
<b>7. Identify all remedial measures that have been taken since the previous inspection was conducted.</b>					
<b>Comments</b> (Reference above questions as appropriate.)					
Arrived at LDY 26 for morning meeting Performed SWPPP for MP 218 - MP 219 No damaged ECD's observed during inspection ROW conditions are stable and showing minimal signs of erosion No items added to the punch list					
<b>Note:</b> It is a condition of National Pollutant Discharge Elimination System and Erosion and Sediment permits that a maintenance program be conducted to provide for the operation and maintenance of all BMPs to be inspected on a weekly basis and after each stormwater event. Please list in the space provided comments to note if repairs or replacement are needed or have been made for BMPs as a result of the inspection. Failure to conduct the required inspection may result in permit suspension or the imposition of civil penalties. If supplemental monitoring is required as part of a permit condition this form may be used to meet those monitoring requirements.					

<b>AFE</b>	124300137	<b>Date/Time</b>	12/2/2020 3:15 PM	<b>Report #</b>	
<b>Pictures</b>					
					
<b>GPS Location</b>	See picture above for GPS coordinates		<b>GPS Location</b>	See picture above for GPS coordinates	
<b>Field Station#</b>	10858+00		<b>Field Station#</b>	10872+00	
<b>Pic 1 Desc.</b>	ECD's and row conditions		<b>Pic 2 Desc.</b>	ECD's and row conditions	
					
<b>GPS Location</b>	See picture above for GPS coordinates		<b>GPS Location</b>	See picture above for GPS coordinates	
<b>Field Station#</b>	10881+00		<b>Field Station#</b>	10910+00	
<b>Pic 3 Desc.</b>	ECD's and row conditions		<b>Pic 4 Desc.</b>	ECD's and row conditions	
					
<b>GPS Location</b>	See picture above for GPS coordinates		<b>GPS Location</b>	See picture above for GPS coordinates	
<b>Field Station#</b>	10923+00		<b>Field Station#</b>	10925+00	
<b>Pic 5 Desc.</b>	ECD's and row conditions		<b>Pic 6 Desc.</b>	ECD's and row conditions	

<b>A/E</b>	124300137	<b>Date/Time</b>	12/2/2020 3:15 PM	<b>Report #</b>	
<b>Pictures</b>					
Insert image here			Insert image here		
<b>GPS Location</b>		<b>GPS Location</b>		<b>Field Station#</b>	
<b>Field Station#</b>		<b>Field Station#</b>		<b>Pic 7 Desc.</b>	
Insert image here			Insert image here		
<b>GPS Location</b>		<b>GPS Location</b>		<b>Field Station#</b>	
<b>Field Station#</b>		<b>Field Station#</b>		<b>Pic 9 Desc.</b>	
Insert image here			Insert image here		
<b>GPS Location</b>		<b>GPS Location</b>		<b>Field Station#</b>	
<b>Field Station#</b>		<b>Field Station#</b>		<b>Pic 11 Desc.</b>	
Insert image here			Insert image here		
Insert image here			Insert image here		

<b>A/E</b>	124300137	<b>Date/Time</b>	12/2/2020 3:15 PM	<b>Report #</b>	
<b>Pictures</b>					
Insert image here			Insert image here		
<b>GPS Location</b>		<b>GPS Location</b>		<b>Field Station#</b>	
<b>Field Station#</b>		<b>Field Station#</b>		<b>Pic 13 Desc.</b>	
Insert image here			Insert image here		
<b>GPS Location</b>		<b>GPS Location</b>		<b>Field Station#</b>	
<b>Field Station#</b>		<b>Field Station#</b>		<b>Pic 15 Desc.</b>	
Insert image here			Insert image here		
<b>GPS Location</b>		<b>GPS Location</b>		<b>Field Station#</b>	
<b>Field Station#</b>		<b>Field Station#</b>		<b>Pic 17 Desc.</b>	
Insert image here			Insert image here		
Insert image here			Insert image here		



# Visual Site Inspection Report

<b>Project Name</b>	H-600 Pipeline Spread G	<b>AFE</b>	124300137	<b>Spread</b>	H-600 Pipeline Spread G
<b>Contractor</b>	Precision			<b>Report #</b>	17572
<b>Inspector</b>	Chris Burns			<b>Date/Time</b>	12/3/2020 8:20 AM
<b>Permit #</b>	TBD	<b>Inspection Type</b>	VA SWPP	<b>Station Begin</b>	11254+99
<b>State</b>	VA	<b>Inspection Area</b>	Partial	<b>Station End</b>	11353+67
<b>County</b>	Giles	<b>Ground</b>	Dry	<b>Temperature (°F)</b>	51.00
<b>Municipality</b>	N/A	<b>Weather</b>	Sunny	<b>Rain Gauge (in)</b>	0.00
				<b>Rain Accumulation Time (days)</b>	1.00

1. Are the approved (stamped) E&S Plan and PCSM Plan present on site? Yes
2. Are there activities occurring outside of the limits of disturbance shown on the plan drawings? (If yes, notify the MVP Environmental Permitting Coordinator and explain in comments.) No
3. Is Construction sequence outlined in the construction notes of the E&S plan set or PCSM plan set being followed? (If No, notify MVP Environmental Permitting Coordinator and explain in comments.) Yes
4. **E&S BMPs** (List BMPs and note if installed and maintained as per the plan. If corrective action is needed, a picture is required.)

E&S BMPs	Compliance Level	Corrective Action	Corrective Time Frame	Date Repaired
Cleanwater Diversion Berm	Acceptable			
Cleanwater Diversion Pipe	Acceptable			
Compost Filter Sock	Acceptable			
Housekeeping	Acceptable			
Sensitive Resource Buffer	Acceptable			
Silt Fence (Filter Fabric Fence)	Acceptable			
Silt Fence (Reinforce Filter Fence)	Acceptable			
Vegetative Stabilization (Temporary)	Acceptable			
Waterbar	Acceptable			

## 5. Site Conditions

Is an unauthorized discharge (such as sediment, gravel, oil, HDD fluid, etc.) occurring to waters, wetlands, or beyond defined limits of disturbance resulting from earth disturbance activity or ineffective BMP? If yes, take a photo and immediately contact MVP Environmental Permitting Coordinator.	No
Have inactive disturbed areas (stockpiles, final grade) been stabilized per state requirements?	Yes
Are slopes 3:1 and greater stabilized with appropriate BMPs as per E&S plans?	Yes
Has a new slip/slide been observed? (If yes, complete Slide Report Form)	No

<b>A/E</b>	124300137	<b>Date/Time</b>	12/3/2020 8:20 AM	<b>Report #</b>	17572
<b>6. PCSM BMPs</b> (List BMPs and note if installed and maintained as per the plan. If corrective action is needed, a picture is required.)					
<b>PCSM BMPs</b>	<b>Compliance Level</b>	<b>Corrective Action</b>	<b>Corrective Time Frame</b>	<b>Date Repaired</b>	
<b>7. Identify all remedial measures that have been taken since the previous inspection was conducted.</b>					
<b>Comments</b> (Reference above questions as appropriate.)					
See photos for GPS coordinates. Met with environmental staff. Performed SWPPP inspection from MP 213.16 to MP 215.03. No issues were located. All perimeter controls, ECDs and BMPs are functional. Vegetation or stabilization sufficient. No impact to sensitive resources observed.					
<b>Note:</b> It is a condition of National Pollutant Discharge Elimination System and Erosion and Sediment permits that a maintenance program be conducted to provide for the operation and maintenance of all BMPs to be inspected on a weekly basis and after each stormwater event. Please list in the space provided comments to note if repairs or replacement are needed or have been made for BMPs as a result of the inspection. Failure to conduct the required inspection may result in permit suspension or the imposition of civil penalties. If supplemental monitoring is required as part of a permit condition this form may be used to meet those monitoring requirements.					

<b>AFE</b>	124300137	<b>Date/Time</b>	12/3/2020 8:20 AM	<b>Report #</b>	
<b>Pictures</b>					
					
<b>GPS Location</b>	1	<b>GPS Location</b>	2		
<b>Field Station#</b>	11267+00	<b>Field Station#</b>	11286+00		
<b>Pic 1 Desc.</b>	Section of RoW showing conditions and controls.	<b>Pic 2 Desc.</b>	Perimeter controls functional.		
					
<b>GPS Location</b>	3	<b>GPS Location</b>	4		
<b>Field Station#</b>	11292+80	<b>Field Station#</b>	11300+00		
<b>Pic 3 Desc.</b>	S-MM18 and controls.	<b>Pic 4 Desc.</b>	Section of RoW showing conditions and controls.		
					
<b>GPS Location</b>	5	<b>GPS Location</b>	6		
<b>Field Station#</b>	11327+85	<b>Field Station#</b>	11352+97		
<b>Pic 5 Desc.</b>	S-NN12 and controls.	<b>Pic 6 Desc.</b>	S-NN11 and controls.		

<b>A/E</b>	124300137	<b>Date/Time</b>	12/3/2020 8:20 AM	<b>Report #</b>	
<b>Pictures</b>					
Insert image here			Insert image here		
<b>GPS Location</b>		<b>GPS Location</b>		<b>Field Station#</b>	
<b>Field Station#</b>		<b>Field Station#</b>		<b>Pic 7 Desc.</b>	
Insert image here			Insert image here		
<b>GPS Location</b>		<b>GPS Location</b>		<b>Field Station#</b>	
<b>Field Station#</b>		<b>Field Station#</b>		<b>Pic 9 Desc.</b>	
Insert image here			Insert image here		
<b>GPS Location</b>		<b>GPS Location</b>		<b>Field Station#</b>	
<b>Field Station#</b>		<b>Field Station#</b>		<b>Pic 11 Desc.</b>	
Insert image here			Insert image here		
Insert image here			Insert image here		

<b>A/E</b>	124300137	<b>Date/Time</b>	12/3/2020 8:20 AM	<b>Report #</b>	
<b>Pictures</b>					
Insert image here			Insert image here		
<b>GPS Location</b>		<b>GPS Location</b>		<b>Field Station#</b>	
<b>Field Station#</b>		<b>Field Station#</b>		<b>Pic 13 Desc.</b>	
Insert image here			Insert image here		
<b>GPS Location</b>		<b>GPS Location</b>		<b>Field Station#</b>	
<b>Field Station#</b>		<b>Field Station#</b>		<b>Pic 15 Desc.</b>	
Insert image here			Insert image here		
<b>GPS Location</b>		<b>GPS Location</b>		<b>Field Station#</b>	
<b>Field Station#</b>		<b>Field Station#</b>		<b>Pic 17 Desc.</b>	
Insert image here			Insert image here		
Insert image here			Insert image here		



## Visual Site Inspection Report

<b>Project Name</b>	H-600 Pipeline Spread G	<b>AFE</b>	124300137	<b>Spread</b>	H-600 Pipeline Spread G
<b>Contractor</b>	Precision			<b>Report #</b>	17595
<b>Inspector</b>	Len Kruizenga			<b>Date/Time</b>	12/3/2020 2:06 PM
<b>Permit #</b>	TBD	<b>Inspection Type</b>	VA SWPP	<b>Station Begin</b>	11254+99
<b>State</b>	VA	<b>Inspection Area</b>	Full	<b>Station End</b>	11158+27
<b>County</b>	Giles	<b>Ground</b>	Wet	<b>Temperature (°F)</b>	25.00
<b>Municipality</b>	N/A	<b>Weather</b>	Sunny	<b>Rain Gauge (in)</b>	0.00
				<b>Rain Accumulation Time (days)</b>	1.00


1. Are the approved (stamped) E&S Plan and PCSM Plan present on site? Yes
2. Are there activities occurring outside of the limits of disturbance shown on the plan drawings? (If yes, notify the MVP Environmental Permitting Coordinator and explain in comments.) No
3. Is Construction sequence outlined in the construction notes of the E&S plan set or PCSM plan set being followed? (If No, notify MVP Environmental Permitting Coordinator and explain in comments.) Yes
4. **E&S BMPs** (List BMPs and note if installed and maintained as per the plan. If corrective action is needed, a picture is required.)

E&S BMPs	Compliance Level	Corrective Action	Corrective Time Frame	Date Repaired
Cleanwater Diversion Pipe	Acceptable			
Compost Filter Sock	Acceptable			
Equipment Bridge	Acceptable			
Plunge Pool	Acceptable			
Rock Construction Entrance	Acceptable			
Rock-lined Channel	Acceptable			
Silt Fence (Filter Fabric Fence)	Acceptable			
Vegetative Stabilization (Temporary)	Acceptable			
Waterbar	Acceptable			

### 5. Site Conditions

Is an unauthorized discharge (such as sediment, gravel, oil, HDD fluid, etc.) occurring to waters, wetlands, or beyond defined limits of disturbance resulting from earth disturbance activity or ineffective BMP? If yes, take a photo and immediately contact MVP Environmental Permitting Coordinator.	No
Have inactive disturbed areas (stockpiles, final grade) been stabilized per state requirements?	Yes
Are slopes 3:1 and greater stabilized with appropriate BMPs as per E&S plans?	Yes
Has a new slip/slide been observed? (If yes, complete Slide Report Form)	No

<b>A/E</b>	124300137	<b>Date/Time</b>	12/3/2020 2:06 PM	<b>Report #</b>	17595
<b>6. PCSM BMPs</b> (List BMPs and note if installed and maintained as per the plan. If corrective action is needed, a picture is required.)					
<b>PCSM BMPs</b>	<b>Compliance Level</b>	<b>Corrective Action</b>	<b>Corrective Time Frame</b>	<b>Date Repaired</b>	
<b>7. Identify all remedial measures that have been taken since the previous inspection was conducted.</b>					
<div style="height: 100px; border: 1px solid black;"></div>					
<b>Comments</b> (Reference above questions as appropriate.)					
<p>Met with EI's at Winding Way.</p> <p>SWPPP inspection area: Sta#11254+99 to 11158+27. MP- 213 to 211</p> <p>The row is wet but in stable condition.</p> <p>The inspection area has recently been stabilized, seeded, mulched and crimped, sump pits cleaned, water bar flow lines re-worked, rills graded.</p> <p>Perimeter controls, silt fence, CFS, SSF are in acceptable condition</p> <p>Water bars are in acceptable condition.</p> <p>Slope drains are in acceptable condition</p> <p>CWD pipe and plunge pool are in acceptable condition.</p> <p>Rock channel is in acceptable condition.</p> <p>Winding Way, AR-249.02, AR-249.01- Access roads are maintained in acceptable condition.</p>					
<b>Note:</b> It is a condition of National Pollutant Discharge Elimination System and Erosion and Sediment permits that a maintenance program be conducted to provide for the operation and maintenance of all BMPs to be inspected on a weekly basis and after each stormwater event. Please list in the space provided comments to note if repairs or replacement are needed or have been made for BMPs as a result of the inspection. Failure to conduct the required inspection may result in permit suspension or the imposition of civil penalties. If supplemental monitoring is required as part of a permit condition this form may be used to meet those monitoring requirements.					

<b>AFE</b>	124300137	<b>Date/Time</b>	12/3/2020 2:06 PM	<b>Report #</b>	
<b>Pictures</b>					
					
<b>GPS Location</b>	See photo GPS		<b>GPS Location</b>	See photo GPS	
<b>Field Station#</b>	11225+00		<b>Field Station#</b>	11232+00	
<b>Pic 1 Desc.</b>	Rock channel and controls are in acceptable condition.		<b>Pic 2 Desc.</b>	Stabilized row	
					
<b>GPS Location</b>	See photo GPS		<b>GPS Location</b>	See photo GPS	
<b>Field Station#</b>	11214+00		<b>Field Station#</b>	11190+00	
<b>Pic 3 Desc.</b>	Slope drain inlet, sump pit and end treatment.		<b>Pic 4 Desc.</b>	Sensitive resource area, ECD's & row.	
					
<b>GPS Location</b>	See photo GPS		<b>GPS Location</b>	See photo GPS	
<b>Field Station#</b>	11184+50		<b>Field Station#</b>	11184+00	
<b>Pic 5 Desc.</b>	AR-249.02- Access road and rock check dams.		<b>Pic 6 Desc.</b>	CWD pipe and plunge pool.	

<b>A/E</b>	124300137	<b>Date/Time</b>	12/3/2020 2:06 PM	<b>Report #</b>	
<b>Pictures</b>					
Insert image here			Insert image here		
<b>GPS Location</b>		<b>GPS Location</b>		<b>Field Station#</b>	
<b>Field Station#</b>		<b>Field Station#</b>		<b>Pic 7 Desc.</b>	
Insert image here			Insert image here		
<b>GPS Location</b>		<b>GPS Location</b>		<b>Field Station#</b>	
<b>Field Station#</b>		<b>Field Station#</b>		<b>Pic 9 Desc.</b>	
Insert image here			Insert image here		
<b>GPS Location</b>		<b>GPS Location</b>		<b>Field Station#</b>	
<b>Field Station#</b>		<b>Field Station#</b>		<b>Pic 11 Desc.</b>	
Insert image here			Insert image here		
Insert image here			Insert image here		

<b>A/E</b>	124300137	<b>Date/Time</b>	12/3/2020 2:06 PM	<b>Report #</b>	
<b>Pictures</b>					
Insert image here			Insert image here		
<b>GPS Location</b>		<b>GPS Location</b>		<b>Field Station#</b>	
<b>Field Station#</b>		<b>Field Station#</b>		<b>Pic 13 Desc.</b>	
Insert image here			Insert image here		
<b>GPS Location</b>		<b>GPS Location</b>		<b>Field Station#</b>	
<b>Field Station#</b>		<b>Field Station#</b>		<b>Pic 15 Desc.</b>	
Insert image here			Insert image here		
<b>GPS Location</b>		<b>GPS Location</b>		<b>Field Station#</b>	
<b>Field Station#</b>		<b>Field Station#</b>		<b>Pic 17 Desc.</b>	
Insert image here			Insert image here		
Insert image here			Insert image here		



# Visual Site Inspection Report

<b>Project Name</b>	H-600 Pipeline Spread G	<b>AFE</b>	124300137	<b>Spread</b>	H-600 Pipeline Spread G
<b>Contractor</b>	Precision			<b>Report #</b>	17597
<b>Inspector</b>	Jared Saunders			<b>Date/Time</b>	12/3/2020 2:47 PM
<b>Permit #</b>	TBD	<b>Inspection Type</b>	VA SWPP	<b>Station Begin</b>	11353+20
<b>State</b>	VA	<b>Inspection Area</b>	Partial	<b>Station End</b>	11524+16
<b>County</b>	Giles	<b>Ground</b>	Damp	<b>Temperature (°F)</b>	53.00
<b>Municipality</b>	N/A	<b>Weather</b>	Sunny	<b>Rain Gauge (in)</b>	0.00
				<b>Rain Accumulation Time (days)</b>	1.00

1. Are the approved (stamped) E&S Plan and PCSM Plan present on site? Yes
2. Are there activities occurring outside of the limits of disturbance shown on the plan drawings? (If yes, notify the MVP Environmental Permitting Coordinator and explain in comments.) No
3. Is Construction sequence outlined in the construction notes of the E&S plan set or PCSM plan set being followed? (If No, notify MVP Environmental Permitting Coordinator and explain in comments.) Yes
4. **E&S BMPs** (List BMPs and note if installed and maintained as per the plan. If corrective action is needed, a picture is required.)

E&S BMPs	Compliance Level	Corrective Action	Corrective Time Frame	Date Repaired
Broad-Based Dip	Acceptable			
Cleanwater Diversion Berm	Acceptable			
Cleanwater Diversion Pipe	Acceptable			
Compost Filter Sock	Acceptable			
Culvert	Acceptable			
Equipment Bridge	Acceptable			
Housekeeping	Acceptable			
Plunge Pool	Acceptable			
Rock Construction Entrance	Acceptable			

<b>5. Site Conditions</b>	
Is an unauthorized discharge (such as sediment, gravel, oil, HDD fluid, etc.) occurring to waters, wetlands, or beyond defined limits of disturbance resulting from earth disturbance activity or ineffective BMP? If yes, take a photo and immediately contact MVP Environmental Permitting Coordinator.	No
Have inactive disturbed areas (stockpiles, final grade) been stabilized per state requirements?	Yes
Are slopes 3:1 and greater stabilized with appropriate BMPs as per E&S plans?	Yes
Has a new slip/slide been observed? (If yes, complete Slide Report Form)	No

<b>A/E</b>	124300137	<b>Date/Time</b>	12/3/2020 2:47 PM	<b>Report #</b>	17597
<b>6. PCSM BMPs</b> (List BMPs and note if installed and maintained as per the plan. If corrective action is needed, a picture is required.)					
<b>PCSM BMPs</b>	<b>Compliance Level</b>	<b>Corrective Action</b>	<b>Corrective Time Frame</b>	<b>Date Repaired</b>	
<b>7. Identify all remedial measures that have been taken since the previous inspection was conducted.</b>					
<b>Comments</b> (Reference above questions as appropriate.)					
Conducted VA SWPPP inspection from MP 215 to MP 218.3. Since last inspection Precision Pipeline has conducted ECD maintenance and ECD upgrades where needed. No forward progress has been completed due to FERC shut down. Right of way has been stabilized using seed, mulch, and natural vegetation. Deficiencies located at station numbers; 11361+00 and 11435+25 - holes in priority one silt fence.					
<b>Note:</b> It is a condition of National Pollutant Discharge Elimination System and Erosion and Sediment permits that a maintenance program be conducted to provide for the operation and maintenance of all BMPs to be inspected on a weekly basis and after each stormwater event. Please list in the space provided comments to note if repairs or replacement are needed or have been made for BMPs as a result of the inspection. Failure to conduct the required inspection may result in permit suspension or the imposition of civil penalties. If supplemental monitoring is required as part of a permit condition this form may be used to meet those monitoring requirements.					

AFE 124300137		Date/Time	12/3/2020 2:47 PM	Report #	
Pictures					
<b>GPS Location</b>		See photo for GPS location.		<b>GPS Location</b>	
<b>Field Station#</b>		11507+00		<b>Field Station#</b>	
<b>Pic 1 Desc.</b>		Clean water diversion pipe and clean water diversion berm in place.		<b>Pic 2 Desc.</b>	
<b>GPS Location</b>		See photo for GPS location.		<b>GPS Location</b>	
<b>Field Station#</b>		11487+00		<b>Field Station#</b>	
<b>Pic 3 Desc.</b>		Rock lined channel in place.		<b>Pic 4 Desc.</b>	
<b>GPS Location</b>		See photo for GPS location.		<b>GPS Location</b>	
<b>Field Station#</b>		11361+00		<b>Field Station#</b>	
<b>Pic 5 Desc.</b>		Holes in priority one silt fence. Item added to punchlist.		<b>Pic 6 Desc.</b>	
<b>GPS Location</b>		See photo for GPS location.		<b>GPS Location</b>	
<b>Field Station#</b>		11417+00		<b>Field Station#</b>	
<b>Pic 5 Desc.</b>		Holes in priority one silt fence. Item added to punchlist.		<b>Pic 6 Desc.</b>	

<b>A/E</b>	124300137	<b>Date/Time</b>	12/3/2020 2:47 PM	<b>Report #</b>	
<b>Pictures</b>					
Insert image here			Insert image here		
<b>GPS Location</b>		<b>GPS Location</b>		<b>Field Station#</b>	
<b>Field Station#</b>		<b>Field Station#</b>		<b>Pic 7 Desc.</b>	
Insert image here			Insert image here		
<b>GPS Location</b>		<b>GPS Location</b>		<b>Field Station#</b>	
<b>Field Station#</b>		<b>Field Station#</b>		<b>Pic 9 Desc.</b>	
Insert image here			Insert image here		
<b>GPS Location</b>		<b>GPS Location</b>		<b>Field Station#</b>	
<b>Field Station#</b>		<b>Field Station#</b>		<b>Pic 11 Desc.</b>	
Insert image here			Insert image here		
<b>GPS Location</b>		<b>GPS Location</b>		<b>Field Station#</b>	
<b>Field Station#</b>		<b>Field Station#</b>		<b>Pic 12 Desc.</b>	

<b>A/E</b>	124300137	<b>Date/Time</b>	12/3/2020 2:47 PM	<b>Report #</b>	
<b>Pictures</b>					
Insert image here			Insert image here		
<b>GPS Location</b>		<b>GPS Location</b>		<b>Field Station#</b>	
<b>Field Station#</b>		<b>Field Station#</b>		<b>Pic 13 Desc.</b>	
Insert image here			Insert image here		
<b>GPS Location</b>		<b>GPS Location</b>		<b>Field Station#</b>	
<b>Field Station#</b>		<b>Field Station#</b>		<b>Pic 15 Desc.</b>	
Insert image here			Insert image here		
<b>GPS Location</b>		<b>GPS Location</b>		<b>Field Station#</b>	
<b>Field Station#</b>		<b>Field Station#</b>		<b>Pic 17 Desc.</b>	
Insert image here			Insert image here		
Insert image here			Insert image here		



## Visual Site Inspection Report

<b>Project Name</b>	H-600 Pipeline Spread G	<b>AFE</b>	124300137	<b>Spread</b>	H-600 Pipeline Spread G
<b>Contractor</b>	Precision			<b>Report #</b>	17600
<b>Inspector</b>	Garrett Barclay			<b>Date/Time</b>	12/3/2020 3:47 PM
<b>Permit #</b>	TBD	<b>Inspection Type</b>	VA SWPP	<b>Station Begin</b>	11064+53
<b>State</b>	VA	<b>Inspection Area</b>	Partial	<b>Station End</b>	11158+27
<b>County</b>	Giles	<b>Ground</b>	Frozen	<b>Temperature (°F)</b>	24.00
<b>Municipality</b>	N/A	<b>Weather</b>	Below Freezing Temp	<b>Rain Gauge (in)</b>	0.00
				<b>Rain Accumulation Time (days)</b>	1.00







1. Are the approved (stamped) E&S Plan and PCSM Plan present on site? Yes
2. Are there activities occurring outside of the limits of disturbance shown on the plan drawings? (If yes, notify the MVP Environmental Permitting Coordinator and explain in comments.) No
3. Is Construction sequence outlined in the construction notes of the E&S plan set or PCSM plan set being followed? (If No, notify MVP Environmental Permitting Coordinator and explain in comments.) Yes
4. **E&S BMPs** (List BMPs and note if installed and maintained as per the plan. If corrective action is needed, a picture is required.)

E&S BMPs	Compliance Level	Corrective Action	Corrective Time Frame	Date Repaired
Compost Filter Sock	Acceptable			
Housekeeping	Acceptable			
Rock Construction Entrance	Acceptable			
Erosion Control Blanket	Acceptable			
Silt Fence (Filter Fabric Fence)	Acceptable			
Silt Fence (Reinforced Filter Fabric Fence)	Acceptable			
Vegetative Stabilization (Temporary)	Acceptable			
Waterbar	Acceptable			
Waterbar Outlet Protection	Acceptable			

### 5. Site Conditions

Is an unauthorized discharge (such as sediment, gravel, oil, HDD fluid, etc.) occurring to waters, wetlands, or beyond defined limits of disturbance resulting from earth disturbance activity or ineffective BMP? If yes, take a photo and immediately contact MVP Environmental Permitting Coordinator.	No
Have inactive disturbed areas (stockpiles, final grade) been stabilized per state requirements?	Yes
Are slopes 3:1 and greater stabilized with appropriate BMPs as per E&S plans?	Yes
Has a new slip/slide been observed? (If yes, complete Slide Report Form)	No

<b>A/E</b>	124300137	<b>Date/Time</b>	12/3/2020 3:47 PM	<b>Report #</b>	17600
<b>6. PCSM BMPs</b> (List BMPs and note if installed and maintained as per the plan. If corrective action is needed, a picture is required.)					
<b>PCSM BMPs</b>	<b>Compliance Level</b>	<b>Corrective Action</b>	<b>Corrective Time Frame</b>	<b>Date Repaired</b>	
<b>7. Identify all remedial measures that have been taken since the previous inspection was conducted.</b>					
<b>Comments</b> (Reference above questions as appropriate.)					
Arrived at LDY 26 for morning meeting Performed SWPPP for MP 209 - MP 211 No damaged ECD's observed during inspection ROW conditions are stable and showing minimal signs of erosion No items added to the punch list					
<b>Note:</b> It is a condition of National Pollutant Discharge Elimination System and Erosion and Sediment permits that a maintenance program be conducted to provide for the operation and maintenance of all BMPs to be inspected on a weekly basis and after each stormwater event. Please list in the space provided comments to note if repairs or replacement are needed or have been made for BMPs as a result of the inspection. Failure to conduct the required inspection may result in permit suspension or the imposition of civil penalties. If supplemental monitoring is required as part of a permit condition this form may be used to meet those monitoring requirements.					

<b>A/E</b>	124300137	<b>Date/Time</b>	12/3/2020 3:47 PM	<b>Report #</b>	
<b>Pictures</b>					
 <p>             Date &amp; Time: 12/03/2020 19:22:00 EST              Position: 37.114387, -80.536077, 111065              Altitude: 2390 ft (729 m)              Datum: WGS 84              Azimuth: Bearing: 289, 771 ft (235 m) to tree (221)              Elevation Grade: -030              Horizon Grade: +016              Zoom: 1.0 X              11065           </p>		 <p>             Date &amp; Time: 12/03/2020 19:22:00 EST              Position: 37.114387, -80.536077, 11076+00              Altitude: 2390 ft (729 m)              Datum: WGS 84              Azimuth: Bearing: 289, 771 ft (235 m) to tree (221)              Elevation Grade: -030              Horizon Grade: +016              Zoom: 1.0 X              11076           </p>			
<b>GPS Location</b>	See picture above for GPS coordinates		<b>GPS Location</b>	See picture above for GPS coordinates	
<b>Field Station#</b>	11065+00		<b>Field Station#</b>	11076+00	
<b>Pic 1 Desc.</b>	ECD's and row conditions		<b>Pic 2 Desc.</b>	ECD's and row conditions	
 <p>             Date &amp; Time: 12/03/2020 19:22:00 EST              Position: 37.114387, -80.536077, 111098              Altitude: 2390 ft (729 m)              Datum: WGS 84              Azimuth: Bearing: 289, 771 ft (235 m) to tree (221)              Elevation Grade: -030              Horizon Grade: +016              Zoom: 1.0 X              11098           </p>		 <p>             Date &amp; Time: 12/03/2020 19:22:00 EST              Position: 37.114387, -80.536077, 111128              Altitude: 2390 ft (729 m)              Datum: WGS 84              Azimuth: Bearing: 289, 771 ft (235 m) to tree (221)              Elevation Grade: -030              Horizon Grade: +016              Zoom: 1.0 X              11128           </p>			
<b>GPS Location</b>	See picture above for GPS coordinates		<b>GPS Location</b>	See picture above for GPS coordinates	
<b>Field Station#</b>	11098+00		<b>Field Station#</b>	11128+00	
<b>Pic 3 Desc.</b>	ECD's and row conditions		<b>Pic 4 Desc.</b>	ECD's and row conditions	
 <p>             Date &amp; Time: 12/03/2020 19:22:00 EST              Position: 37.114387, -80.536077, 111130              Altitude: 2390 ft (729 m)              Datum: WGS 84              Azimuth: Bearing: 289, 771 ft (235 m) to tree (221)              Elevation Grade: -030              Horizon Grade: +016              Zoom: 1.0 X              11130           </p>		 <p>             Date &amp; Time: 12/03/2020 19:22:00 EST              Position: 37.114387, -80.536077, 111140              Altitude: 2390 ft (729 m)              Datum: WGS 84              Azimuth: Bearing: 289, 771 ft (235 m) to tree (221)              Elevation Grade: -030              Horizon Grade: +016              Zoom: 1.0 X              11140           </p>			
<b>GPS Location</b>	See picture above for GPS coordinates		<b>GPS Location</b>	See picture above for GPS coordinates	
<b>Field Station#</b>	11130+00		<b>Field Station#</b>	11140+00	
<b>Pic 5 Desc.</b>	ECD's and row conditions		<b>Pic 6 Desc.</b>	ECD's and row conditions	

<b>A/E</b>	124300137	<b>Date/Time</b>	12/3/2020 3:47 PM	<b>Report #</b>	
<b>Pictures</b>					
Insert image here			Insert image here		
<b>GPS Location</b>		<b>GPS Location</b>		<b>Field Station#</b>	
<b>Field Station#</b>		<b>Field Station#</b>		<b>Pic 7 Desc.</b>	
Insert image here			Insert image here		
<b>GPS Location</b>		<b>GPS Location</b>		<b>Field Station#</b>	
<b>Field Station#</b>		<b>Field Station#</b>		<b>Pic 9 Desc.</b>	
Insert image here			Insert image here		
<b>GPS Location</b>		<b>GPS Location</b>		<b>Field Station#</b>	
<b>Field Station#</b>		<b>Field Station#</b>		<b>Pic 11 Desc.</b>	
Insert image here			Insert image here		

<b>A/E</b>	124300137	<b>Date/Time</b>	12/3/2020 3:47 PM	<b>Report #</b>	
<b>Pictures</b>					
Insert image here			Insert image here		
<b>GPS Location</b>		<b>GPS Location</b>		<b>Field Station#</b>	
<b>Field Station#</b>		<b>Field Station#</b>		<b>Pic 13 Desc.</b>	
Insert image here			Insert image here		
<b>GPS Location</b>		<b>GPS Location</b>		<b>Field Station#</b>	
<b>Field Station#</b>		<b>Field Station#</b>		<b>Pic 15 Desc.</b>	
Insert image here			Insert image here		
<b>GPS Location</b>		<b>GPS Location</b>		<b>Field Station#</b>	
<b>Field Station#</b>		<b>Field Station#</b>		<b>Pic 17 Desc.</b>	
Insert image here			Insert image here		
Insert image here			Insert image here		



## Visual Site Inspection Report

<b>Project Name</b>	H-600 Pipeline Spread G	<b>AFE</b>	124300137	<b>Spread</b>	H-600 Pipeline Spread G
<b>Contractor</b>	Precision			<b>Report #</b>	17646
<b>Inspector</b>	Rob Robertson			<b>Date/Time</b>	12/4/2020 12:17 PM
<b>Permit #</b>	TBD	<b>Inspection Type</b>	VA SWPP	<b>Station Begin</b>	11600+01
<b>State</b>	VA	<b>Inspection Area</b>	Full	<b>Station End</b>	11670+00
<b>County</b>	Montgomery	<b>Ground</b>	Dry	<b>Temperature (°F)</b>	46.00
<b>Municipality</b>	N/A	<b>Weather</b>	Cloudy	<b>Rain Gauge (in)</b>	0.00
				<b>Rain Accumulation Time (days)</b>	1.00

1. Are the approved (stamped) E&S Plan and PCSM Plan present on site? Yes
2. Are there activities occurring outside of the limits of disturbance shown on the plan drawings? (If yes, notify the MVP Environmental Permitting Coordinator and explain in comments.) No
3. Is Construction sequence outlined in the construction notes of the E&S plan set or PCSM plan set being followed? (If No, notify MVP Environmental Permitting Coordinator and explain in comments.) Yes
4. **E&S BMPs** (List BMPs and note if installed and maintained as per the plan. If corrective action is needed, a picture is required.)




E&S BMPs	Compliance Level	Corrective Action	Corrective Time Frame	Date Repaired
Compost Filter Berm	Acceptable			
Cleanwater Diversion Pipe	Acceptable			
Compost Filter Sock	Acceptable			
Equipment Bridge	Acceptable			
Rock Construction Entrance	Acceptable			
Sensitive Resource Buffer	Acceptable			
Silt Fence (Filter Fabric Fence)	Acceptable			
Silt Fence (Reinforced Filter Fabric Fence)	Acceptable			
Waterbar End Treatment	Acceptable			

### 5. Site Conditions

Is an unauthorized discharge (such as sediment, gravel, oil, HDD fluid, etc.) occurring to waters, wetlands, or beyond defined limits of disturbance resulting from earth disturbance activity or ineffective BMP? If yes, take a photo and immediately contact MVP Environmental Permitting Coordinator.	No
Have inactive disturbed areas (stockpiles, final grade) been stabilized per state requirements?	Yes
Are slopes 3:1 and greater stabilized with appropriate BMPs as per E&S plans?	Yes
Has a new slip/slide been observed? (If yes, complete Slide Report Form)	No

<b>A/E</b>	124300137	<b>Date/Time</b>	12/4/2020 12:17 PM	<b>Report #</b>	17646
<b>6. PCSM BMPs</b> (List BMPs and note if installed and maintained as per the plan. If corrective action is needed, a picture is required.)					
<b>PCSM BMPs</b>	<b>Compliance Level</b>	<b>Corrective Action</b>	<b>Corrective Time Frame</b>	<b>Date Repaired</b>	
<b>7. Identify all remedial measures that have been taken since the previous inspection was conducted.</b>					
<b>Comments</b> (Reference above questions as appropriate.)					
Completed a regular scheduled VADEQ SWPPP inspection on JNF and private lands at Brush Mountain. The ROW is currently stable with no visible rilling, channeling or gully formation. Perimeter ECDs are in place with no maintenance needs identified. Resource buffers are stable with no impact to streams apparent. Slope breakers and end treatments are functioning properly. There was no evidence of vandalism or trespass located. There were no environmental concerns identified.					
<b>Note:</b> It is a condition of National Pollutant Discharge Elimination System and Erosion and Sediment permits that a maintenance program be conducted to provide for the operation and maintenance of all BMPs to be inspected on a weekly basis and after each stormwater event. Please list in the space provided comments to note if repairs or replacement are needed or have been made for BMPs as a result of the inspection. Failure to conduct the required inspection may result in permit suspension or the imposition of civil penalties. If supplemental monitoring is required as part of a permit condition this form may be used to meet those monitoring requirements.					

AFE 124300137		Date/Time	12/4/2020 12:17 PM	Report #	
Pictures					
					
<b>GPS Location</b>		On photo		<b>GPS Location</b>	
<b>Field Station#</b>		11665+00		<b>Field Station#</b>	
<b>Pic 1 Desc.</b>		The ROW is currently stable with effective ECDs in place.		<b>Pic 2 Desc.</b>	
					
<b>GPS Location</b>		On photo		<b>GPS Location</b>	
<b>Field Station#</b>		11659+00		<b>Field Station#</b>	
<b>Pic 3 Desc.</b>		End treatments in place and functional.		<b>Pic 4 Desc.</b>	
					
<b>GPS Location</b>		On photo		<b>GPS Location</b>	
<b>Field Station#</b>		11628+00		<b>Field Station#</b>	
<b>Pic 5 Desc.</b>		Perimeter controls are in place and functional.		<b>Pic 6 Desc.</b>	
				The S-HH18 crossing has no evidence of impact to resource.	

<b>AFE</b>	124300137	<b>Date/Time</b>	12/4/2020 12:17 PM	<b>Report #</b>	
<b>Pictures</b>					
 <p> <small> Date &amp; Time: Fri, Dec 04, 2020, 07:43:58 EST  Position: +037.314449° / -550.482614° (+12.8m)  Altitude: 1902ft (+19.7m)  Datum: WGS-84  Azimuth/Bearing: 015° N/SE 0267mils Magnetic (+12°)  Elevation Angle: -13.7°  Horizon Angle: -02.1°  Zoom: 1.0X  S-RR14 crossing 11614+20 </small> </p>		 <p> <small> Date &amp; Time: Fri, Dec 04, 2020, 07:45:18 EST  Position: +037.314449° / -550.482614° (+12.8m)  Altitude: 1902ft (+19.7m)  Datum: WGS-84  Azimuth/Bearing: 015° N/SE 0267mils Magnetic (+12°)  Elevation Angle: -13.7°  Horizon Angle: -02.1°  Zoom: 1.0X  S-RR13 crossing 11613+69 </small> </p>			
<b>GPS Location</b>	On photo	<b>GPS Location</b>	On photo		
<b>Field Station#</b>	11614+20	<b>Field Station#</b>	11613+69		
<b>Pic 7 Desc.</b>	The S-RR14 crossing is stable with ECDs in place.	<b>Pic 8 Desc.</b>	The S-RR13 crossing on access road MN-258.04 is in compliance.		
 <p> <small> Date &amp; Time: Fri, Dec 04, 2020, 07:43:58 EST  Position: +037.314449° / -550.482614° (+12.8m)  Altitude: 1902ft (+19.7m)  Datum: WGS-84  Azimuth/Bearing: 015° N/SE 0267mils Magnetic (+12°)  Elevation Angle: -13.7°  Horizon Angle: -02.1°  Zoom: 1.0X  S-006 crossing 11608+17 </small> </p>		<div style="text-align: center; height: 100px;">Insert image here</div>			
<b>GPS Location</b>	On photo	<b>GPS Location</b>			
<b>Field Station#</b>	11608+17	<b>Field Station#</b>			
<b>Pic 9 Desc.</b>	The S-006 crossing is stable with adequate ECDs installed.	<b>Pic 10 Desc.</b>			
<div style="text-align: center;">Insert image here</div>		<div style="text-align: center;">Insert image here</div>			
<b>GPS Location</b>		<b>GPS Location</b>			
<b>Field Station#</b>		<b>Field Station#</b>			
<b>Pic 11 Desc.</b>		<b>Pic 12 Desc.</b>			

<b>A/E</b>	124300137	<b>Date/Time</b>	12/4/2020 12:17 PM	<b>Report #</b>	
<b>Pictures</b>					
Insert image here			Insert image here		
<b>GPS Location</b>		<b>GPS Location</b>		<b>Field Station#</b>	
<b>Field Station#</b>		<b>Field Station#</b>		<b>Pic 13 Desc.</b>	
Insert image here			Insert image here		
<b>GPS Location</b>		<b>GPS Location</b>		<b>Field Station#</b>	
<b>Field Station#</b>		<b>Field Station#</b>		<b>Pic 15 Desc.</b>	
Insert image here			Insert image here		
<b>GPS Location</b>		<b>GPS Location</b>		<b>Field Station#</b>	
<b>Field Station#</b>		<b>Field Station#</b>		<b>Pic 17 Desc.</b>	
Insert image here			Insert image here		
Insert image here			Insert image here		



# Visual Site Inspection Report

<b>Project Name</b>	H-600 Pipeline Spread G	<b>AFE</b>	124300137	<b>Spread</b>	H-600 Pipeline Spread G
<b>Contractor</b>	Precision			<b>Report #</b>	17648
<b>Inspector</b>	Len Kruizenga			<b>Date/Time</b>	12/4/2020 12:47 PM
<b>Permit #</b>	TBD	<b>Inspection Type</b>	VA SWPP	<b>Station Begin</b>	11899+99
<b>State</b>	VA	<b>Inspection Area</b>	Full	<b>Station End</b>	12005+00
<b>County</b>	Montgomery	<b>Ground</b>	Wet	<b>Temperature (°F)</b>	47.00
<b>Municipality</b>	N/A	<b>Weather</b>	Cloudy	<b>Rain Gauge (in)</b>	0.00
				<b>Rain Accumulation Time (days)</b>	1.00

1. Are the approved (stamped) E&S Plan and PCSM Plan present on site? Yes
2. Are there activities occurring outside of the limits of disturbance shown on the plan drawings? (If yes, notify the MVP Environmental Permitting Coordinator and explain in comments.) No
3. Is Construction sequence outlined in the construction notes of the E&S plan set or PCSM plan set being followed? (If No, notify MVP Environmental Permitting Coordinator and explain in comments.) Yes
4. **E&S BMPs** (List BMPs and note if installed and maintained as per the plan. If corrective action is needed, a picture is required.)




E&S BMPs	Compliance Level	Corrective Action	Corrective Time Frame	Date Repaired
Broad-Based Dip	Acceptable			
Compost Filter Sock	Acceptable			
Rock Check Dam	Acceptable			
Rock Construction Entrance	Acceptable			
Silt Fence (Filter Fabric Fence)	Acceptable			
Silt Fence (Reinforced Filter Fabric Fence)	Acceptable			
Vegetative Stabilization (Permanent)	Acceptable			
Waterbar	Acceptable			
Waterbar Outlet Protection	Acceptable			

## 5. Site Conditions

Is an unauthorized discharge (such as sediment, gravel, oil, HDD fluid, etc.) occurring to waters, wetlands, or beyond defined limits of disturbance resulting from earth disturbance activity or ineffective BMP? If yes, take a photo and immediately contact MVP Environmental Permitting Coordinator.	No
Have inactive disturbed areas (stockpiles, final grade) been stabilized per state requirements?	Yes
Are slopes 3:1 and greater stabilized with appropriate BMPs as per E&S plans?	Yes
Has a new slip/slide been observed? (If yes, complete Slide Report Form)	No



<b>AFE</b>	124300137	<b>Date/Time</b>	12/4/2020 12:47 PM	<b>Report #</b>	
<b>Pictures</b>					
<b>GPS Location</b>	See photo GPS	<b>GPS Location</b>	See photo GPS		
<b>Field Station#</b>	11900+00	<b>Field Station#</b>	11910+00		
<b>Pic 1 Desc.</b>	CFS water bar outlet protection and perimeter controls.	<b>Pic 2 Desc.</b>	Row vegetation, level spreaders and controls.		
		<p>Insert image here</p>			
<b>GPS Location</b>	See photo GPS	<b>GPS Location</b>			
<b>Field Station#</b>	11930+00	<b>Field Station#</b>			
<b>Pic 3 Desc.</b>	Level spreaders on slope	<b>Pic 4 Desc.</b>			
<b>GPS Location</b>	See photo GPS	<b>GPS Location</b>	See photo GPS		
<b>Field Station#</b>	11942+00	<b>Field Station#</b>	11947+00		
<b>Pic 5 Desc.</b>	Karst ECD's	<b>Pic 6 Desc.</b>	Row vegetation and controls.		

<b>AFE</b>	124300137	<b>Date/Time</b>	12/4/2020 12:47 PM	<b>Report #</b>	
<b>Pictures</b>					
					
<b>GPS Location</b>	See photo GPS	<b>GPS Location</b>	See photo GPS		
<b>Field Station#</b>	11970+00	<b>Field Station#</b>	11989+00		
<b>Pic 7 Desc.</b>	Logging contractor working adjacent to row	<b>Pic 8 Desc.</b>	Catawba rain gauge reading- 0.00"		
		<div style="text-align: center;">Insert image here</div>			
<b>GPS Location</b>	See photo GPS	<b>GPS Location</b>			
<b>Field Station#</b>	11990+00	<b>Field Station#</b>			
<b>Pic 9 Desc.</b>	Ashplund tree service truck parked on permanent restoration,	<b>Pic 10 Desc.</b>			
<div style="text-align: center;">Insert image here</div>		<div style="text-align: center;">Insert image here</div>			
<b>GPS Location</b>		<b>GPS Location</b>			
<b>Field Station#</b>		<b>Field Station#</b>			
<b>Pic 11 Desc.</b>		<b>Pic 12 Desc.</b>			

<b>A/E</b>	124300137	<b>Date/Time</b>	12/4/2020 12:47 PM	<b>Report #</b>	
<b>Pictures</b>					
Insert image here			Insert image here		
<b>GPS Location</b>		<b>GPS Location</b>		<b>Field Station#</b>	
<b>Field Station#</b>		<b>Field Station#</b>		<b>Pic 13 Desc.</b>	
Insert image here			Insert image here		
<b>GPS Location</b>		<b>GPS Location</b>		<b>Field Station#</b>	
<b>Field Station#</b>		<b>Field Station#</b>		<b>Pic 15 Desc.</b>	
Insert image here			Insert image here		
<b>GPS Location</b>		<b>GPS Location</b>		<b>Field Station#</b>	
<b>Field Station#</b>		<b>Field Station#</b>		<b>Pic 17 Desc.</b>	
Insert image here			Insert image here		
Insert image here			Insert image here		



## Visual Site Inspection Report

<b>Project Name</b>	H-600 Pipeline Spread G	<b>AFE</b>	124300137	<b>Spread</b>	H-600 Pipeline Spread G
<b>Contractor</b>	Precision			<b>Report #</b>	17653
<b>Inspector</b>	Chris Burns			<b>Date/Time</b>	12/4/2020 2:55 PM
<b>Permit #</b>	TBD	<b>Inspection Type</b>	VA SWPP	<b>Station Begin</b>	11788+52
<b>State</b>	VA	<b>Inspection Area</b>	Partial	<b>Station End</b>	11899+99
<b>County</b>	Montgomery	<b>Ground</b>	Dry	<b>Temperature (°F)</b>	47.00
<b>Municipality</b>	N/A	<b>Weather</b>	Cloudy	<b>Rain Gauge (in)</b>	0.00
				<b>Rain Accumulation Time (days)</b>	1.00



- Are the approved (stamped) E&S Plan and PCSM Plan present on site? Yes
- Are there activities occurring outside of the limits of disturbance shown on the plan drawings? (If yes, notify the MVP Environmental Permitting Coordinator and explain in comments.) No
- Is Construction sequence outlined in the construction notes of the E&S plan set or PCSM plan set being followed? (If No, notify MVP Environmental Permitting Coordinator and explain in comments.) Yes
- E&S BMPs** (List BMPs and note if installed and maintained as per the plan. If corrective action is needed, a picture is required.)

E&S BMPs	Compliance Level	Corrective Action	Corrective Time Frame	Date Repaired
Compost Filter Sock	Acceptable			
Housekeeping	Acceptable			
Rock Construction Entrance	Acceptable			
Silt Fence (Filter Fabric Fence)	Acceptable			
Silt Fence (Reinforce Filter Fence)	Acceptable			
Vegetative Stabilization (Temporary)	Acceptable			
Waterbar	Acceptable			
Waterbar End Treatment	Acceptable			
Waterbar Outlet Protection	Acceptable			

### 5. Site Conditions

Is an unauthorized discharge (such as sediment, gravel, oil, HDD fluid, etc.) occurring to waters, wetlands, or beyond defined limits of disturbance resulting from earth disturbance activity or ineffective BMP? If yes, take a photo and immediately contact MVP Environmental Permitting Coordinator.	No
Have inactive disturbed areas (stockpiles, final grade) been stabilized per state requirements?	Yes
Are slopes 3:1 and greater stabilized with appropriate BMPs as per E&S plans?	Yes
Has a new slip/slide been observed? (If yes, complete Slide Report Form)	No

<b>A/E</b>	124300137	<b>Date/Time</b>	12/4/2020 2:55 PM	<b>Report #</b>	17653
<b>6. PCSM BMPs</b> (List BMPs and note if installed and maintained as per the plan. If corrective action is needed, a picture is required.)					
<b>PCSM BMPs</b>	<b>Compliance Level</b>	<b>Corrective Action</b>	<b>Corrective Time Frame</b>	<b>Date Repaired</b>	
<b>7. Identify all remedial measures that have been taken since the previous inspection was conducted.</b>					
<b>Comments</b> (Reference above questions as appropriate.)					
See photos for GPS coordinates. Met with environmental staff. Performed SWPPP inspection from MP 223.27 to MP 225.37 as well as assessed AR 266.03. No issues were located. All perimeter controls, ECDs and BMPs are functional. Vegetation or stabilization sufficient. Late PM showers anticipated. PPL crews seeded and stabilized the area of RoW between perimeter controls and the LoD disturbed by the landowner on tract VA-MO-5528.					
<b>Note:</b> It is a condition of National Pollutant Discharge Elimination System and Erosion and Sediment permits that a maintenance program be conducted to provide for the operation and maintenance of all BMPs to be inspected on a weekly basis and after each stormwater event. Please list in the space provided comments to note if repairs or replacement are needed or have been made for BMPs as a result of the inspection. Failure to conduct the required inspection may result in permit suspension or the imposition of civil penalties. If supplemental monitoring is required as part of a permit condition this form may be used to meet those monitoring requirements.					

<b>A/E</b>	124300137	<b>Date/Time</b>	12/4/2020 2:55 PM	<b>Report #</b>	
<b>Pictures</b>					
					
<b>GPS Location</b>	1	<b>GPS Location</b>	2		
<b>Field Station#</b>	11792+00	<b>Field Station#</b>	11826+00		
<b>Pic 1 Desc.</b>	Section of restored RoW showing conditions and controls.	<b>Pic 2 Desc.</b>	Section of restored RoW showing conditions and controls.		
					
<b>GPS Location</b>	3	<b>GPS Location</b>	4		
<b>Field Station#</b>	11840+82	<b>Field Station#</b>	11863+65		
<b>Pic 3 Desc.</b>	Area to be seeded and stabilized due to landowner disturbance on tract VA-MO-5528.	<b>Pic 4 Desc.</b>	P-KL2 and controls.		
					
<b>GPS Location</b>	5	<b>GPS Location</b>	6		
<b>Field Station#</b>	11886+00	<b>Field Station#</b>	11899+00		
<b>Pic 5 Desc.</b>	Section of restored RoW showing conditions and controls.	<b>Pic 6 Desc.</b>	Section of restored RoW showing conditions and controls.		

<b>A/E</b>	124300137	<b>Date/Time</b>	12/4/2020 2:55 PM	<b>Report #</b>	
<b>Pictures</b>					
Insert image here			Insert image here		
<b>GPS Location</b>		<b>GPS Location</b>		<b>Field Station#</b>	
<b>Field Station#</b>		<b>Field Station#</b>		<b>Pic 7 Desc.</b>	
Insert image here			Insert image here		
<b>GPS Location</b>		<b>GPS Location</b>		<b>Field Station#</b>	
<b>Field Station#</b>		<b>Field Station#</b>		<b>Pic 9 Desc.</b>	
Insert image here			Insert image here		
<b>GPS Location</b>		<b>GPS Location</b>		<b>Field Station#</b>	
<b>Field Station#</b>		<b>Field Station#</b>		<b>Pic 11 Desc.</b>	
Insert image here			Insert image here		
Insert image here			Insert image here		

<b>A/E</b>	124300137	<b>Date/Time</b>	12/4/2020 2:55 PM	<b>Report #</b>	
<b>Pictures</b>					
Insert image here			Insert image here		
<b>GPS Location</b>		<b>GPS Location</b>		<b>Field Station#</b>	
<b>Field Station#</b>		<b>Field Station#</b>		<b>Pic 13 Desc.</b>	
Insert image here			Insert image here		
<b>GPS Location</b>		<b>GPS Location</b>		<b>Field Station#</b>	
<b>Field Station#</b>		<b>Field Station#</b>		<b>Pic 15 Desc.</b>	
Insert image here			Insert image here		
<b>GPS Location</b>		<b>GPS Location</b>		<b>Field Station#</b>	
<b>Field Station#</b>		<b>Field Station#</b>		<b>Pic 17 Desc.</b>	
Insert image here			Insert image here		
Insert image here			Insert image here		



# Visual Site Inspection Report

<b>Project Name</b>	H-600 Pipeline Spread G	<b>AFE</b>	124300137	<b>Spread</b>	H-600 Pipeline Spread G
<b>Contractor</b>	Precision			<b>Report #</b>	17664
<b>Inspector</b>	Jared Saunders			<b>Date/Time</b>	12/4/2020 3:14 PM
<b>Permit #</b>	TBD	<b>Inspection Type</b>	VA SWPP	<b>Station Begin</b>	11670+00
<b>State</b>	VA	<b>Inspection Area</b>	Partial	<b>Station End</b>	11788+50
<b>County</b>	Montgomery	<b>Ground</b>	Damp	<b>Temperature (°F)</b>	50.00
<b>Municipality</b>	N/A	<b>Weather</b>	Cloudy	<b>Rain Gauge (in)</b>	0.00
				<b>Rain Accumulation Time (days)</b>	1.00







1. Are the approved (stamped) E&S Plan and PCSM Plan present on site? Yes
2. Are there activities occurring outside of the limits of disturbance shown on the plan drawings? (If yes, notify the MVP Environmental Permitting Coordinator and explain in comments.) No
3. Is Construction sequence outlined in the construction notes of the E&S plan set or PCSM plan set being followed? (If No, notify MVP Environmental Permitting Coordinator and explain in comments.) Yes
4. **E&S BMPs** (List BMPs and note if installed and maintained as per the plan. If corrective action is needed, a picture is required.)

E&S BMPs	Compliance Level	Corrective Action	Corrective Time Frame	Date Repaired
Cleanwater Diversion Berm	Acceptable			
Cleanwater Diversion Pipe	Acceptable			
Compost Filter Sock	Acceptable			
Equipment Bridge	Acceptable			
Erosion Control Blanket	Acceptable			
Housekeeping	Acceptable			
Plunge Pool	Acceptable			
Rock Construction Entrance	Acceptable			
Sensitive Resource Buffer	Acceptable			

## 5. Site Conditions

Is an unauthorized discharge (such as sediment, gravel, oil, HDD fluid, etc.) occurring to waters, wetlands, or beyond defined limits of disturbance resulting from earth disturbance activity or ineffective BMP? If yes, take a photo and immediately contact MVP Environmental Permitting Coordinator.	No
Have inactive disturbed areas (stockpiles, final grade) been stabilized per state requirements?	Yes
Are slopes 3:1 and greater stabilized with appropriate BMPs as per E&S plans?	Yes
Has a new slip/slide been observed? (If yes, complete Slide Report Form)	No

<b>AFE</b>	124300137	<b>Date/Time</b>	12/4/2020 3:14 PM	<b>Report #</b>	17664
<b>6. PCSM BMPs</b> (List BMPs and note if installed and maintained as per the plan. If corrective action is needed, a picture is required.)					
<b>PCSM BMPs</b>	<b>Compliance Level</b>	<b>Corrective Action</b>	<b>Corrective Time Frame</b>	<b>Date Repaired</b>	
<b>7. Identify all remedial measures that have been taken since the previous inspection was conducted.</b>					
<b>Comments</b> (Reference above questions as appropriate.)					
Conducted VA SWPPP inspection from MP 221 to MP 223.8. Since last inspection Precision Pipeline has conducted ECD maintenance and ECD upgrades where needed. No forward progress has been completed due to FERC shut down. ROW has been stabilized using seed, mulch, and minor vegetation growth. No deficiencies located during VA SWPPP inspection.					
<b>Note:</b> It is a condition of National Pollutant Discharge Elimination System and Erosion and Sediment permits that a maintenance program be conducted to provide for the operation and maintenance of all BMPs to be inspected on a weekly basis and after each stormwater event. Please list in the space provided comments to note if repairs or replacement are needed or have been made for BMPs as a result of the inspection. Failure to conduct the required inspection may result in permit suspension or the imposition of civil penalties. If supplemental monitoring is required as part of a permit condition this form may be used to meet those monitoring requirements.					

<b>A/E</b>	124300137	<b>Date/Time</b>	12/4/2020 3:14 PM	<b>Report #</b>	
<b>Pictures</b>					
					
<b>GPS Location</b>	See photo for GPS location.		<b>GPS Location</b>	See photo for GPS location.	
<b>Field Station#</b>	11670+00		<b>Field Station#</b>	11683+00	
<b>Pic 1 Desc.</b>	Triple stack compost filter sock and priority one silt in place along LOD.		<b>Pic 2 Desc.</b>	ROW stabilized with seed and mulch.	
					
<b>GPS Location</b>	See photo for GPS location.		<b>GPS Location</b>	See photo for GPS location.	
<b>Field Station#</b>	11687+40		<b>Field Station#</b>	11748+00	
<b>Pic 3 Desc.</b>	Stream bed conditions at stream S-MN21.		<b>Pic 4 Desc.</b>	Priority one silt fence checks in place.	
					
<b>GPS Location</b>	See photo for GPS location.		<b>GPS Location</b>	See photo for GPS location.	
<b>Field Station#</b>	11767+00		<b>Field Station#</b>	11776+00	
<b>Pic 5 Desc.</b>	RCE in place at Main Line Valve 26.		<b>Pic 6 Desc.</b>	Reinforced super silt fence fence in place along LOD.	

<b>A/E</b>	124300137	<b>Date/Time</b>	12/4/2020 3:14 PM	<b>Report #</b>	
<b>Pictures</b>					
Insert image here			Insert image here		
<b>GPS Location</b>		<b>GPS Location</b>		<b>Field Station#</b>	
<b>Field Station#</b>		<b>Field Station#</b>		<b>Pic 7 Desc.</b>	
Insert image here			Insert image here		
<b>GPS Location</b>		<b>GPS Location</b>		<b>Field Station#</b>	
<b>Field Station#</b>		<b>Field Station#</b>		<b>Pic 9 Desc.</b>	
Insert image here			Insert image here		
<b>GPS Location</b>		<b>GPS Location</b>		<b>Field Station#</b>	
<b>Field Station#</b>		<b>Field Station#</b>		<b>Pic 11 Desc.</b>	
Insert image here			Insert image here		
Insert image here			Insert image here		

<b>A/E</b>	124300137	<b>Date/Time</b>	12/4/2020 3:14 PM	<b>Report #</b>	
<b>Pictures</b>					
Insert image here			Insert image here		
<b>GPS Location</b>		<b>GPS Location</b>		<b>Field Station#</b>	
<b>Field Station#</b>		<b>Field Station#</b>		<b>Pic 13 Desc.</b>	
Insert image here			Insert image here		
<b>GPS Location</b>		<b>GPS Location</b>		<b>Field Station#</b>	
<b>Field Station#</b>		<b>Field Station#</b>		<b>Pic 15 Desc.</b>	
Insert image here			Insert image here		
<b>GPS Location</b>		<b>GPS Location</b>		<b>Field Station#</b>	
<b>Field Station#</b>		<b>Field Station#</b>		<b>Pic 17 Desc.</b>	
Insert image here			Insert image here		
Insert image here			Insert image here		



# Visual Site Inspection Report

<b>Project Name</b>	H-600 Pipeline Spread G	<b>AFE</b>	124300137	<b>Spread</b>	H-600 Pipeline Spread G
<b>Contractor</b>	Precision			<b>Report #</b>	17702
<b>Inspector</b>	Garrett Barclay			<b>Date/Time</b>	12/4/2020 3:57 PM
<b>Permit #</b>	TBD	<b>Inspection Type</b>	VA SWPP	<b>Station Begin</b>	11524+16
<b>State</b>	VA	<b>Inspection Area</b>	Partial	<b>Station End</b>	11600+01
<b>County</b>	Giles	<b>Ground</b>	Damp	<b>Temperature (°F)</b>	44.00
<b>Municipality</b>	N/A	<b>Weather</b>	Cloudy	<b>Rain Gauge (in)</b>	0.00
				<b>Rain Accumulation Time (days)</b>	1.00

1. Are the approved (stamped) E&S Plan and PCSM Plan present on site? Yes
2. Are there activities occurring outside of the limits of disturbance shown on the plan drawings? (If yes, notify the MVP Environmental Permitting Coordinator and explain in comments.) No
3. Is Construction sequence outlined in the construction notes of the E&S plan set or PCSM plan set being followed? (If No, notify MVP Environmental Permitting Coordinator and explain in comments.) Yes
4. **E&S BMPs** (List BMPs and note if installed and maintained as per the plan. If corrective action is needed, a picture is required.)

E&S BMPs	Compliance Level	Corrective Action	Corrective Time Frame	Date Repaired
Compost Filter Sock	Acceptable			
Erosion Control Blanket	Acceptable			
Flume Pipe	Acceptable			
Rock Construction Entrance	Acceptable			
Silt Fence (Filter Fabric Fence)	Acceptable			
Silt Fence (Reinforced Filter Fabric Fence)	Acceptable			
Vegetative Stabilization (Temporary)	Acceptable			
Waterbar	Acceptable			
Waterbar End Treatment	Acceptable			

<b>5. Site Conditions</b>	
Is an unauthorized discharge (such as sediment, gravel, oil, HDD fluid, etc.) occurring to waters, wetlands, or beyond defined limits of disturbance resulting from earth disturbance activity or ineffective BMP? If yes, take a photo and immediately contact MVP Environmental Permitting Coordinator.	No
Have inactive disturbed areas (stockpiles, final grade) been stabilized per state requirements?	Yes
Are slopes 3:1 and greater stabilized with appropriate BMPs as per E&S plans?	Yes
Has a new slip/slide been observed? (If yes, complete Slide Report Form)	No

<b>A/E</b>	124300137	<b>Date/Time</b>	12/4/2020 3:57 PM	<b>Report #</b>	17702
<b>6. PCSM BMPs</b> (List BMPs and note if installed and maintained as per the plan. If corrective action is needed, a picture is required.)					
<b>PCSM BMPs</b>	<b>Compliance Level</b>	<b>Corrective Action</b>	<b>Corrective Time Frame</b>	<b>Date Repaired</b>	
<b>7. Identify all remedial measures that have been taken since the previous inspection was conducted.</b>					
<b>Comments</b> (Reference above questions as appropriate.)					
Arrived at LDY 26 for morning meeting Performed SWPPP for MP 218 - MP 219 No damaged ECD's observed during inspection ROW conditions are stable and showing minimal signs of erosion No items added to the punch list					
<b>Note:</b> It is a condition of National Pollutant Discharge Elimination System and Erosion and Sediment permits that a maintenance program be conducted to provide for the operation and maintenance of all BMPs to be inspected on a weekly basis and after each stormwater event. Please list in the space provided comments to note if repairs or replacement are needed or have been made for BMPs as a result of the inspection. Failure to conduct the required inspection may result in permit suspension or the imposition of civil penalties. If supplemental monitoring is required as part of a permit condition this form may be used to meet those monitoring requirements.					

<b>A/E</b>	124300137	<b>Date/Time</b>	12/4/2020 3:57 PM	<b>Report #</b>	
<b>Pictures</b>					
					
<b>GPS Location</b>	See picture above for GPS coordinates		<b>GPS Location</b>	See picture above for GPS coordinates	
<b>Field Station#</b>	11530+00		<b>Field Station#</b>	11551+00	
<b>Pic 1 Desc.</b>	ECD's and row conditions		<b>Pic 2 Desc.</b>	ECD's and row conditions	
					
<b>GPS Location</b>	See picture above for GPS coordinates		<b>GPS Location</b>	See picture above for GPS coordinates	
<b>Field Station#</b>	11555+00		<b>Field Station#</b>	11568+00	
<b>Pic 3 Desc.</b>	ECD's and row conditions		<b>Pic 4 Desc.</b>	ECD's and row conditions	
					
<b>GPS Location</b>	See picture above for GPS coordinates		<b>GPS Location</b>	See picture above for GPS coordinates	
<b>Field Station#</b>	11585+00		<b>Field Station#</b>	11587+00	
<b>Pic 5 Desc.</b>	ECD's and row conditions		<b>Pic 6 Desc.</b>	ECD's and row conditions	

<b>A/E</b>	124300137	<b>Date/Time</b>	12/4/2020 3:57 PM	<b>Report #</b>	
<b>Pictures</b>					
Insert image here			Insert image here		
<b>GPS Location</b>		<b>GPS Location</b>		<b>Field Station#</b>	
<b>Field Station#</b>		<b>Field Station#</b>		<b>Pic 7 Desc.</b>	
Insert image here			Insert image here		
<b>GPS Location</b>		<b>GPS Location</b>		<b>Field Station#</b>	
<b>Field Station#</b>		<b>Field Station#</b>		<b>Pic 9 Desc.</b>	
Insert image here			Insert image here		
<b>GPS Location</b>		<b>GPS Location</b>		<b>Field Station#</b>	
<b>Field Station#</b>		<b>Field Station#</b>		<b>Pic 11 Desc.</b>	
Insert image here			Insert image here		
Insert image here			Insert image here		

<b>A/E</b>	124300137	<b>Date/Time</b>	12/4/2020 3:57 PM	<b>Report #</b>	
<b>Pictures</b>					
Insert image here			Insert image here		
<b>GPS Location</b>		<b>GPS Location</b>		<b>Field Station#</b>	
<b>Field Station#</b>		<b>Field Station#</b>		<b>Pic 13 Desc.</b>	
Insert image here			Insert image here		
<b>GPS Location</b>		<b>GPS Location</b>		<b>Field Station#</b>	
<b>Field Station#</b>		<b>Field Station#</b>		<b>Pic 15 Desc.</b>	
Insert image here			Insert image here		
<b>GPS Location</b>		<b>GPS Location</b>		<b>Field Station#</b>	
<b>Field Station#</b>		<b>Field Station#</b>		<b>Pic 17 Desc.</b>	
Insert image here			Insert image here		
Insert image here			Insert image here		