



Visual Site Inspection Report

Project Name	H-600 Pipeline Spread G	AFE	124300137	Spread	H-600 Pipeline Spread G
Contractor	Precision			Report #	14558
Inspector	Len Kruizenga			Date/Time	9/14/2020 12:54 PM
Permit #	TBD	Inspection Type	VA SWPP	Station Begin	12005+00
State	VA	Inspection Area	Full	Station End	12005+00
County	Giles	Ground	Dry	Temperature (°F)	70.00
Municipality	N/A	Weather	Cloudy	Rain Gauge (in)	0.00
				Rain Accumulation Time (days)	1.00

1. Are the approved (stamped) E&S Plan and PCSM Plan present on site? Yes
2. Are there activities occurring outside of the limits of disturbance shown on the plan drawings? (If yes, notify the MVP Environmental Permitting Coordinator and explain in comments.) No
3. Is Construction sequence outlined in the construction notes of the E&S plan set or PCSM plan set being followed? (If No, notify MVP Environmental Permitting Coordinator and explain in comments.) Yes
4. **E&S BMPs** (List BMPs and note if installed and maintained as per the plan. If corrective action is needed, a picture is required.)

E&S BMPs	Compliance Level	Corrective Action	Corrective Time Frame	Date Repaired
Compost Filter Sock	Acceptable			
Culvert	Acceptable			
Housekeeping	Acceptable			
Rock Construction Entrance	Acceptable			
Waste Management	Acceptable			

5. Site Conditions

Is an unauthorized discharge (such as sediment, gravel, oil, HDD fluid, etc.) occurring to waters, wetlands, or beyond defined limits of disturbance resulting from earth disturbance activity or ineffective BMP? If yes, take a photo and immediately contact MVP Environmental Permitting Coordinator.	No
Have inactive disturbed areas (stockpiles, final grade) been stabilized per state requirements?	Yes
Are slopes 3:1 and greater stabilized with appropriate BMPs as per E&S plans?	Yes
Has a new slip/slide been observed? (If yes, complete Slide Report Form)	No

A/E	124300137	Date/Time	9/14/2020 12:54 PM	Report #	14558
6. PCSM BMPs (List BMPs and note if installed and maintained as per the plan. If corrective action is needed, a picture is required.)					
PCSM BMPs	Compliance Level	Corrective Action	Corrective Time Frame	Date Repaired	
7. Identify all remedial measures that have been taken since the previous inspection was conducted.					
Comments (Reference above questions as appropriate.)					
Met with EI's at the work trailer. SWPPP inspection area: LY-29 AR-238.00- The access road serving LY-29 is in acceptable condition. Culvert and drainage feature are in acceptable condition. The rock surface of the yard is maintained in acceptable condition. CFS triple stack perimeter controls are in acceptable condition. Waste management is acceptable. House keeping is acceptable. The contractor has removed boxes of tack that had been stored in the yard. No mechanical equipment stored in the yard.					
Note: It is a condition of National Pollutant Discharge Elimination System and Erosion and Sediment permits that a maintenance program be conducted to provide for the operation and maintenance of all BMPs to be inspected on a weekly basis and after each stormwater event. Please list in the space provided comments to note if repairs or replacement are needed or have been made for BMPs as a result of the inspection. Failure to conduct the required inspection may result in permit suspension or the imposition of civil penalties. If supplemental monitoring is required as part of a permit condition this form may be used to meet those monitoring requirements.					

A/E	124300137	Date/Time	9/14/2020 12:54 PM	Report #	
Pictures					
 <p>Date & Time: Mon, Sep 14, 2020, 09:45:00 EDT Position: +027.343244° / -080.676458° (-16.4m) Altitude: 1625ft (-19.7m) Datum: WGS-84 Azimuth/Bearing: 047° N47E 083mils True (-26°) Elevation Angle: -13.8° Horizon Angle: -02.1° Zoom: 1.0x LY-29: Access road serving LY-29.</p>		 <p>Date & Time: Mon, Sep 14, 2020, 09:46:00 EDT Position: +027.343244° / -080.676458° (-16.4m) Altitude: 1625ft (-19.7m) Datum: WGS-84 Azimuth/Bearing: 000° 000W 301mils True (-10°) Elevation Angle: -08.4° Horizon Angle: -00.0° Zoom: 1.0x LY-29: View of the yard from above.</p>			
GPS Location	See photo GPS		GPS Location	See photo GPS	
Field Station#	12005+00		Field Station#	12005+00	
Pic 1 Desc.	AR-238.00- Access road serving LY-29		Pic 2 Desc.	LY-29 overview.	
 <p>Date & Time: Mon, Sep 14, 2020, 09:51:13 EDT Position: +027.343244° / -080.676458° (-16.4m) Altitude: 1625ft (-19.7m) Datum: WGS-84 Azimuth/Bearing: 300° NSPW 535mils True (-24°) Elevation Angle: -14.3° Horizon Angle: -00.6° Zoom: 1.0x LY-29: View of the yard from above.</p>		 <p>Date & Time: Mon, Sep 14, 2020, 09:51:13 EDT Position: +027.343244° / -080.676458° (-16.4m) Altitude: 1625ft (-19.7m) Datum: WGS-84 Azimuth/Bearing: 268° S88W 476mils True (-30°) Elevation Angle: -12.8° Horizon Angle: -00.9° Zoom: 1.0x LY-29: View of the yard from above.</p>			
GPS Location	See photo GPS		GPS Location	See photo GPS	
Field Station#	12005+00		Field Station#	12005+00	
Pic 3 Desc.	Rock surface of the yard.		Pic 4 Desc.	LY-29- CFS triple stack perimeter controls.	
 <p>Date & Time: Mon, Sep 14, 2020, 09:54:43 EDT Position: +027.343244° / -080.676458° (-16.4m) Altitude: 1625ft (-19.7m) Datum: WGS-84 Azimuth/Bearing: 020° N20W 476mils True (-10°) Elevation Angle: -01.2° Horizon Angle: -00.2° Zoom: 1.0x LY-29: Pipe stored in the yard.</p>		 <p>Date & Time: Mon, Sep 14, 2020, 09:54:43 EDT Position: +027.343244° / -080.676458° (-16.4m) Altitude: 1625ft (-19.7m) Datum: WGS-84 Azimuth/Bearing: 200° N20W 476mils True (-10°) Elevation Angle: -15.3° Horizon Angle: -02.9° Zoom: 1.0x LY-29: Culvert and drainage feature.</p>			
GPS Location	See photo GPS		GPS Location	See photo GPS	
Field Station#	12005+00		Field Station#	12005+00	
Pic 5 Desc.	LY-29- Pipe stored in the yard.		Pic 6 Desc.	LY-29- Culvert and drainage feature.	

A/E	124300137	Date/Time	9/14/2020 12:54 PM	Report #	
Pictures					
Insert image here			Insert image here		
GPS Location		GPS Location		Field Station#	
Field Station#		Field Station#		Pic 7 Desc.	
Insert image here			Insert image here		
GPS Location		GPS Location		Field Station#	
Field Station#		Field Station#		Pic 9 Desc.	
Insert image here			Insert image here		
GPS Location		GPS Location		Field Station#	
Field Station#		Field Station#		Pic 11 Desc.	
Insert image here			Insert image here		
Insert image here			Insert image here		

A/E	124300137	Date/Time	9/14/2020 12:54 PM	Report #	
Pictures					
Insert image here			Insert image here		
GPS Location		GPS Location		Field Station#	
Field Station#		Field Station#		Pic 13 Desc.	
Insert image here			Insert image here		
GPS Location		GPS Location		Field Station#	
Field Station#		Field Station#		Pic 15 Desc.	
Insert image here			Insert image here		
GPS Location		GPS Location		Field Station#	
Field Station#		Field Station#		Pic 17 Desc.	
Insert image here			Insert image here		
Insert image here			Insert image here		



Visual Site Inspection Report

Project Name	H-600 Pipeline Spread G	AFE	124300137	Spread	H-600 Pipeline Spread G
Contractor	Precision			Report #	14565
Inspector	Garrett Barclay			Date/Time	9/14/2020 4:20 PM
Permit #	TBD	Inspection Type	VA SWPP	Station Begin	12005+00
State	VA	Inspection Area	Partial	Station End	12005+00
County	Giles	Ground	Dry	Temperature (°F)	75.00
Municipality	N/A	Weather	Sunny	Rain Gauge (in)	0.00
				Rain Accumulation Time (days)	1.00







1. Are the approved (stamped) E&S Plan and PCSM Plan present on site? Yes
2. Are there activities occurring outside of the limits of disturbance shown on the plan drawings? (If yes, notify the MVP Environmental Permitting Coordinator and explain in comments.) No
3. Is Construction sequence outlined in the construction notes of the E&S plan set or PCSM plan set being followed? (If No, notify MVP Environmental Permitting Coordinator and explain in comments.) Yes
4. **E&S BMPs** (List BMPs and note if installed and maintained as per the plan. If corrective action is needed, a picture is required.)

E&S BMPs	Compliance Level	Corrective Action	Corrective Time Frame	Date Repaired
Compost Filter Sock	Acceptable			
Rock Construction Entrance	Acceptable			
Housekeeping	Acceptable			
Sensitive Resource Signage	Acceptable			
Secondary Containment	Acceptable			

5. Site Conditions

Is an unauthorized discharge (such as sediment, gravel, oil, HDD fluid, etc.) occurring to waters, wetlands, or beyond defined limits of disturbance resulting from earth disturbance activity or ineffective BMP? If yes, take a photo and immediately contact MVP Environmental Permitting Coordinator.	No
Have inactive disturbed areas (stockpiles, final grade) been stabilized per state requirements?	Yes
Are slopes 3:1 and greater stabilized with appropriate BMPs as per E&S plans?	Yes
Has a new slip/slide been observed? (If yes, complete Slide Report Form)	No

A/E	124300137	Date/Time	9/14/2020 4:20 PM	Report #	14565
6. PCSM BMPs (List BMPs and note if installed and maintained as per the plan. If corrective action is needed, a picture is required.)					
PCSM BMPs	Compliance Level	Corrective Action	Corrective Time Frame	Date Repaired	
7. Identify all remedial measures that have been taken since the previous inspection was conducted.					
Comments (Reference above questions as appropriate.)					
Arrived at LDY 26 for morning meeting Performed SWPPP inspection for LDY 28 Observed no damaged ECD's during inspection Row conditions are stable and showing good signs of vegetation No signs of sediment outside of LOD or impacting any sensitive resources No new items added to punchlist					
Note: It is a condition of National Pollutant Discharge Elimination System and Erosion and Sediment permits that a maintenance program be conducted to provide for the operation and maintenance of all BMPs to be inspected on a weekly basis and after each stormwater event. Please list in the space provided comments to note if repairs or replacement are needed or have been made for BMPs as a result of the inspection. Failure to conduct the required inspection may result in permit suspension or the imposition of civil penalties. If supplemental monitoring is required as part of a permit condition this form may be used to meet those monitoring requirements.					

AFE	124300137	Date/Time	9/14/2020 4:20 PM	Report #	
Pictures					
					
GPS Location	See picture above for GPS coordinates		GPS Location	See picture above for GPS coordinates	
Field Station#	12005+00		Field Station#	12005+00	
Pic 1 Desc.	ECD's and row conditions		Pic 2 Desc.	ECD's and row conditions	
					
GPS Location	See picture above for GPS coordinates		GPS Location	See picture above for GPS coordinates	
Field Station#	12005+00		Field Station#	12005+00	
Pic 3 Desc.	ECD's and row conditions		Pic 4 Desc.	ECD's and row conditions	
					
GPS Location	See picture above for GPS coordinates		GPS Location	See picture above for GPS coordinates	
Field Station#	12005+00		Field Station#	12005+00	
Pic 5 Desc.	ECD's and row conditions		Pic 6 Desc.	ECD's and row conditions	

A/E	124300137	Date/Time	9/14/2020 4:20 PM	Report #	
Pictures					
Insert image here			Insert image here		
GPS Location		GPS Location		Field Station#	
Field Station#		Field Station#		Pic 7 Desc.	
Insert image here			Insert image here		
GPS Location		GPS Location		Field Station#	
Field Station#		Field Station#		Pic 9 Desc.	
Insert image here			Insert image here		
GPS Location		GPS Location		Field Station#	
Field Station#		Field Station#		Pic 11 Desc.	
Insert image here			Insert image here		
Insert image here			Insert image here		

A/E	124300137	Date/Time	9/14/2020 4:20 PM	Report #	
Pictures					
Insert image here			Insert image here		
GPS Location		GPS Location		Field Station#	
Field Station#		Field Station#		Pic 13 Desc.	
Insert image here			Insert image here		
GPS Location		GPS Location		Field Station#	
Field Station#		Field Station#		Pic 15 Desc.	
Insert image here			Insert image here		
GPS Location		GPS Location		Field Station#	
Field Station#		Field Station#		Pic 17 Desc.	
Insert image here			Insert image here		
Insert image here			Insert image here		



Visual Site Inspection Report







Project Name	H-600 Pipeline Spread G	AFE	124300137	Spread	H-600 Pipeline Spread G
Contractor	Precision			Report #	14583
Inspector	Jared Saunders			Date/Time	9/14/2020 3:51 PM
Permit #	TBD	Inspection Type	VA SWPP	Station Begin	12005+00
State	VA	Inspection Area	Partial	Station End	12005+00
County	Giles	Ground	Dry	Temperature (°F)	80.00
Municipality	N/A	Weather	Sunny	Rain Gauge (in)	0.05
				Rain Accumulation Time (days)	2.00

1. Are the approved (stamped) E&S Plan and PCSM Plan present on site? Yes
2. Are there activities occurring outside of the limits of disturbance shown on the plan drawings? (If yes, notify the MVP Environmental Permitting Coordinator and explain in comments.) No
3. Is Construction sequence outlined in the construction notes of the E&S plan set or PCSM plan set being followed? (If No, notify MVP Environmental Permitting Coordinator and explain in comments.) Yes
4. **E&S BMPs** (List BMPs and note if installed and maintained as per the plan. If corrective action is needed, a picture is required.)

E&S BMPs	Compliance Level	Corrective Action	Corrective Time Frame	Date Repaired
Compost Filter Sock	Acceptable			
Housekeeping	Acceptable			
Rock Construction Entrance	Acceptable			
Waste Management	Acceptable			
Secondary Containment	Acceptable			

5. Site Conditions	
Is an unauthorized discharge (such as sediment, gravel, oil, HDD fluid, etc.) occurring to waters, wetlands, or beyond defined limits of disturbance resulting from earth disturbance activity or ineffective BMP? If yes, take a photo and immediately contact MVP Environmental Permitting Coordinator.	No
Have inactive disturbed areas (stockpiles, final grade) been stabilized per state requirements?	Yes
Are slopes 3:1 and greater stabilized with appropriate BMPs as per E&S plans?	Yes
Has a new slip/slide been observed? (If yes, complete Slide Report Form)	No

A/E	124300137	Date/Time	9/14/2020 3:51 PM	Report #	14583
6. PCSM BMPs (List BMPs and note if installed and maintained as per the plan. If corrective action is needed, a picture is required.)					
PCSM BMPs	Compliance Level	Corrective Action	Corrective Time Frame	Date Repaired	
7. Identify all remedial measures that have been taken since the previous inspection was conducted.					
Comments (Reference above questions as appropriate.)					
Conducted VA SWPPP inspection at lay down yard 26. Checked equipment in yards for leaks. No leaks observed. All perimeter ECDs in place and functional. Secondary containment in place at stationary equipment. No deficiencies located during VA SWPPP inspection. Checked rain gauges at Mount Tabor Road - 0.0 inches and Catawba Road - trace amount.					
Note: It is a condition of National Pollutant Discharge Elimination System and Erosion and Sediment permits that a maintenance program be conducted to provide for the operation and maintenance of all BMPs to be inspected on a weekly basis and after each stormwater event. Please list in the space provided comments to note if repairs or replacement are needed or have been made for BMPs as a result of the inspection. Failure to conduct the required inspection may result in permit suspension or the imposition of civil penalties. If supplemental monitoring is required as part of a permit condition this form may be used to meet those monitoring requirements.					

AFE	124300137	Date/Time	9/14/2020 3:51 PM	Report #	
Pictures					
					
GPS Location	See photo for GPS location.		GPS Location	See photo for GPS location.	
Field Station#	12005+00		Field Station#	12005+00	
Pic 1 Desc.	RCE in place at Lay Down Yard 26.		Pic 2 Desc.	Triple stack compost filter sock in place around drainage.	
					
GPS Location	See photo for GPS location.		GPS Location	See photo for GPS location.	
Field Station#	12005+00		Field Station#	12005+00	
Pic 3 Desc.	Dumpsters being utilized for trash management.		Pic 4 Desc.	Secondary containment in place under fuel cell.	
					
GPS Location	See photo for GPS location.		GPS Location	See photo for GPS location.	
Field Station#	11788+00		Field Station#	11990+00	
Pic 5 Desc.	Rain gauge at Mount Tabor reads 0.0 inches.		Pic 6 Desc.	Rain gauge at Catawba Road reads 0.05 inches.	

A/E	124300137	Date/Time	9/14/2020 3:51 PM	Report #	
Pictures					
Insert image here			Insert image here		
GPS Location		GPS Location		Field Station#	
Field Station#		Field Station#		Pic 7 Desc.	
Insert image here			Insert image here		
GPS Location		GPS Location		Field Station#	
Field Station#		Field Station#		Pic 9 Desc.	
Insert image here			Insert image here		
GPS Location		GPS Location		Field Station#	
Field Station#		Field Station#		Pic 11 Desc.	
Insert image here			Insert image here		
Insert image here			Insert image here		

A/E	124300137	Date/Time	9/14/2020 3:51 PM	Report #	
Pictures					
Insert image here			Insert image here		
GPS Location		GPS Location		Field Station#	
Field Station#		Field Station#		Pic 13 Desc.	
Insert image here			Insert image here		
GPS Location		GPS Location		Field Station#	
Field Station#		Field Station#		Pic 15 Desc.	
Insert image here			Insert image here		
GPS Location		GPS Location		Field Station#	
Field Station#		Field Station#		Pic 17 Desc.	
Insert image here			Insert image here		
Insert image here			Insert image here		



Visual Site Inspection Report

Project Name	H-600 Pipeline Spread G	AFE	124300137	Spread	H-600 Pipeline Spread G
Contractor	Precision			Report #	14593
Inspector	Chris Burns			Date/Time	9/15/2020 8:26 AM
Permit #	TBD	Inspection Type	VA SWPP	Station Begin	11023+80
State	VA	Inspection Area	Partial	Station End	11064+53
County	Giles	Ground	Damp	Temperature (°F)	74.00
Municipality	N/A	Weather	Cloudy	Rain Gauge (in)	0.00
				Rain Accumulation Time (days)	1.00







1. Are the approved (stamped) E&S Plan and PCSM Plan present on site? Yes
2. Are there activities occurring outside of the limits of disturbance shown on the plan drawings? (If yes, notify the MVP Environmental Permitting Coordinator and explain in comments.) No
3. Is Construction sequence outlined in the construction notes of the E&S plan set or PCSM plan set being followed? (If No, notify MVP Environmental Permitting Coordinator and explain in comments.) Yes
4. **E&S BMPs** (List BMPs and note if installed and maintained as per the plan. If corrective action is needed, a picture is required.)

E&S BMPs	Compliance Level	Corrective Action	Corrective Time Frame	Date Repaired
Compost Filter Sock	Acceptable			
Housekeeping	Acceptable			
Sensitive Resource Buffer	Acceptable			
Silt Fence (Filter Fabric Fence)	Acceptable			
Silt Fence (Reinforce Filter Fence)	Acceptable			
Vegetative Stabilization (Temporary)	Acceptable			
Sensitive Resource Signage	Acceptable			
Equipment Bridge	Acceptable			
Waterbar	Acceptable			

5. Site Conditions

Is an unauthorized discharge (such as sediment, gravel, oil, HDD fluid, etc.) occurring to waters, wetlands, or beyond defined limits of disturbance resulting from earth disturbance activity or ineffective BMP? If yes, take a photo and immediately contact MVP Environmental Permitting Coordinator.	No
Have inactive disturbed areas (stockpiles, final grade) been stabilized per state requirements?	Yes
Are slopes 3:1 and greater stabilized with appropriate BMPs as per E&S plans?	Yes
Has a new slip/slide been observed? (If yes, complete Slide Report Form)	No

A/E	124300137	Date/Time	9/15/2020 8:26 AM	Report #	14593
6. PCSM BMPs (List BMPs and note if installed and maintained as per the plan. If corrective action is needed, a picture is required.)					
PCSM BMPs	Compliance Level	Corrective Action	Corrective Time Frame	Date Repaired	
7. Identify all remedial measures that have been taken since the previous inspection was conducted.					
Comments (Reference above questions as appropriate.)					
See photos for GPS coordinates. Met with environmental staff. Performed SWPPP inspection from MP 208.78 to MP 209.56 as well as assessed AR 245.01. No issues were located. All perimeter controls, ECDs and BMPs are functional. Vegetation or stabilization sufficient. No impact to sensitive resources observed.					
Note: It is a condition of National Pollutant Discharge Elimination System and Erosion and Sediment permits that a maintenance program be conducted to provide for the operation and maintenance of all BMPs to be inspected on a weekly basis and after each stormwater event. Please list in the space provided comments to note if repairs or replacement are needed or have been made for BMPs as a result of the inspection. Failure to conduct the required inspection may result in permit suspension or the imposition of civil penalties. If supplemental monitoring is required as part of a permit condition this form may be used to meet those monitoring requirements.					

A/E	124300137	Date/Time	9/15/2020 8:26 AM	Report #	
Pictures					
					
GPS Location	1	GPS Location	2		
Field Station#	11025+50	Field Station#	11034+00		
Pic 1 Desc.	S-IJ18 and controls.	Pic 2 Desc.	Section of RoW showing conditions and controls.		
					
GPS Location	3	GPS Location	4		
Field Station#	11049+00	Field Station#	11050+10		
Pic 3 Desc.	Section of RoW showing conditions and controls.	Pic 4 Desc.	S-IJ16B/S-IJ17 and controls.		
					
GPS Location	5	GPS Location	6		
Field Station#	11055+00	Field Station#	11064+50		
Pic 5 Desc.	Section of RoW showing conditions and controls.	Pic 6 Desc.	Section of RoW showing conditions and controls.		

A/E	124300137	Date/Time	9/15/2020 8:26 AM	Report #	
Pictures					
Insert image here			Insert image here		
GPS Location		GPS Location		Field Station#	
Field Station#		Field Station#		Pic 7 Desc.	
Insert image here			Insert image here		
GPS Location		GPS Location		Field Station#	
Field Station#		Field Station#		Pic 9 Desc.	
Insert image here			Insert image here		
GPS Location		GPS Location		Field Station#	
Field Station#		Field Station#		Pic 11 Desc.	
Insert image here			Insert image here		
Insert image here			Insert image here		

A/E	124300137	Date/Time	9/15/2020 8:26 AM	Report #	
Pictures					
Insert image here			Insert image here		
GPS Location		GPS Location		Field Station#	
Field Station#		Field Station#		Pic 13 Desc.	
Insert image here			Insert image here		
GPS Location		GPS Location		Field Station#	
Field Station#		Field Station#		Pic 15 Desc.	
Insert image here			Insert image here		
GPS Location		GPS Location		Field Station#	
Field Station#		Field Station#		Pic 17 Desc.	
Insert image here			Insert image here		
Insert image here			Insert image here		



Visual Site Inspection Report

Project Name	H-600 Pipeline Spread G	AFE	124300137	Spread	H-600 Pipeline Spread G
Contractor	Precision			Report #	14594
Inspector	Len Kruizenga			Date/Time	9/15/2020 8:28 AM
Permit #	TBD	Inspection Type	VA SWPP	Station Begin	1102388+00
State	VA	Inspection Area	Full	Station End	10930+00
County	Giles	Ground	Dry	Temperature (°F)	70.00
Municipality	N/A	Weather	Cloudy	Rain Gauge (in)	0.00
				Rain Accumulation Time (days)	1.00






1. Are the approved (stamped) E&S Plan and PCSM Plan present on site? Yes
2. Are there activities occurring outside of the limits of disturbance shown on the plan drawings? (If yes, notify the MVP Environmental Permitting Coordinator and explain in comments.) No
3. Is Construction sequence outlined in the construction notes of the E&S plan set or PCSM plan set being followed? (If No, notify MVP Environmental Permitting Coordinator and explain in comments.) Yes
4. **E&S BMPs** (List BMPs and note if installed and maintained as per the plan. If corrective action is needed, a picture is required.)

E&S BMPs	Compliance Level	Corrective Action	Corrective Time Frame	Date Repaired
Broad-Based Dip	Acceptable			
Compost Filter Sock	Acceptable			
Equipment Bridge	Acceptable			
Equipment Bridge	Acceptable			
Rock Construction Entrance	Acceptable			
Silt Fence (Reinforced Filter Fabric Fence)	Acceptable			
Vegetative Stabilization (Temporary)	Acceptable			
Waterbar	Acceptable			
Waterbar End Treatment	Acceptable			

5. Site Conditions

Is an unauthorized discharge (such as sediment, gravel, oil, HDD fluid, etc.) occurring to waters, wetlands, or beyond defined limits of disturbance resulting from earth disturbance activity or ineffective BMP? If yes, take a photo and immediately contact MVP Environmental Permitting Coordinator.	No
Have inactive disturbed areas (stockpiles, final grade) been stabilized per state requirements?	Yes
Are slopes 3:1 and greater stabilized with appropriate BMPs as per E&S plans?	Yes
Has a new slip/slide been observed? (If yes, complete Slide Report Form)	No

AFE	124300137	Date/Time	9/15/2020 8:28 AM	Report #	14594
6. PCSM BMPs (List BMPs and note if installed and maintained as per the plan. If corrective action is needed, a picture is required.)					
PCSM BMPs	Compliance Level	Corrective Action	Corrective Time Frame	Date Repaired	
7. Identify all remedial measures that have been taken since the previous inspection was conducted.					
Comments (Reference above questions as appropriate.)					
<p>Met with EI's at the work trailer.</p> <p>SWPPP inspection area: Sta#11023+88 to 10930+00 MP- 208.6 to 206.2</p> <p>AR-244.00- The landowner has performed soil disturbance inside access road Lod.(See photo's).</p> <p>The row is dry and in stable condition.</p> <p>Temporary stabilization is acceptable, vegetation is good.</p> <p>New growth of trees on row, some 15 foot in height.</p> <p>Silt fence down at sta's 10992+50 and 10989+80, Contractor has been notified. Issues will be added to the punch list.</p> <p>Perimeter controls are in acceptable condition.</p> <p>Water bars are stable and vegetated.</p> <p>Streams S- IJ18, S-RR5, S-E24, S-E25 are in good condition, ECD's are in acceptable condition.</p> <p>AR-244.00 and Doe Creek RCE are in acceptable condition.</p> <p>Doe Creek Farms continue to open gates to the row, allowing cattle to graze.</p>					
Note: It is a condition of National Pollutant Discharge Elimination System and Erosion and Sediment permits that a maintenance program be conducted to provide for the operation and maintenance of all BMPs to be inspected on a weekly basis and after each stormwater event. Please list in the space provided comments to note if repairs or replacement are needed or have been made for BMPs as a result of the inspection. Failure to conduct the required inspection may result in permit suspension or the imposition of civil penalties. If supplemental monitoring is required as part of a permit condition this form may be used to meet those monitoring requirements.					

AFE	124300137	Date/Time	9/15/2020 8:28 AM	Report #	
Pictures					
					
GPS Location	See photo GPS		GPS Location	See photo GPS	
Field Station#	11023+88		Field Station#	11023+88	
Pic 1 Desc.	AR-244- Landowner has performed soil disturbance inside access road Lod.		Pic 2 Desc.	AR-244- Landowner has performed soil disturbance inside access road Lod.	
					
GPS Location	See photo GPS		GPS Location	See photo GPS	
Field Station#	11023+88		Field Station#	11017+00	
Pic 3 Desc.	Stream S-IJ18		Pic 4 Desc.	Stream S- RR5- Buffer tree regrowth.	
					
GPS Location	See photo GPS		GPS Location	See photo GPS	
Field Station#	10986+00		Field Station#	10985+00	
Pic 5 Desc.	Stream S- E25		Pic 6 Desc.	Stream S- E24	

AFE	124300137	Date/Time	9/15/2020 8:28 AM	Report #	
Pictures					
GPS Location	See photo GPS	GPS Location	See photo GPS		
Field Station#	10992+50	Field Station#	10989+80		
Pic 7 Desc.	Silt fence down., Contractor notified and item punch listed.	Pic 8 Desc.	Silt fence down, contractor has been notified and item punch listed.		
Insert image here		Insert image here			
GPS Location		GPS Location			
Field Station#		Field Station#			
Pic 9 Desc.		Pic 10 Desc.			
Insert image here		Insert image here			
GPS Location		GPS Location			
Field Station#		Field Station#			
Pic 11 Desc.		Pic 12 Desc.			

A/E	124300137	Date/Time	9/15/2020 8:28 AM	Report #	
Pictures					
Insert image here			Insert image here		
GPS Location		GPS Location		Field Station#	
Field Station#		Field Station#		Pic 13 Desc.	
Insert image here			Insert image here		
GPS Location		GPS Location		Field Station#	
Field Station#		Field Station#		Pic 15 Desc.	
Insert image here			Insert image here		
GPS Location		GPS Location		Field Station#	
Field Station#		Field Station#		Pic 17 Desc.	
Insert image here			Insert image here		
Insert image here			Insert image here		



Visual Site Inspection Report

Project Name	H-600 Pipeline Spread G	AFE	124300137	Spread	H-600 Pipeline Spread G
Contractor	Precision			Report #	14605
Inspector	Jared Saunders			Date/Time	9/15/2020 3:42 PM
Permit #	TBD	Inspection Type	VA SWPP	Station Begin	10670+00
State	VA	Inspection Area	Partial	Station End	10750+00
County	Giles	Ground	Dry	Temperature (°F)	80.00
Municipality	N/A	Weather	Sunny	Rain Gauge (in)	0.00
				Rain Accumulation Time (days)	1.00






1. Are the approved (stamped) E&S Plan and PCSM Plan present on site? Yes
2. Are there activities occurring outside of the limits of disturbance shown on the plan drawings? (If yes, notify the MVP Environmental Permitting Coordinator and explain in comments.) No
3. Is Construction sequence outlined in the construction notes of the E&S plan set or PCSM plan set being followed? (If No, notify MVP Environmental Permitting Coordinator and explain in comments.) Yes
4. **E&S BMPs** (List BMPs and note if installed and maintained as per the plan. If corrective action is needed, a picture is required.)

E&S BMPs	Compliance Level	Corrective Action	Corrective Time Frame	Date Repaired
Compost Filter Sock	Acceptable			
Equipment Bridge	Acceptable			
Culvert	Acceptable			
Erosion Control Blanket	Acceptable			
Housekeeping	Acceptable			
Rock Construction Entrance	Acceptable			
Sensitive Resource Buffer	Acceptable			
Silt Fence (Filter Fabric Fence)	Acceptable			
Silt Fence (Reinforced Filter Fabric Fence)	Acceptable			

5. Site Conditions

Is an unauthorized discharge (such as sediment, gravel, oil, HDD fluid, etc.) occurring to waters, wetlands, or beyond defined limits of disturbance resulting from earth disturbance activity or ineffective BMP? If yes, take a photo and immediately contact MVP Environmental Permitting Coordinator.	No
Have inactive disturbed areas (stockpiles, final grade) been stabilized per state requirements?	Yes
Are slopes 3:1 and greater stabilized with appropriate BMPs as per E&S plans?	Yes
Has a new slip/slide been observed? (If yes, complete Slide Report Form)	No

A/E	124300137	Date/Time	9/15/2020 3:42 PM	Report #	14605
6. PCSM BMPs (List BMPs and note if installed and maintained as per the plan. If corrective action is needed, a picture is required.)					
PCSM BMPs	Compliance Level	Corrective Action	Corrective Time Frame	Date Repaired	
7. Identify all remedial measures that have been taken since the previous inspection was conducted.					
Comments (Reference above questions as appropriate.)					
Conducted VA SWPPP inspection from MP 201.7 to MP 203.6. Since last inspection Precision Pipeline has conducted ECD maintenance and ECD upgrades where needed. No forward progress has been completed due to FERC shut down. Right of way has been stabilized using seed, mulch, and natural vegetation. No deficiencies located during VA SWPPP inspection.					
Note: It is a condition of National Pollutant Discharge Elimination System and Erosion and Sediment permits that a maintenance program be conducted to provide for the operation and maintenance of all BMPs to be inspected on a weekly basis and after each stormwater event. Please list in the space provided comments to note if repairs or replacement are needed or have been made for BMPs as a result of the inspection. Failure to conduct the required inspection may result in permit suspension or the imposition of civil penalties. If supplemental monitoring is required as part of a permit condition this form may be used to meet those monitoring requirements.					

AFE	124300137	Date/Time	9/15/2020 3:42 PM	Report #	
Pictures					
					
GPS Location	See photo for GPS location.		GPS Location	See photo for GPS location.	
Field Station#	10711+00		Field Station#	10712+50	
Pic 1 Desc.	CFS in place along access road 241.04.		Pic 2 Desc.	Sensitive resource buffer in place at stream S-G33.	
					
GPS Location	See photo for GPS location.		GPS Location	See photo for GPS location.	
Field Station#	10711+00		Field Station#	10710+00	
Pic 3 Desc.	Priority one silt fence checks in place.		Pic 4 Desc.	ROW stabilized with natural vegetation growth.	
					
GPS Location	See photo for GPS location.		GPS Location	See photo for GPS location.	
Field Station#	10696+00		Field Station#	10694+00	
Pic 5 Desc.	RCE in place at Buffalo Anklets Road.		Pic 6 Desc.	Clean water drainage feature air bridge and ECDs in place.	

A/E	124300137	Date/Time	9/15/2020 3:42 PM	Report #	
Pictures					
Insert image here			Insert image here		
GPS Location		GPS Location		Field Station#	
Field Station#		Field Station#		Pic 7 Desc.	
Insert image here			Insert image here		
GPS Location		GPS Location		Field Station#	
Field Station#		Field Station#		Pic 9 Desc.	
Insert image here			Insert image here		
GPS Location		GPS Location		Field Station#	
Field Station#		Field Station#		Pic 11 Desc.	
Insert image here			Insert image here		
Insert image here			Insert image here		

A/E	124300137	Date/Time	9/15/2020 3:42 PM	Report #	
Pictures					
Insert image here			Insert image here		
GPS Location		GPS Location		Field Station#	
Field Station#		Field Station#		Pic 13 Desc.	
Insert image here			Insert image here		
GPS Location		GPS Location		Field Station#	
Field Station#		Field Station#		Pic 15 Desc.	
Insert image here			Insert image here		
GPS Location		GPS Location		Field Station#	
Field Station#		Field Station#		Pic 17 Desc.	
Insert image here			Insert image here		
Insert image here			Insert image here		



Visual Site Inspection Report







Project Name	H-600 Pipeline Spread G	AFE	124300137	Spread	H-600 Pipeline Spread G
Contractor	Precision			Report #	14609
Inspector	Garrett Barclay			Date/Time	9/15/2020 4:04 PM
Permit #	TBD	Inspection Type	VA SWPP	Station Begin	10850+00
State	VA	Inspection Area	Partial	Station End	10929+62
County	Giles	Ground	Damp	Temperature (°F)	66.00
Municipality	N/A	Weather	Cloudy	Rain Gauge (in)	0.00
				Rain Accumulation Time (days)	1.00

1. Are the approved (stamped) E&S Plan and PCSM Plan present on site? Yes
2. Are there activities occurring outside of the limits of disturbance shown on the plan drawings? (If yes, notify the MVP Environmental Permitting Coordinator and explain in comments.) No
3. Is Construction sequence outlined in the construction notes of the E&S plan set or PCSM plan set being followed? (If No, notify MVP Environmental Permitting Coordinator and explain in comments.) Yes
4. **E&S BMPs** (List BMPs and note if installed and maintained as per the plan. If corrective action is needed, a picture is required.)

E&S BMPs	Compliance Level	Corrective Action	Corrective Time Frame	Date Repaired
Compost Filter Sock	Acceptable			
Erosion Control Blanket	Acceptable			
Rock Construction Entrance	Acceptable			
Silt Fence (Filter Fabric Fence)	Acceptable			
Silt Fence (Reinforced Filter Fabric Fence)	Acceptable			
Vegetative Stabilization (Temporary)	Acceptable			
Waterbar	Acceptable			
Waterbar End Treatment	Acceptable			

5. Site Conditions	
Is an unauthorized discharge (such as sediment, gravel, oil, HDD fluid, etc.) occurring to waters, wetlands, or beyond defined limits of disturbance resulting from earth disturbance activity or ineffective BMP? If yes, take a photo and immediately contact MVP Environmental Permitting Coordinator.	No
Have inactive disturbed areas (stockpiles, final grade) been stabilized per state requirements?	Yes
Are slopes 3:1 and greater stabilized with appropriate BMPs as per E&S plans?	Yes
Has a new slip/slide been observed? (If yes, complete Slide Report Form)	No

A/E	124300137	Date/Time	9/15/2020 4:04 PM	Report #	14609
6. PCSM BMPs (List BMPs and note if installed and maintained as per the plan. If corrective action is needed, a picture is required.)					
PCSM BMPs	Compliance Level	Corrective Action	Corrective Time Frame	Date Repaired	
7. Identify all remedial measures that have been taken since the previous inspection was conducted.					
Comments (Reference above questions as appropriate.)					
Arrived at LDY 26 for morning meeting Performed SWPPP inspection for MP 205 - MP 207 Observed no damaged ECD's during inspection Row conditions are stable and showing good signs of vegetation No signs of sediment outside of LOD or impacting any sensitive resources No new items added to punchlist					
Note: It is a condition of National Pollutant Discharge Elimination System and Erosion and Sediment permits that a maintenance program be conducted to provide for the operation and maintenance of all BMPs to be inspected on a weekly basis and after each stormwater event. Please list in the space provided comments to note if repairs or replacement are needed or have been made for BMPs as a result of the inspection. Failure to conduct the required inspection may result in permit suspension or the imposition of civil penalties. If supplemental monitoring is required as part of a permit condition this form may be used to meet those monitoring requirements.					

AFE	124300137	Date/Time	9/15/2020 4:04 PM	Report #	
Pictures					
					
GPS Location	See picture above for GPS coordinates		GPS Location	See picture above for GPS coordinates	
Field Station#	10858+00		Field Station#	10871+00	
Pic 1 Desc.	ECD's and row conditions		Pic 2 Desc.	ECD's and row conditions	
					
GPS Location	See picture above for GPS coordinates		GPS Location	See picture above for GPS coordinates	
Field Station#	10876+00		Field Station#	10888+00	
Pic 3 Desc.	ECD's and row conditions		Pic 4 Desc.	ECD's and row conditions	
					
GPS Location	See picture above for GPS coordinates		GPS Location	See picture above for GPS coordinates	
Field Station#	10910+00		Field Station#	10920+00	
Pic 5 Desc.	ECD's and row conditions		Pic 6 Desc.	ECD's and row conditions	

A/E	124300137	Date/Time	9/15/2020 4:04 PM	Report #	
Pictures					
Insert image here			Insert image here		
GPS Location		GPS Location		Field Station#	
Field Station#		Field Station#		Pic 7 Desc.	
Insert image here			Insert image here		
GPS Location		GPS Location		Field Station#	
Field Station#		Field Station#		Pic 9 Desc.	
Insert image here			Insert image here		
GPS Location		GPS Location		Field Station#	
Field Station#		Field Station#		Pic 11 Desc.	
Insert image here			Insert image here		
Insert image here			Insert image here		

A/E	124300137	Date/Time	9/15/2020 4:04 PM	Report #	
Pictures					
Insert image here			Insert image here		
GPS Location		GPS Location		Field Station#	
Field Station#		Field Station#		Pic 13 Desc.	
Insert image here			Insert image here		
GPS Location		GPS Location		Field Station#	
Field Station#		Field Station#		Pic 15 Desc.	
Insert image here			Insert image here		
GPS Location		GPS Location		Field Station#	
Field Station#		Field Station#		Pic 17 Desc.	
Insert image here			Insert image here		
Insert image here			Insert image here		



Visual Site Inspection Report

Project Name	H-600 Pipeline Spread G	AFE	124300137	Spread	H-600 Pipeline Spread G
Contractor	Precision			Report #	14632
Inspector	Len Kruizenga			Date/Time	9/16/2020 8:09 AM
Permit #	TBD	Inspection Type	VA SWPP	Station Begin	11254+99
State	VA	Inspection Area	Full	Station End	11158+27
County	Giles	Ground	Dry	Temperature (°F)	60.00
Municipality	N/A	Weather	Cloudy	Rain Gauge (in)	0.00
				Rain Accumulation Time (days)	1.00

1. Are the approved (stamped) E&S Plan and PCSM Plan present on site? Yes
2. Are there activities occurring outside of the limits of disturbance shown on the plan drawings? (If yes, notify the MVP Environmental Permitting Coordinator and explain in comments.) No
3. Is Construction sequence outlined in the construction notes of the E&S plan set or PCSM plan set being followed? (If No, notify MVP Environmental Permitting Coordinator and explain in comments.) Yes
4. **E&S BMPs** (List BMPs and note if installed and maintained as per the plan. If corrective action is needed, a picture is required.)

E&S BMPs	Compliance Level	Corrective Action	Corrective Time Frame	Date Repaired
Cleanwater Diversion Pipe	Acceptable			
Compost Filter Sock	Acceptable			
Equipment Bridge	Acceptable			
Plunge Pool	Acceptable			
Rock Check Dam	Acceptable			
Rock Construction Entrance	Acceptable			
Slope Drain Pipe	Acceptable			
Waterbar	Acceptable			
Silt Fence (Filter Fabric Fence)	Acceptable			

5. Site Conditions

Is an unauthorized discharge (such as sediment, gravel, oil, HDD fluid, etc.) occurring to waters, wetlands, or beyond defined limits of disturbance resulting from earth disturbance activity or ineffective BMP? If yes, take a photo and immediately contact MVP Environmental Permitting Coordinator.	No
Have inactive disturbed areas (stockpiles, final grade) been stabilized per state requirements?	Yes
Are slopes 3:1 and greater stabilized with appropriate BMPs as per E&S plans?	Yes
Has a new slip/slide been observed? (If yes, complete Slide Report Form)	No

A/E	124300137	Date/Time	9/16/2020 8:09 AM	Report #	14632
6. PCSM BMPs (List BMPs and note if installed and maintained as per the plan. If corrective action is needed, a picture is required.)					
PCSM BMPs	Compliance Level	Corrective Action	Corrective Time Frame	Date Repaired	
7. Identify all remedial measures that have been taken since the previous inspection was conducted.					
Comments (Reference above questions as appropriate.)					
SWPPP inspection area: Sta#11254+99 to 11158+27. Mp- 213 to 211 The row is dry and in stable condition, temporary stabilization is acceptable. Water bars, sump pits and end treatments are in acceptable condition. Perimeter controls, silt fence, CFS, & SSF are in acceptable condition. Slope drain pipes & inlets are in acceptable condition. CWD pipe and plunge pool are in good condition. ACCESS roads- Winding Way, AR-249.02, AR-249.01 are in acceptable condition. Topsoil stockpiles are well vegetated.					
Note: It is a condition of National Pollutant Discharge Elimination System and Erosion and Sediment permits that a maintenance program be conducted to provide for the operation and maintenance of all BMPs to be inspected on a weekly basis and after each stormwater event. Please list in the space provided comments to note if repairs or replacement are needed or have been made for BMPs as a result of the inspection. Failure to conduct the required inspection may result in permit suspension or the imposition of civil penalties. If supplemental monitoring is required as part of a permit condition this form may be used to meet those monitoring requirements.					

AFE	124300137	Date/Time	9/16/2020 8:09 AM	Report #	
Pictures					
GPS Location	See photo GPS	GPS Location	See photo GPS		
Field Station#	11224+00	Field Station#	11225+00		
Pic 1 Desc.	Side slope vegetation.	Pic 2 Desc.	Slope drain inlet, rock channel at the bottom of the slope.		
GPS Location	See photo GPS	GPS Location	See photo GPS		
Field Station#	11217+00	Field Station#	11206+00		
Pic 3 Desc.	P1 silt fence above steep slope.	Pic 4 Desc.	Topsoil stockpiles		
GPS Location	See photo GPS	GPS Location	See photo GPS		
Field Station#	11191+00	Field Station#	11184+00		
Pic 5 Desc.	Drainage feature and ECD's.	Pic 6 Desc.	CWD pipe and plunge pool.		

A/E	124300137	Date/Time	9/16/2020 8:09 AM	Report #	
Pictures					
Insert image here			Insert image here		
GPS Location		GPS Location		Field Station#	
Field Station#		Field Station#		Pic 7 Desc.	
Insert image here			Insert image here		
GPS Location		GPS Location		Field Station#	
Field Station#		Field Station#		Pic 9 Desc.	
Insert image here			Insert image here		
GPS Location		GPS Location		Field Station#	
Field Station#		Field Station#		Pic 11 Desc.	
Insert image here			Insert image here		
GPS Location		GPS Location		Field Station#	
Field Station#		Field Station#		Pic 12 Desc.	

A/E	124300137	Date/Time	9/16/2020 8:09 AM	Report #	
Pictures					
Insert image here			Insert image here		
GPS Location		GPS Location		Field Station#	
Field Station#		Field Station#		Pic 13 Desc.	
Insert image here			Insert image here		
GPS Location		GPS Location		Field Station#	
Field Station#		Field Station#		Pic 15 Desc.	
Insert image here			Insert image here		
GPS Location		GPS Location		Field Station#	
Field Station#		Field Station#		Pic 17 Desc.	
Insert image here			Insert image here		
Insert image here			Insert image here		



Visual Site Inspection Report

Project Name	H-600 Pipeline Spread G	AFE	124300137	Spread	H-600 Pipeline Spread G
Contractor	Precision			Report #	14643
Inspector	Chris Burns			Date/Time	9/16/2020 3:01 PM
Permit #	TBD	Inspection Type	VA SWPP	Station Begin	11254+99
State	VA	Inspection Area	Partial	Station End	11353+67
County	Giles	Ground	Dry	Temperature (°F)	71.00
Municipality	N/A	Weather	Cloudy	Rain Gauge (in)	0.00
				Rain Accumulation Time (days)	1.00







1. Are the approved (stamped) E&S Plan and PCSM Plan present on site? Yes
2. Are there activities occurring outside of the limits of disturbance shown on the plan drawings? (If yes, notify the MVP Environmental Permitting Coordinator and explain in comments.) No
3. Is Construction sequence outlined in the construction notes of the E&S plan set or PCSM plan set being followed? (If No, notify MVP Environmental Permitting Coordinator and explain in comments.) Yes
4. **E&S BMPs** (List BMPs and note if installed and maintained as per the plan. If corrective action is needed, a picture is required.)

E&S BMPs	Compliance Level	Corrective Action	Corrective Time Frame	Date Repaired
Cleanwater Diversion Berm	Acceptable			
Cleanwater Diversion Pipe	Acceptable			
Compost Filter Sock	Acceptable			
Housekeeping	Acceptable			
Sensitive Resource Buffer	Acceptable			
Silt Fence (Filter Fabric Fence)	Acceptable			
Silt Fence (Reinforce Filter Fence)	Acceptable			
Vegetative Stabilization (Temporary)	Acceptable			
Waterbar	Acceptable			

5. Site Conditions

Is an unauthorized discharge (such as sediment, gravel, oil, HDD fluid, etc.) occurring to waters, wetlands, or beyond defined limits of disturbance resulting from earth disturbance activity or ineffective BMP? If yes, take a photo and immediately contact MVP Environmental Permitting Coordinator.	No
Have inactive disturbed areas (stockpiles, final grade) been stabilized per state requirements?	Yes
Are slopes 3:1 and greater stabilized with appropriate BMPs as per E&S plans?	Yes
Has a new slip/slide been observed? (If yes, complete Slide Report Form)	No

A/E	124300137	Date/Time	9/16/2020 3:01 PM	Report #	14643
6. PCSM BMPs (List BMPs and note if installed and maintained as per the plan. If corrective action is needed, a picture is required.)					
PCSM BMPs	Compliance Level	Corrective Action	Corrective Time Frame	Date Repaired	
7. Identify all remedial measures that have been taken since the previous inspection was conducted.					
Comments (Reference above questions as appropriate.)					
See photos for GPS coordinates. Met with environmental staff. Performed SWPPP inspection from MP 213.16 to MP 215.03. No issues were located. All perimeter controls, ECDs and BMPs are functional. Vegetation or stabilization sufficient. No impact to sensitive resources observed.					
Note: It is a condition of National Pollutant Discharge Elimination System and Erosion and Sediment permits that a maintenance program be conducted to provide for the operation and maintenance of all BMPs to be inspected on a weekly basis and after each stormwater event. Please list in the space provided comments to note if repairs or replacement are needed or have been made for BMPs as a result of the inspection. Failure to conduct the required inspection may result in permit suspension or the imposition of civil penalties. If supplemental monitoring is required as part of a permit condition this form may be used to meet those monitoring requirements.					

AFE	124300137	Date/Time	9/16/2020 3:01 PM	Report #	
Pictures					
					
GPS Location	1	GPS Location	2		
Field Station#	11263+00	Field Station#	11292+80		
Pic 1 Desc.	Section of RoW showing conditions and controls.	Pic 2 Desc.	S-MM18 and controls.		
					
GPS Location	3	GPS Location	4		
Field Station#	11300+00	Field Station#	11327+85		
Pic 3 Desc.	Section of RoW showing conditions and controls.	Pic 4 Desc.	S-NN12 and controls.		
					
GPS Location	5	GPS Location	6		
Field Station#	11351+00	Field Station#	11352+97		
Pic 5 Desc.	Section of RoW showing conditions and controls.	Pic 6 Desc.	S-NN11 and controls.		

A/E	124300137	Date/Time	9/16/2020 3:01 PM	Report #	
Pictures					
Insert image here			Insert image here		
GPS Location		GPS Location		Field Station#	
Field Station#		Field Station#		Pic 7 Desc.	
Insert image here			Insert image here		
GPS Location		GPS Location		Field Station#	
Field Station#		Field Station#		Pic 9 Desc.	
Insert image here			Insert image here		
GPS Location		GPS Location		Field Station#	
Field Station#		Field Station#		Pic 11 Desc.	
Insert image here			Insert image here		
Insert image here			Insert image here		

A/E	124300137	Date/Time	9/16/2020 3:01 PM	Report #	
Pictures					
Insert image here			Insert image here		
GPS Location		GPS Location		Field Station#	
Field Station#		Field Station#		Pic 13 Desc.	
Insert image here			Insert image here		
GPS Location		GPS Location		Field Station#	
Field Station#		Field Station#		Pic 15 Desc.	
Insert image here			Insert image here		
GPS Location		GPS Location		Field Station#	
Field Station#		Field Station#		Pic 17 Desc.	
Insert image here			Insert image here		
Insert image here			Insert image here		



Visual Site Inspection Report







Project Name	H-600 Pipeline Spread G	AFE	124300137	Spread	H-600 Pipeline Spread G
Contractor	Precision			Report #	14644
Inspector	Garrett Barclay			Date/Time	9/16/2020 3:05 PM
Permit #	TBD	Inspection Type	VA SWPP	Station Begin	11064+53
State	VA	Inspection Area	Partial	Station End	11158+27
County	Giles	Ground	Damp	Temperature (°F)	67.00
Municipality	N/A	Weather	Sunny	Rain Gauge (in)	0.00
				Rain Accumulation Time (days)	1.00

1. Are the approved (stamped) E&S Plan and PCSM Plan present on site? Yes
2. Are there activities occurring outside of the limits of disturbance shown on the plan drawings? (If yes, notify the MVP Environmental Permitting Coordinator and explain in comments.) No
3. Is Construction sequence outlined in the construction notes of the E&S plan set or PCSM plan set being followed? (If No, notify MVP Environmental Permitting Coordinator and explain in comments.) Yes
4. **E&S BMPs** (List BMPs and note if installed and maintained as per the plan. If corrective action is needed, a picture is required.)

E&S BMPs	Compliance Level	Corrective Action	Corrective Time Frame	Date Repaired
Compost Filter Sock	Acceptable			
Rock Construction Entrance	Acceptable			
Erosion Control Blanket	Acceptable			
Housekeeping	Acceptable			
Vegetative Stabilization (Temporary)	Acceptable			
Silt Fence (Filter Fabric Fence)	Acceptable			
Silt Fence (Reinforced Filter Fabric Fence)	Acceptable			
Waterbar	Acceptable			
Waterbar End Treatment	Acceptable			

5. Site Conditions	
Is an unauthorized discharge (such as sediment, gravel, oil, HDD fluid, etc.) occurring to waters, wetlands, or beyond defined limits of disturbance resulting from earth disturbance activity or ineffective BMP? If yes, take a photo and immediately contact MVP Environmental Permitting Coordinator.	No
Have inactive disturbed areas (stockpiles, final grade) been stabilized per state requirements?	Yes
Are slopes 3:1 and greater stabilized with appropriate BMPs as per E&S plans?	Yes
Has a new slip/slide been observed? (If yes, complete Slide Report Form)	No

A/E	124300137	Date/Time	9/16/2020 3:05 PM	Report #	14644
6. PCSM BMPs (List BMPs and note if installed and maintained as per the plan. If corrective action is needed, a picture is required.)					
PCSM BMPs	Compliance Level	Corrective Action	Corrective Time Frame	Date Repaired	
7. Identify all remedial measures that have been taken since the previous inspection was conducted.					
Comments (Reference above questions as appropriate.)					
Arrived at LDY 26 for morning meeting Performed SWPPP inspection for MP 209 - MP 211.5 Observed no damaged ECD's during inspection Row conditions are stable and showing good signs of vegetation No signs of sediment outside of LOD or impacting any sensitive resources No new items added to punchlist					
Note: It is a condition of National Pollutant Discharge Elimination System and Erosion and Sediment permits that a maintenance program be conducted to provide for the operation and maintenance of all BMPs to be inspected on a weekly basis and after each stormwater event. Please list in the space provided comments to note if repairs or replacement are needed or have been made for BMPs as a result of the inspection. Failure to conduct the required inspection may result in permit suspension or the imposition of civil penalties. If supplemental monitoring is required as part of a permit condition this form may be used to meet those monitoring requirements.					

AFE	124300137	Date/Time	9/16/2020 3:05 PM	Report #	
Pictures					
					
GPS Location	See picture above for GPS coordinates		GPS Location	See picture above for GPS coordinates	
Field Station#	11067+00		Field Station#	11073+00	
Pic 1 Desc.	ECD's and row conditions		Pic 2 Desc.	ECD's and row conditions	
					
GPS Location	See picture above for GPS coordinates		GPS Location	See picture above for GPS coordinates	
Field Station#	11088+00		Field Station#	11111+00	
Pic 3 Desc.	ECD's and row conditions		Pic 4 Desc.	ECD's and row conditions	
					
GPS Location	See picture above for GPS coordinates		GPS Location	See picture above for GPS coordinates	
Field Station#	11130+00		Field Station#	11140+00	
Pic 5 Desc.	ECD's and row conditions		Pic 6 Desc.	ECD's and row conditions	

A/E	124300137	Date/Time	9/16/2020 3:05 PM	Report #	
Pictures					
Insert image here			Insert image here		
GPS Location		GPS Location		Field Station#	
Field Station#		Field Station#		Pic 7 Desc.	
Insert image here			Insert image here		
GPS Location		GPS Location		Field Station#	
Field Station#		Field Station#		Pic 9 Desc.	
Insert image here			Insert image here		
GPS Location		GPS Location		Field Station#	
Field Station#		Field Station#		Pic 11 Desc.	
Insert image here			Insert image here		
Insert image here			Insert image here		

A/E	124300137	Date/Time	9/16/2020 3:05 PM	Report #	
Pictures					
Insert image here			Insert image here		
GPS Location		GPS Location		Field Station#	
Field Station#		Field Station#		Pic 13 Desc.	
Insert image here			Insert image here		
GPS Location		GPS Location		Field Station#	
Field Station#		Field Station#		Pic 15 Desc.	
Insert image here			Insert image here		
GPS Location		GPS Location		Field Station#	
Field Station#		Field Station#		Pic 17 Desc.	
Insert image here			Insert image here		
Insert image here			Insert image here		



Visual Site Inspection Report

Project Name	H-600 Pipeline Spread G	AFE	124300137	Spread	H-600 Pipeline Spread G
Contractor	Precision			Report #	14648
Inspector	Jared Saunders			Date/Time	9/16/2020 3:40 PM
Permit #	TBD	Inspection Type	VA SWPP	Station Begin	11353+16
State	VA	Inspection Area	Partial	Station End	11524+20
County	Giles	Ground	Dry	Temperature (°F)	65.00
Municipality	N/A	Weather	Sunny	Rain Gauge (in)	0.00
				Rain Accumulation Time (days)	1.00







1. Are the approved (stamped) E&S Plan and PCSM Plan present on site? Yes
2. Are there activities occurring outside of the limits of disturbance shown on the plan drawings? (If yes, notify the MVP Environmental Permitting Coordinator and explain in comments.) No
3. Is Construction sequence outlined in the construction notes of the E&S plan set or PCSM plan set being followed? (If No, notify MVP Environmental Permitting Coordinator and explain in comments.) Yes
4. **E&S BMPs** (List BMPs and note if installed and maintained as per the plan. If corrective action is needed, a picture is required.)

E&S BMPs	Compliance Level	Corrective Action	Corrective Time Frame	Date Repaired
Broad-Based Dip	Acceptable			
Cleanwater Diversion Berm	Acceptable			
Cleanwater Diversion Pipe	Acceptable			
Compost Filter Sock	Acceptable			
Equipment Bridge	Acceptable			
Erosion Control Blanket	Acceptable			
Plunge Pool	Acceptable			
Housekeeping	Acceptable			
Rock Construction Entrance	Acceptable			

5. Site Conditions

Is an unauthorized discharge (such as sediment, gravel, oil, HDD fluid, etc.) occurring to waters, wetlands, or beyond defined limits of disturbance resulting from earth disturbance activity or ineffective BMP? If yes, take a photo and immediately contact MVP Environmental Permitting Coordinator.	No
Have inactive disturbed areas (stockpiles, final grade) been stabilized per state requirements?	Yes
Are slopes 3:1 and greater stabilized with appropriate BMPs as per E&S plans?	Yes
Has a new slip/slide been observed? (If yes, complete Slide Report Form)	No

A/E	124300137	Date/Time	9/16/2020 3:40 PM	Report #	14648
6. PCSM BMPs (List BMPs and note if installed and maintained as per the plan. If corrective action is needed, a picture is required.)					
PCSM BMPs	Compliance Level	Corrective Action	Corrective Time Frame	Date Repaired	
7. Identify all remedial measures that have been taken since the previous inspection was conducted.					
Comments (Reference above questions as appropriate.)					
Conducted VA SWPPP inspection from MP 215 to MP 218.3. Since last inspection Precision Pipeline has conducted ECD maintenance and ECD upgrades where needed. No forward progress has been completed due to FERC shut down. Right of way has been stabilized using seed, mulch, and natural vegetation. No deficiencies located during VA SWPPP inspection.					
Note: It is a condition of National Pollutant Discharge Elimination System and Erosion and Sediment permits that a maintenance program be conducted to provide for the operation and maintenance of all BMPs to be inspected on a weekly basis and after each stormwater event. Please list in the space provided comments to note if repairs or replacement are needed or have been made for BMPs as a result of the inspection. Failure to conduct the required inspection may result in permit suspension or the imposition of civil penalties. If supplemental monitoring is required as part of a permit condition this form may be used to meet those monitoring requirements.					

A/E	124300137	Date/Time	9/16/2020 3:40 PM	Report #	
Pictures					
					
GPS Location	See photo for GPS location.		GPS Location	See photo for GPS location.	
Field Station#	11507+00		Field Station#	11505+00	
Pic 1 Desc.	Clean water diversion pipe and plunge pool in place.		Pic 2 Desc.	Clean water diversion berm and clean water diversion pipe inlet in place.	
					
GPS Location	See photo for GPS location.		GPS Location	See photo for GPS location.	
Field Station#	11503+00		Field Station#	11489+00	
Pic 3 Desc.	ECB lined conveyance channel in place with rock checks.		Pic 4 Desc.	RCE in place at Stevers Gap Road.	
					
GPS Location	See photo for GPS location.		GPS Location	See photo for GPS location.	
Field Station#	11475+00		Field Station#	11380+00	
Pic 5 Desc.	Two-tone stabilized with ECB and slope drains in place.		Pic 6 Desc.	Triple barrier ECDs in place at off ROW karst feature.	

A/E	124300137	Date/Time	9/16/2020 3:40 PM	Report #	
Pictures					
Insert image here			Insert image here		
GPS Location		GPS Location		Field Station#	
Field Station#		Field Station#		Pic 7 Desc.	
Insert image here			Insert image here		
GPS Location		GPS Location		Field Station#	
Field Station#		Field Station#		Pic 9 Desc.	
Insert image here			Insert image here		
GPS Location		GPS Location		Field Station#	
Field Station#		Field Station#		Pic 11 Desc.	
Insert image here			Insert image here		
Insert image here			Insert image here		

A/E	124300137	Date/Time	9/16/2020 3:40 PM	Report #	
Pictures					
Insert image here			Insert image here		
GPS Location		GPS Location		Field Station#	
Field Station#		Field Station#		Pic 13 Desc.	
Insert image here			Insert image here		
GPS Location		GPS Location		Field Station#	
Field Station#		Field Station#		Pic 15 Desc.	
Insert image here			Insert image here		
GPS Location		GPS Location		Field Station#	
Field Station#		Field Station#		Pic 17 Desc.	
Insert image here			Insert image here		
Insert image here			Insert image here		



Visual Site Inspection Report

Project Name	H-600 Pipeline Spread G	AFE	124300137	Spread	H-600 Pipeline Spread G
Contractor	Precision			Report #	14667
Inspector	Chris Burns			Date/Time	9/17/2020 8:01 AM
Permit #	TBD	Inspection Type	VA SWPP	Station Begin	11788+52
State	VA	Inspection Area	Incident/Complaint	Station End	11899+99
County	Montgomery	Ground	Wet	Temperature (°F)	63.00
Municipality	N/A	Weather	Light Rain	Rain Gauge (in)	0.00
				Rain Accumulation Time (days)	1.00







1. Are the approved (stamped) E&S Plan and PCSM Plan present on site? Yes
2. Are there activities occurring outside of the limits of disturbance shown on the plan drawings? (If yes, notify the MVP Environmental Permitting Coordinator and explain in comments.) No
3. Is Construction sequence outlined in the construction notes of the E&S plan set or PCSM plan set being followed? (If No, notify MVP Environmental Permitting Coordinator and explain in comments.) Yes
4. **E&S BMPs** (List BMPs and note if installed and maintained as per the plan. If corrective action is needed, a picture is required.)

E&S BMPs	Compliance Level	Corrective Action	Corrective Time Frame	Date Repaired
Compost Filter Sock	Acceptable			
Housekeeping	Acceptable			
Silt Fence (Filter Fabric Fence)	Acceptable			
Silt Fence (Reinforce Filter Fence)	Acceptable			
Vegetative Stabilization (Temporary)	Acceptable			
Waterbar	Acceptable			
Waterbar End Treatment	Acceptable			
Waterbar Outlet Protection	Acceptable			
Rock Construction Entrance	Acceptable			

5. Site Conditions

Is an unauthorized discharge (such as sediment, gravel, oil, HDD fluid, etc.) occurring to waters, wetlands, or beyond defined limits of disturbance resulting from earth disturbance activity or ineffective BMP? If yes, take a photo and immediately contact MVP Environmental Permitting Coordinator.	No
Have inactive disturbed areas (stockpiles, final grade) been stabilized per state requirements?	Yes
Are slopes 3:1 and greater stabilized with appropriate BMPs as per E&S plans?	Yes
Has a new slip/slide been observed? (If yes, complete Slide Report Form)	No

A/E	124300137	Date/Time	9/17/2020 8:01 AM	Report #	14667
6. PCSM BMPs (List BMPs and note if installed and maintained as per the plan. If corrective action is needed, a picture is required.)					
PCSM BMPs	Compliance Level	Corrective Action	Corrective Time Frame	Date Repaired	
7. Identify all remedial measures that have been taken since the previous inspection was conducted.					
Comments (Reference above questions as appropriate.)					
See photos for GPS coordinates. Met with environmental staff. Performed SWPPP inspection from MP 223.27 to MP 225.27 as well as assessed AR 266.03. SWPPP inspection completed during ongoing rain event. No issues were located. All perimeter controls, ECDs and BMPs are functional. Vegetation or stabilization sufficient. No impact to sensitive resources observed.					
Note: It is a condition of National Pollutant Discharge Elimination System and Erosion and Sediment permits that a maintenance program be conducted to provide for the operation and maintenance of all BMPs to be inspected on a weekly basis and after each stormwater event. Please list in the space provided comments to note if repairs or replacement are needed or have been made for BMPs as a result of the inspection. Failure to conduct the required inspection may result in permit suspension or the imposition of civil penalties. If supplemental monitoring is required as part of a permit condition this form may be used to meet those monitoring requirements.					

A/E	124300137	Date/Time	9/17/2020 8:01 AM	Report #	
Pictures					
					
GPS Location	1	GPS Location	2		
Field Station#	11792+00	Field Station#	11826+00		
Pic 1 Desc.	Section of restored RoW showing conditions and controls.		Pic 2 Desc.	Section of restored RoW showing conditions and controls.	
					
GPS Location	3	GPS Location	4		
Field Station#	11849+00	Field Station#	11863+65		
Pic 3 Desc.	Section of restored RoW showing conditions and controls.		Pic 4 Desc.	P-KL2 and controls.	
					
GPS Location	5	GPS Location	6		
Field Station#	11872+00	Field Station#	11899+75		
Pic 5 Desc.	Section of restored RoW showing conditions and controls.		Pic 6 Desc.	Section of restored RoW showing conditions and controls.	

A/E	124300137	Date/Time	9/17/2020 8:01 AM	Report #	
Pictures					
Insert image here			Insert image here		
GPS Location		GPS Location		Field Station#	
Field Station#		Field Station#		Pic 7 Desc.	
Insert image here			Insert image here		
GPS Location		GPS Location		Field Station#	
Field Station#		Field Station#		Pic 9 Desc.	
Insert image here			Insert image here		
GPS Location		GPS Location		Field Station#	
Field Station#		Field Station#		Pic 11 Desc.	
Insert image here			Insert image here		
Insert image here			Insert image here		

A/E	124300137	Date/Time	9/17/2020 8:01 AM	Report #	
Pictures					
Insert image here			Insert image here		
GPS Location		GPS Location		Field Station#	
Field Station#		Field Station#		Pic 13 Desc.	
Insert image here			Insert image here		
GPS Location		GPS Location		Field Station#	
Field Station#		Field Station#		Pic 15 Desc.	
Insert image here			Insert image here		
GPS Location		GPS Location		Field Station#	
Field Station#		Field Station#		Pic 17 Desc.	
Insert image here			Insert image here		
Insert image here			Insert image here		



Visual Site Inspection Report

Project Name	H-600 Pipeline Spread G	AFE	124300137	Spread	H-600 Pipeline Spread G
Contractor	Precision			Report #	14674
Inspector	Rob Robertson			Date/Time	9/17/2020 11:19 AM
Permit #	TBD	Inspection Type	VA SWPP	Station Begin	11600+01
State	VA	Inspection Area	Full	Station End	11670+00
County	Montgomery	Ground	Wet	Temperature (°F)	59.00
Municipality	N/A	Weather	Light Rain	Rain Gauge (in)	0.00
				Rain Accumulation Time (days)	1.00







1. Are the approved (stamped) E&S Plan and PCSM Plan present on site? Yes
2. Are there activities occurring outside of the limits of disturbance shown on the plan drawings? (If yes, notify the MVP Environmental Permitting Coordinator and explain in comments.) No
3. Is Construction sequence outlined in the construction notes of the E&S plan set or PCSM plan set being followed? (If No, notify MVP Environmental Permitting Coordinator and explain in comments.) Yes
4. **E&S BMPs** (List BMPs and note if installed and maintained as per the plan. If corrective action is needed, a picture is required.)







E&S BMPs	Compliance Level	Corrective Action	Corrective Time Frame	Date Repaired
Cleanwater Diversion Berm	Acceptable			
Cleanwater Diversion Pipe	Acceptable			
Compost Filter Sock	Acceptable			
Equipment Bridge	Acceptable			
Rock Construction Entrance	Acceptable			
Sensitive Resource Buffer	Acceptable			
Silt Fence (Filter Fabric Fence)	Acceptable			
Silt Fence (Reinforce Filter Fence)	Acceptable			
Waterbar End Treatment	Acceptable			

5. Site Conditions

Is an unauthorized discharge (such as sediment, gravel, oil, HDD fluid, etc.) occurring to waters, wetlands, or beyond defined limits of disturbance resulting from earth disturbance activity or ineffective BMP? If yes, take a photo and immediately contact MVP Environmental Permitting Coordinator.	No
Have inactive disturbed areas (stockpiles, final grade) been stabilized per state requirements?	Yes
Are slopes 3:1 and greater stabilized with appropriate BMPs as per E&S plans?	Yes
Has a new slip/slide been observed? (If yes, complete Slide Report Form)	No

A/E	124300137	Date/Time	9/17/2020 11:19 AM	Report #	14674
6. PCSM BMPs (List BMPs and note if installed and maintained as per the plan. If corrective action is needed, a picture is required.)					
PCSM BMPs	Compliance Level	Corrective Action	Corrective Time Frame	Date Repaired	
7. Identify all remedial measures that have been taken since the previous inspection was conducted.					
Comments (Reference above questions as appropriate.)					
Completed a regular scheduled VADEQ SWPPP inspection on JNF and private property on Brush Mountain. Hurricane Sally began moving into the project area this morning. Rainfall began this morning with totals of 1-2 inches forecasted. The ROW is currently stable with perimeter controls in place. No ECD maintenance needs were identified. Equipment bridges at resource crossings appear to be in good condition. Resource buffers are stable and ECDs are in place at crossings. No areas of erosion or slips were located. Perimeter controls are in place and in acceptable condition. No trespass or vandalism evidence discovered. RCEs are in good condition. No environmental concerns were identified.					
Note: It is a condition of National Pollutant Discharge Elimination System and Erosion and Sediment permits that a maintenance program be conducted to provide for the operation and maintenance of all BMPs to be inspected on a weekly basis and after each stormwater event. Please list in the space provided comments to note if repairs or replacement are needed or have been made for BMPs as a result of the inspection. Failure to conduct the required inspection may result in permit suspension or the imposition of civil penalties. If supplemental monitoring is required as part of a permit condition this form may be used to meet those monitoring requirements.					

AFE	124300137	Date/Time	9/17/2020 11:19 AM	Report #	
Pictures					
<p>Date & Time: Thu, Sep 17, 2020, 09:40:25 EDT Position: 43°31'38.99"N / -88°39'53.17"W (43.52747) Altitude: 25811 (ft/7866m) Datum: WGS 84 Azimuth/Heading: 124.5 (az/353.1) (m/az/353.1) Elevation Angle: -62.3 Horizon Angle: -62.7 Zoom: 1.0x 11669+00: Top of Brush Mountain stable.</p> 		<p>Date & Time: Thu, Sep 17, 2020, 09:40:31 EDT Position: 43°31'38.99"N / -88°39'53.17"W (43.52747) Altitude: 25811 (ft/7866m) Datum: WGS 84 Azimuth/Heading: 124.5 (az/353.1) (m/az/353.1) Elevation Angle: -62.3 Horizon Angle: -62.7 Zoom: 1.0x 11669+00: Perimeter controls in place.</p> 			
GPS Location	On photo	GPS Location	On photo		
Field Station#	11669+00	Field Station#	11665+00		
Pic 1 Desc.	ECDs in place, ROW stable at top of Brush Mountain.	Pic 2 Desc.	End treatments working as designed.		
<p>Date & Time: Thu, Sep 17, 2020, 10:20:43 EDT Position: 43°32'31.369"N / -88°39'53.17"W (43.54199) Altitude: 27318 (ft/8381m) Datum: WGS 84 Azimuth/Heading: 240.5 (az/58W 462m) (m/az/58W 462m) Elevation Angle: -31.5 Horizon Angle: -32.5 Zoom: 1.0x 11663+00: Perimeter controls in place.</p> 		<p>Date & Time: Thu, Sep 17, 2020, 10:20:43 EDT Position: 43°32'31.369"N / -88°39'53.17"W (43.54199) Altitude: 27318 (ft/8381m) Datum: WGS 84 Azimuth/Heading: 106.574E 1884m (m/az/58W 462m) Elevation Angle: -13.5 Horizon Angle: -10.1 Zoom: 1.0x S-HH18 crossing stable.</p> 			
GPS Location	On photo	GPS Location	On photo		
Field Station#	11663+00	Field Station#	11626+04		
Pic 3 Desc.	Perimeter ECDs are in place and functional.	Pic 4 Desc.	S-HH18 crossing is stable.		
<p>Date & Time: Thu, Sep 17, 2020, 10:27:06 EDT Position: 43°31'38.99"N / -88°40'21.79"W (43.52747) Altitude: 19320 (ft/5898m) Datum: WGS 84 Azimuth/Heading: 337° N23W 5991m (m/az/353.1) Elevation Angle: -47.7 Horizon Angle: -48.1 Zoom: 1.0x Perimeter controls in place.</p> 		<p>Date & Time: Thu, Sep 17, 2020, 10:14:11 EDT Position: 43°31'38.99"N / -88°40'21.79"W (43.52747) Altitude: 19115 (ft/5826m) Datum: WGS 84 Azimuth/Heading: 337° N23W 5991m (m/az/353.1) Elevation Angle: -47.7 Horizon Angle: -48.1 Zoom: 1.0x S-RR14 crossing stable.</p> 			
GPS Location	On photo	GPS Location	On photo		
Field Station#	11614+75	Field Station#	11614+20		
Pic 5 Desc.	Perimeter controls in place and functional.	Pic 6 Desc.	S-RR14 crossing is stable with ECDs in place.		

AFE	124300137	Date/Time	9/17/2020 11:19 AM	Report #	
Pictures					
					
GPS Location	On photo	GPS Location	On photo		
Field Station#	11613+69	Field Station#	11608+17		
Pic 7 Desc.	S-RR13 crossing on access road MN-258.04 is stable.	Pic 8 Desc.	S-006 crossing is stable with ECDs in place.		
					
GPS Location	On photo	GPS Location			
Field Station#	11606+50	Field Station#			
Pic 9 Desc.	ROW surface stable. Perimeter controls in place.	Pic 10 Desc.			
					
GPS Location		GPS Location			
Field Station#		Field Station#			
Pic 11 Desc.		Pic 12 Desc.			

A/E	124300137	Date/Time	9/17/2020 11:19 AM	Report #	
Pictures					
Insert image here			Insert image here		
GPS Location		GPS Location		Field Station#	
Field Station#		Field Station#		Pic 13 Desc.	
Insert image here			Insert image here		
GPS Location		GPS Location		Field Station#	
Field Station#		Field Station#		Pic 15 Desc.	
Insert image here			Insert image here		
GPS Location		GPS Location		Field Station#	
Field Station#		Field Station#		Pic 17 Desc.	
Insert image here			Insert image here		
Insert image here			Insert image here		



Visual Site Inspection Report



Project Name	H-600 Pipeline Spread G	AFE	124300137	Spread	H-600 Pipeline Spread G
Contractor	Precision			Report #	14684
Inspector	Len Kruizenga			Date/Time	9/17/2020 2:06 PM
Permit #	TBD	Inspection Type	VA SWPP	Station Begin	11899+99
State	VA	Inspection Area	Full	Station End	12005+00
County	Montgomery	Ground	Wet	Temperature (°F)	62.00
Municipality	N/A	Weather	Light Rain	Rain Gauge (in)	0.00
				Rain Accumulation Time (days)	1.00


1. Are the approved (stamped) E&S Plan and PCSM Plan present on site? Yes
2. Are there activities occurring outside of the limits of disturbance shown on the plan drawings? (If yes, notify the MVP Environmental Permitting Coordinator and explain in comments.) No
3. Is Construction sequence outlined in the construction notes of the E&S plan set or PCSM plan set being followed? (If No, notify MVP Environmental Permitting Coordinator and explain in comments.) Yes
4. **E&S BMPs** (List BMPs and note if installed and maintained as per the plan. If corrective action is needed, a picture is required.)

E&S BMPs	Compliance Level	Corrective Action	Corrective Time Frame	Date Repaired
Broad-Based Dip	Acceptable			
Compost Filter Sock	Acceptable			
Rock Check Dam	Acceptable			
Silt Fence (Filter Fabric Fence)	Acceptable			
Rock Construction Entrance	Acceptable			
Silt Fence (Reinforced Filter Fabric Fence)	Acceptable			
Vegetative Stabilization (Permanent)	Acceptable			
Waterbar	Acceptable			
Waterbar Outlet Protection	Acceptable			

5. Site Conditions

Is an unauthorized discharge (such as sediment, gravel, oil, HDD fluid, etc.) occurring to waters, wetlands, or beyond defined limits of disturbance resulting from earth disturbance activity or ineffective BMP? If yes, take a photo and immediately contact MVP Environmental Permitting Coordinator.	Yes
Have inactive disturbed areas (stockpiles, final grade) been stabilized per state requirements?	No
Are slopes 3:1 and greater stabilized with appropriate BMPs as per E&S plans?	No
Has a new slip/slide been observed? (If yes, complete Slide Report Form)	Yes

A/E	124300137	Date/Time	9/17/2020 2:06 PM	Report #	
Pictures					
 <p>Date & Time: Thu, Sep 17, 2020, 06:50:04 EDT Position: +48.338600° N / -90.338600° W (41899.99) Altitude: 266.03 (m) Datum: WGS-84 Azimuth/Bearing: 017° 00' 00" (017.000000 True is 10) Elevation Angle: -04.2° Horizon Angle: -01.2° Zoom: 1.0x Sta#11899+99- AR-266.03</p>		 <p>Date & Time: Thu, Sep 17, 2020, 06:50:04 EDT Position: +48.338600° N / -90.338600° W (41899.99) Altitude: 266.03 (m) Datum: WGS-84 Azimuth/Bearing: 147° 53'E 2613mils True is 10 Elevation Angle: -12.2° Horizon Angle: -01.2° Zoom: 1.0x Sta#11912+00 to 11927+00- Row / level spreaders & ECD's</p>			
GPS Location	See photo GPS		GPS Location	See photo GPS	
Field Station#	11899+99		Field Station#	11912+00	
Pic 1 Desc.	AR-266.03		Pic 2 Desc.	Row, level spreaders & ECD's	
 <p>Date & Time: Thu, Sep 17, 2020, 09:45:41 EDT Position: +48.338600° N / -90.338600° W (41931.00) Altitude: 266.00 (m) Datum: WGS-84 Azimuth/Bearing: 226° 55' 10" 41931.00mils True is 10 Elevation Angle: -13.6° Horizon Angle: -00.8° Zoom: 1.0x Sta#11931+00- AR-266.00- Access road stabilized with seed & mulch</p>		 <p>Date & Time: Thu, Sep 17, 2020, 09:45:41 EDT Position: +48.338600° N / -90.338600° W (41933.00) Altitude: 266.00 (m) Datum: WGS-84 Azimuth/Bearing: 163° 51'E 2660mils True is 10 Elevation Angle: -21.4° Horizon Angle: -04.5° Zoom: 1.0x Sta#11933+00 to 11938+00- Row vegetation is very good</p>			
GPS Location	See photo GPS		GPS Location	See photo GPS	
Field Station#	11931+00		Field Station#	11933+00	
Pic 3 Desc.	AR-266.00- Access rd stabilized with seed & mulch.		Pic 4 Desc.	Row vegetation is very good.	
 <p>Date & Time: Thu, Sep 17, 2020, 09:45:41 EDT Position: +48.338600° N / -90.338600° W (41972.00) Altitude: 266.00 (m) Datum: WGS-84 Azimuth/Bearing: 158° 52'E 2620mils True is 10 Elevation Angle: -17.9° Horizon Angle: -00.5° Zoom: 1.0x Sta#11972+00- Row vegetation is very good</p>		 <p>Date & Time: Thu, Sep 17, 2020, 09:45:41 EDT Position: +48.338600° N / -90.338600° W (41979.00) Altitude: 266.00 (m) Datum: WGS-84 Azimuth/Bearing: 158° 52'E 2620mils True is 10 Elevation Angle: -17.9° Horizon Angle: -00.5° Zoom: 1.0x Sta#11979+00- Row vegetation is very good</p>			
GPS Location	See photo GPS		GPS Location	See photo GPS	
Field Station#	11972+00		Field Station#	11979+00	
Pic 5 Desc.	Row vegetation and water bars.		Pic 6 Desc.	Karst ECD's	

AFE	124300137	Date/Time	9/17/2020 2:06 PM	Report #	
Pictures					
		<p>Insert image here</p>			
GPS Location	See photo GPS	GPS Location			
Field Station#	11989+00	Field Station#			
Pic 7 Desc.	Catawba rain gauge reading- Trace amount.	Pic 8 Desc.			
<p>Insert image here</p>		<p>Insert image here</p>			
GPS Location		GPS Location			
Field Station#		Field Station#			
Pic 9 Desc.		Pic 10 Desc.			
<p>Insert image here</p>		<p>Insert image here</p>			
GPS Location		GPS Location			
Field Station#		Field Station#			
Pic 11 Desc.		Pic 12 Desc.			

A/E	124300137	Date/Time	9/17/2020 2:06 PM	Report #	
Pictures					
Insert image here			Insert image here		
GPS Location		GPS Location		Field Station#	
Field Station#		Field Station#		Pic 13 Desc.	
Insert image here			Insert image here		
GPS Location		GPS Location		Field Station#	
Field Station#		Field Station#		Pic 15 Desc.	
Insert image here			Insert image here		
GPS Location		GPS Location		Field Station#	
Field Station#		Field Station#		Pic 17 Desc.	
Insert image here			Insert image here		



Visual Site Inspection Report

Project Name	H-600 Pipeline Spread G	AFE	124300137	Spread	H-600 Pipeline Spread G
Contractor	Precision			Report #	14685
Inspector	Garrett Barclay			Date/Time	9/17/2020 3:07 PM
Permit #	TBD	Inspection Type	VA SWPP	Station Begin	11524+16
State	VA	Inspection Area	Partial	Station End	11600+01
County	Craig	Ground	Wet	Temperature (°F)	62.00
Municipality	N/A	Weather	Light Rain	Rain Gauge (in)	0.00
				Rain Accumulation Time (days)	1.00







1. Are the approved (stamped) E&S Plan and PCSM Plan present on site? Yes
2. Are there activities occurring outside of the limits of disturbance shown on the plan drawings? (If yes, notify the MVP Environmental Permitting Coordinator and explain in comments.) No
3. Is Construction sequence outlined in the construction notes of the E&S plan set or PCSM plan set being followed? (If No, notify MVP Environmental Permitting Coordinator and explain in comments.) Yes
4. **E&S BMPs** (List BMPs and note if installed and maintained as per the plan. If corrective action is needed, a picture is required.)

E&S BMPs	Compliance Level	Corrective Action	Corrective Time Frame	Date Repaired
Compost Filter Sock	Acceptable			
Erosion Control Blanket	Acceptable			
Rock Construction Entrance	Acceptable			
Sensitive Resource Buffer	Acceptable			
Sensitive Resource Signage	Acceptable			
Silt Fence (Filter Fabric Fence)	Acceptable			
Silt Fence (Reinforced Filter Fabric Fence)	Acceptable			
Waterbar	Acceptable			
Waterbar End Treatment	Acceptable			

5. Site Conditions

Is an unauthorized discharge (such as sediment, gravel, oil, HDD fluid, etc.) occurring to waters, wetlands, or beyond defined limits of disturbance resulting from earth disturbance activity or ineffective BMP? If yes, take a photo and immediately contact MVP Environmental Permitting Coordinator.	No
Have inactive disturbed areas (stockpiles, final grade) been stabilized per state requirements?	Yes
Are slopes 3:1 and greater stabilized with appropriate BMPs as per E&S plans?	Yes
Has a new slip/slide been observed? (If yes, complete Slide Report Form)	No

A/E	124300137	Date/Time	9/17/2020 3:07 PM	Report #	14685
6. PCSM BMPs (List BMPs and note if installed and maintained as per the plan. If corrective action is needed, a picture is required.)					
PCSM BMPs	Compliance Level	Corrective Action	Corrective Time Frame	Date Repaired	
7. Identify all remedial measures that have been taken since the previous inspection was conducted.					
Comments (Reference above questions as appropriate.)					
Arrived at LDY 26 for morning meeting Performed SWPPP inspection for MP 218 MP 219.5 Observed no damaged ECD's during inspection Row conditions are stable and showing good signs of vegetation No signs of sediment outside of LOD or impacting any sensitive resources No new items added to punchlist					
Note: It is a condition of National Pollutant Discharge Elimination System and Erosion and Sediment permits that a maintenance program be conducted to provide for the operation and maintenance of all BMPs to be inspected on a weekly basis and after each stormwater event. Please list in the space provided comments to note if repairs or replacement are needed or have been made for BMPs as a result of the inspection. Failure to conduct the required inspection may result in permit suspension or the imposition of civil penalties. If supplemental monitoring is required as part of a permit condition this form may be used to meet those monitoring requirements.					

A/E	124300137	Date/Time	9/17/2020 3:07 PM	Report #	
Pictures					
					
GPS Location	See picture above for GPS coordinates		GPS Location	See picture above for GPS coordinates	
Field Station#	11530+00		Field Station#	11545+00	
Pic 1 Desc.	ECD's and row conditions		Pic 2 Desc.	ECD's and row conditions	
					
GPS Location	See picture above for GPS coordinates		GPS Location	See picture above for GPS coordinates	
Field Station#	11549+00		Field Station#	11568+00	
Pic 3 Desc.	ECD's and row conditions		Pic 4 Desc.	ECD's and row conditions	
					
GPS Location	See picture above for GPS coordinates		GPS Location	See picture above for GPS coordinates	
Field Station#	11572+00		Field Station#	11585+00	
Pic 5 Desc.	ECD's and row conditions		Pic 6 Desc.	ECD's and row conditions	

A/E	124300137	Date/Time	9/17/2020 3:07 PM	Report #	
Pictures					
Insert image here			Insert image here		
GPS Location		GPS Location		Field Station#	
Field Station#		Field Station#		Pic 7 Desc.	
Insert image here			Insert image here		
GPS Location		GPS Location		Field Station#	
Field Station#		Field Station#		Pic 9 Desc.	
Insert image here			Insert image here		
GPS Location		GPS Location		Field Station#	
Field Station#		Field Station#		Pic 11 Desc.	
Insert image here			Insert image here		
Insert image here			Insert image here		

A/E	124300137	Date/Time	9/17/2020 3:07 PM	Report #	
Pictures					
Insert image here			Insert image here		
GPS Location		GPS Location		Field Station#	
Field Station#		Field Station#		Pic 13 Desc.	
Insert image here			Insert image here		
GPS Location		GPS Location		Field Station#	
Field Station#		Field Station#		Pic 15 Desc.	
Insert image here			Insert image here		
GPS Location		GPS Location		Field Station#	
Field Station#		Field Station#		Pic 17 Desc.	
Insert image here			Insert image here		
Insert image here			Insert image here		



Visual Site Inspection Report

Project Name	H-600 Pipeline Spread G	AFE	124300137	Spread	H-600 Pipeline Spread G
Contractor	Precision			Report #	14688
Inspector	Jared Saunders			Date/Time	9/17/2020 3:31 PM
Permit #	TBD	Inspection Type	VA SWPP	Station Begin	11670+00
State	VA	Inspection Area	Partial	Station End	11788+50
County	Montgomery	Ground	Muddy	Temperature (°F)	63.00
Municipality	N/A	Weather	Light Rain	Rain Gauge (in)	0.00
				Rain Accumulation Time (days)	1.00


1. Are the approved (stamped) E&S Plan and PCSM Plan present on site? Yes
2. Are there activities occurring outside of the limits of disturbance shown on the plan drawings? (If yes, notify the MVP Environmental Permitting Coordinator and explain in comments.) No
3. Is Construction sequence outlined in the construction notes of the E&S plan set or PCSM plan set being followed? (If No, notify MVP Environmental Permitting Coordinator and explain in comments.) Yes
4. **E&S BMPs** (List BMPs and note if installed and maintained as per the plan. If corrective action is needed, a picture is required.)

E&S BMPs	Compliance Level	Corrective Action	Corrective Time Frame	Date Repaired
Cleanwater Diversion Berm	Acceptable			
Cleanwater Diversion Pipe	Acceptable			
Compost Filter Sock	Acceptable			
Equipment Bridge	Acceptable			
Erosion Control Blanket	Acceptable			
Housekeeping	Acceptable			
Sensitive Resource Buffer	Acceptable			
Rock Construction Entrance	Acceptable			
Silt Fence (Filter Fabric Fence)	Acceptable			

5. Site Conditions

Is an unauthorized discharge (such as sediment, gravel, oil, HDD fluid, etc.) occurring to waters, wetlands, or beyond defined limits of disturbance resulting from earth disturbance activity or ineffective BMP? If yes, take a photo and immediately contact MVP Environmental Permitting Coordinator.	No
Have inactive disturbed areas (stockpiles, final grade) been stabilized per state requirements?	Yes
Are slopes 3:1 and greater stabilized with appropriate BMPs as per E&S plans?	Yes
Has a new slip/slide been observed? (If yes, complete Slide Report Form)	No

A/E	124300137	Date/Time	9/17/2020 3:31 PM	Report #	14688
6. PCSM BMPs (List BMPs and note if installed and maintained as per the plan. If corrective action is needed, a picture is required.)					
PCSM BMPs	Compliance Level	Corrective Action	Corrective Time Frame	Date Repaired	
7. Identify all remedial measures that have been taken since the previous inspection was conducted.					
Comments (Reference above questions as appropriate.)					
Conducted VA SWPPP inspection from MP 221 to MP 223.8. Since last inspection Precision Pipeline has conducted ECD maintenance and ECD upgrades where needed. No forward progress has been completed due to FERC shut down. ROW has been stabilized using seed, mulch, and minor vegetation growth. Deficiencies located at station numbers; 11683+00 - stabilize area in travel lane where rain washed straw away and at 11687+80 - priority one silt fence stake broken.					
Note: It is a condition of National Pollutant Discharge Elimination System and Erosion and Sediment permits that a maintenance program be conducted to provide for the operation and maintenance of all BMPs to be inspected on a weekly basis and after each stormwater event. Please list in the space provided comments to note if repairs or replacement are needed or have been made for BMPs as a result of the inspection. Failure to conduct the required inspection may result in permit suspension or the imposition of civil penalties. If supplemental monitoring is required as part of a permit condition this form may be used to meet those monitoring requirements.					

AFE	124300137	Date/Time	9/17/2020 3:31 PM	Report #	
Pictures					
					
GPS Location	See photo for GPS location.		GPS Location	See photo for GPS location.	
Field Station#	11670+00		Field Station#	11683+00	
Pic 1 Desc.	Triple stack compost filter sock and priority one silt fence in place along LOD.		Pic 2 Desc.	Travel lane needs re-stabilized after rain washed area of straw.	
					
GPS Location	See photo for GPS location.		GPS Location	See photo for GPS location.	
Field Station#	11687+80		Field Station#	11687+40	
Pic 3 Desc.	Priority one silt fence stake broken.		Pic 4 Desc.	Sensitive resource buffer in place at stream S-MN21.	
					
GPS Location	See photo for GPS location.		GPS Location	See photo for GPS location.	
Field Station#	11767+00		Field Station#	11775+00	
Pic 5 Desc.	RCE in place at main line valve 26.		Pic 6 Desc.	Clean water diversion pipe and plunge pool in place.	

A/E	124300137	Date/Time	9/17/2020 3:31 PM	Report #	
Pictures					
Insert image here			Insert image here		
GPS Location		GPS Location		Field Station#	
Field Station#		Field Station#		Pic 7 Desc.	
Insert image here			Insert image here		
GPS Location		GPS Location		Field Station#	
Field Station#		Field Station#		Pic 9 Desc.	
Insert image here			Insert image here		
GPS Location		GPS Location		Field Station#	
Field Station#		Field Station#		Pic 11 Desc.	
Insert image here			Insert image here		
Insert image here			Insert image here		

A/E	124300137	Date/Time	9/17/2020 3:31 PM	Report #	
Pictures					
Insert image here			Insert image here		
GPS Location		GPS Location		Field Station#	
Field Station#		Field Station#		Pic 13 Desc.	
Insert image here			Insert image here		
GPS Location		GPS Location		Field Station#	
Field Station#		Field Station#		Pic 15 Desc.	
Insert image here			Insert image here		
GPS Location		GPS Location		Field Station#	
Field Station#		Field Station#		Pic 17 Desc.	
Insert image here			Insert image here		
Insert image here			Insert image here		



Visual Site Inspection Report

Project Name	H-600 Pipeline Spread G	AFE	124300137	Spread	H-600 Pipeline Spread G
Contractor	Precision			Report #	14718
Inspector	Len Kruizenga			Date/Time	9/18/2020 8:36 AM
Permit #	TBD	Inspection Type	VA SWPP	Station Begin	12005+00
State	VA	Inspection Area	Full	Station End	12005+00
County	Giles	Ground	Wet	Temperature (°F)	63.00
Municipality	N/A	Weather	Cloudy	Rain Gauge (in)	0.60
				Rain Accumulation Time (days)	1.00

1. Are the approved (stamped) E&S Plan and PCSM Plan present on site? Yes
2. Are there activities occurring outside of the limits of disturbance shown on the plan drawings? (If yes, notify the MVP Environmental Permitting Coordinator and explain in comments.) No
3. Is Construction sequence outlined in the construction notes of the E&S plan set or PCSM plan set being followed? (If No, notify MVP Environmental Permitting Coordinator and explain in comments.) Yes
4. **E&S BMPs** (List BMPs and note if installed and maintained as per the plan. If corrective action is needed, a picture is required.)

E&S BMPs	Compliance Level	Corrective Action	Corrective Time Frame	Date Repaired
Compost Filter Sock	Acceptable			
Culvert	Acceptable			
Housekeeping	Acceptable			
Rock Construction Entrance	Acceptable			
Waste Management	Acceptable			

5. Site Conditions	
Is an unauthorized discharge (such as sediment, gravel, oil, HDD fluid, etc.) occurring to waters, wetlands, or beyond defined limits of disturbance resulting from earth disturbance activity or ineffective BMP? If yes, take a photo and immediately contact MVP Environmental Permitting Coordinator.	No
Have inactive disturbed areas (stockpiles, final grade) been stabilized per state requirements?	Yes
Are slopes 3:1 and greater stabilized with appropriate BMPs as per E&S plans?	Yes
Has a new slip/slide been observed? (If yes, complete Slide Report Form)	No

A/E	124300137	Date/Time	9/18/2020 8:36 AM	Report #	14718
6. PCSM BMPs (List BMPs and note if installed and maintained as per the plan. If corrective action is needed, a picture is required.)					
PCSM BMPs	Compliance Level	Corrective Action	Corrective Time Frame	Date Repaired	
7. Identify all remedial measures that have been taken since the previous inspection was conducted.					
Comments (Reference above questions as appropriate.)					
Met with EI's at the work trailer. SWPPP inspection area- LY-29 AR-238.00 serving LY-29 is in acceptable condition. CFS triple stack perimeter controls are in acceptable condition. Culvert and drainage feature are in acceptable condition. Waste management is acceptable. House keeping is acceptable. The rock surface of the yard is maintained in acceptable condition. There is no mechanical equipment stored in the yard. Rain gauge reading: Buffalo Anklets- 0.60" AR-234.00- 0.60" Stevers Gap- 0.80"					
Note: It is a condition of National Pollutant Discharge Elimination System and Erosion and Sediment permits that a maintenance program be conducted to provide for the operation and maintenance of all BMPs to be inspected on a weekly basis and after each stormwater event. Please list in the space provided comments to note if repairs or replacement are needed or have been made for BMPs as a result of the inspection. Failure to conduct the required inspection may result in permit suspension or the imposition of civil penalties. If supplemental monitoring is required as part of a permit condition this form may be used to meet those monitoring requirements.					

AFE	124300137	Date/Time	9/18/2020 8:36 AM	Report #	
Pictures					
					
GPS Location	See photo GPS	GPS Location	See photo GPS		
Field Station#	12005+00	Field Station#	12005+00		
Pic 1 Desc.	Buffalo Anklets rain gauge reading- 0.60"	Pic 2 Desc.	AR-234.00 rain gauge reading- 0.60"		
					
GPS Location	See photo GPS	GPS Location	See photo GPS		
Field Station#	12005+00	Field Station#	12005+00		
Pic 3 Desc.	LY-29 - Rock surface of the yard.	Pic 4 Desc.	LY-29- CFS triple stack perimeter controls.		
					
GPS Location	See photo GPS	GPS Location	See photo GPS		
Field Station#	12005+00	Field Station#	12005+00		
Pic 5 Desc.	LY-29- Culvert and drainage feature.	Pic 6 Desc.	AR-238.00- Access road serving LY-29.		

AFE	124300137	Date/Time	9/18/2020 8:36 AM	Report #	
Pictures					
GPS Location	See photo GPS	GPS Location	See photo GPS		
Field Station#	11493+00	Field Station#	11493+00		
Pic 7 Desc.	Stevens Gap rain gauge reading- 0.80"	Pic 8 Desc.	Stevens Gap RCE- The Contractor is replacing P1 damaged by cattle.		
Insert image here		Insert image here			
GPS Location		GPS Location			
Field Station#		Field Station#			
Pic 9 Desc.		Pic 10 Desc.			
Insert image here		Insert image here			
GPS Location		GPS Location			
Field Station#		Field Station#			
Pic 11 Desc.		Pic 12 Desc.			

A/E	124300137	Date/Time	9/18/2020 8:36 AM	Report #	
Pictures					
Insert image here			Insert image here		
GPS Location		GPS Location		Field Station#	
Field Station#		Field Station#		Pic 13 Desc.	
Insert image here			Insert image here		
GPS Location		GPS Location		Field Station#	
Field Station#		Field Station#		Pic 15 Desc.	
Insert image here			Insert image here		
GPS Location		GPS Location		Field Station#	
Field Station#		Field Station#		Pic 17 Desc.	
Insert image here			Insert image here		
Insert image here			Insert image here		



Visual Site Inspection Report

Project Name	H-600 Pipeline Spread G	AFE	124300137	Spread	H-600 Pipeline Spread G
Contractor	Precision			Report #	14729
Inspector	Jared Saunders			Date/Time	9/18/2020 2:14 PM
Permit #	TBD	Inspection Type	VA SWPP	Station Begin	12005+00
State	VA	Inspection Area	Partial	Station End	12005+00
County	Giles	Ground	Wet	Temperature (°F)	65.00
Municipality	N/A	Weather	Sunny	Rain Gauge (in)	0.80
				Rain Accumulation Time (days)	1.00

1. Are the approved (stamped) E&S Plan and PCSM Plan present on site? Yes
2. Are there activities occurring outside of the limits of disturbance shown on the plan drawings? (If yes, notify the MVP Environmental Permitting Coordinator and explain in comments.) No
3. Is Construction sequence outlined in the construction notes of the E&S plan set or PCSM plan set being followed? (If No, notify MVP Environmental Permitting Coordinator and explain in comments.) Yes
4. **E&S BMPs** (List BMPs and note if installed and maintained as per the plan. If corrective action is needed, a picture is required.)

E&S BMPs	Compliance Level	Corrective Action	Corrective Time Frame	Date Repaired
Compost Filter Sock	Acceptable			
Housekeeping	Acceptable			
Rock Construction Entrance	Acceptable			
Secondary Containment	Acceptable			
Waste Management	Acceptable			

5. Site Conditions

Is an unauthorized discharge (such as sediment, gravel, oil, HDD fluid, etc.) occurring to waters, wetlands, or beyond defined limits of disturbance resulting from earth disturbance activity or ineffective BMP? If yes, take a photo and immediately contact MVP Environmental Permitting Coordinator.	No
Have inactive disturbed areas (stockpiles, final grade) been stabilized per state requirements?	Yes
Are slopes 3:1 and greater stabilized with appropriate BMPs as per E&S plans?	Yes
Has a new slip/slide been observed? (If yes, complete Slide Report Form)	No

A/E	124300137	Date/Time	9/18/2020 2:14 PM	Report #	14729
6. PCSM BMPs (List BMPs and note if installed and maintained as per the plan. If corrective action is needed, a picture is required.)					
PCSM BMPs	Compliance Level	Corrective Action	Corrective Time Frame	Date Repaired	
7. Identify all remedial measures that have been taken since the previous inspection was conducted.					
Comments (Reference above questions as appropriate.)					
Conducted VA SWPPP inspection at lay down yard 26. Checked equipment in yards for leaks. No leaks observed. All perimeter ECDs in place and functional. Secondary containment in place at stationary equipment. No deficiencies located during VA SWPPP inspection. Checked rain gauges at Kow Camp Road - 0.5 inches and Access Road 244 - 0.8 inches.					
Note: It is a condition of National Pollutant Discharge Elimination System and Erosion and Sediment permits that a maintenance program be conducted to provide for the operation and maintenance of all BMPs to be inspected on a weekly basis and after each stormwater event. Please list in the space provided comments to note if repairs or replacement are needed or have been made for BMPs as a result of the inspection. Failure to conduct the required inspection may result in permit suspension or the imposition of civil penalties. If supplemental monitoring is required as part of a permit condition this form may be used to meet those monitoring requirements.					

AFE	124300137	Date/Time	9/18/2020 2:14 PM	Report #	
Pictures					
 <p> <small> Date & Time: Fri, Sep 18, 2020, 2:14:47 EDT Position: +032.314715 / +080.556475 (+55.49) Altitude: 1866ft (+56.3m) Datum: WGS-84 Azimuth/Bearing: 305° N25W 547mils True (+12) Elevation Angle: +11.1° Horizon Angle: +03.0° Zoom: 1.0x Kaw Camp </small> </p>		 <p> <small> Date & Time: Fri, Sep 18, 2020, 2:14:33 EDT Position: +032.314715 / +080.556475 (+55.49) Altitude: 1866ft (+56.3m) Datum: WGS-84 Azimuth/Bearing: 202° N28W 5013mils True (+12) Elevation Angle: +10.4° Horizon Angle: +03.0° Zoom: 1.0x Kaw Camp </small> </p>			
GPS Location	See photo for GPS location.		GPS Location	See photo for GPS location.	
Field Station#	12005+00		Field Station#	12005+00	
Pic 1 Desc.	Triple stack compost filter sock in place around drainage.		Pic 2 Desc.	RCE in place at LDY 26 entrance.	
 <p> <small> Date & Time: Fri, Sep 18, 2020, 2:15:00 EDT Position: +032.314715 / +080.556475 (+55.49) Altitude: 1866ft (+56.3m) Datum: WGS-84 Azimuth/Bearing: 140° N25W 547mils True (+12) Elevation Angle: +08.4° Horizon Angle: +03.0° Zoom: 1.0x Kaw Camp </small> </p>		 <p> <small> Date & Time: Fri, Sep 18, 2020, 2:15:00 EDT Position: +032.314715 / +080.556475 (+55.49) Altitude: 1866ft (+56.3m) Datum: WGS-84 Azimuth/Bearing: 202° N28W 5013mils True (+12) Elevation Angle: +10.4° Horizon Angle: +03.0° Zoom: 1.0x Kaw Camp </small> </p>			
GPS Location	See photo for GPS location.		GPS Location	See photo for GPS location.	
Field Station#	12005+00		Field Station#	12005+00	
Pic 3 Desc.	Dumpsters being utilized for trash management.		Pic 4 Desc.	Secondary containment in place under fuel cell.	
 <p> <small> Date & Time: Fri, Sep 18, 2020, 10:07:50 EDT Position: +032.314715 / +080.556475 (+55.49) Altitude: 1866ft (+56.3m) Datum: WGS-84 Azimuth/Bearing: 313° N27W 5564mils True (+12) Elevation Angle: +04.1° Horizon Angle: +03.0° Zoom: 1.0x Kaw Camp </small> </p>		 <p> <small> Date & Time: Fri, Sep 18, 2020, 10:17:30 EDT Position: +032.314715 / +080.556475 (+55.49) Altitude: 2168ft (+66.0m) Datum: WGS-84 Azimuth/Bearing: 290° N26W 5647mils True (+12) Elevation Angle: +01.9° Horizon Angle: +01.2° Zoom: 1.0x AR 244 </small> </p>			
GPS Location	See photo for GPS location.		GPS Location	See photo for GPS location.	
Field Station#	10883+50		Field Station#	11024+00	
Pic 5 Desc.	Rain gauge at Kaw Camp Road reads 0.5 inches.		Pic 6 Desc.	Rain gauge at AR 244 reads 0.8 inches.	

A/E	124300137	Date/Time	9/18/2020 2:14 PM	Report #	
Pictures					
Insert image here			Insert image here		
GPS Location		GPS Location		Field Station#	
Field Station#		Field Station#		Pic 7 Desc.	
Insert image here			Insert image here		
GPS Location		GPS Location		Field Station#	
Field Station#		Field Station#		Pic 9 Desc.	
Insert image here			Insert image here		
GPS Location		GPS Location		Field Station#	
Field Station#		Field Station#		Pic 11 Desc.	
Insert image here			Insert image here		
Insert image here			Insert image here		

A/E	124300137	Date/Time	9/18/2020 2:14 PM	Report #	
Pictures					
Insert image here			Insert image here		
GPS Location		GPS Location		Field Station#	
Field Station#		Field Station#		Pic 13 Desc.	
Insert image here			Insert image here		
GPS Location		GPS Location		Field Station#	
Field Station#		Field Station#		Pic 15 Desc.	
Insert image here			Insert image here		
GPS Location		GPS Location		Field Station#	
Field Station#		Field Station#		Pic 17 Desc.	
Insert image here			Insert image here		
Insert image here			Insert image here		



Visual Site Inspection Report

Project Name	H-600 Pipeline Spread G	AFE	124300137	Spread	H-600 Pipeline Spread G
Contractor	Precision			Report #	14735
Inspector	Garrett Barclay			Date/Time	9/18/2020 4:04 PM
Permit #	TBD	Inspection Type	VA SWPP	Station Begin	12005+00
State	VA	Inspection Area	Partial	Station End	12005+00
County	Giles	Ground	Damp	Temperature (°F)	67.00
Municipality	N/A	Weather	Sunny	Rain Gauge (in)	1.00
				Rain Accumulation Time (days)	1.00







1. Are the approved (stamped) E&S Plan and PCSM Plan present on site? N/A
2. Are there activities occurring outside of the limits of disturbance shown on the plan drawings? (If yes, notify the MVP Environmental Permitting Coordinator and explain in comments.) N/A
3. Is Construction sequence outlined in the construction notes of the E&S plan set or PCSM plan set being followed? (If No, notify MVP Environmental Permitting Coordinator and explain in comments.) N/A
4. **E&S BMPs** (List BMPs and note if installed and maintained as per the plan. If corrective action is needed, a picture is required.)

E&S BMPs	Compliance Level	Corrective Action	Corrective Time Frame	Date Repaired
Compost Filter Sock	Acceptable			
Housekeeping	Acceptable			
Secondary Containment	Acceptable			

5. Site Conditions

Is an unauthorized discharge (such as sediment, gravel, oil, HDD fluid, etc.) occurring to waters, wetlands, or beyond defined limits of disturbance resulting from earth disturbance activity or ineffective BMP? If yes, take a photo and immediately contact MVP Environmental Permitting Coordinator.	N/A
Have inactive disturbed areas (stockpiles, final grade) been stabilized per state requirements?	Yes
Are slopes 3:1 and greater stabilized with appropriate BMPs as per E&S plans?	Yes
Has a new slip/slide been observed? (If yes, complete Slide Report Form)	N/A

A/E	124300137	Date/Time	9/18/2020 4:04 PM	Report #	14735
6. PCSM BMPs (List BMPs and note if installed and maintained as per the plan. If corrective action is needed, a picture is required.)					
PCSM BMPs	Compliance Level	Corrective Action	Corrective Time Frame	Date Repaired	
7. Identify all remedial measures that have been taken since the previous inspection was conducted.					
Comments (Reference above questions as appropriate.)					
Arrived at LDY 26 for morning meeting Performed SWPPP inspection for LDY 28 Inspected from MP 217 - MP 218 Observed no damaged ECD's during inspection Row conditions are stable and showing good signs of vegetation No signs of sediment outside of LOD or impacting any sensitive resources No new items added to punchlist 1" of rain recorded					
Note: It is a condition of National Pollutant Discharge Elimination System and Erosion and Sediment permits that a maintenance program be conducted to provide for the operation and maintenance of all BMPs to be inspected on a weekly basis and after each stormwater event. Please list in the space provided comments to note if repairs or replacement are needed or have been made for BMPs as a result of the inspection. Failure to conduct the required inspection may result in permit suspension or the imposition of civil penalties. If supplemental monitoring is required as part of a permit condition this form may be used to meet those monitoring requirements.					

A/E	124300137	Date/Time	9/18/2020 4:04 PM	Report #	
Pictures					
					
GPS Location	See picture above for GPS coordinates		GPS Location	See picture above for GPS coordinates	
Field Station#	+1		Field Station#	+1	
Pic 1 Desc.	1" of rain recorded		Pic 2 Desc.	1" of rain recorded	
					
GPS Location	See picture above for GPS coordinates		GPS Location	See picture above for GPS coordinates	
Field Station#	12005+00		Field Station#	12005+00	
Pic 3 Desc.	ECD's and row conditions		Pic 4 Desc.	ECD's and row conditions	
					
GPS Location	See picture above for GPS coordinates		GPS Location	See picture above for GPS coordinates	
Field Station#	12005+00		Field Station#	11510+00	
Pic 5 Desc.	ECD's and row conditions		Pic 6 Desc.	ECD's and row conditions	

A/E	124300137	Date/Time	9/18/2020 4:04 PM	Report #	
Pictures					
Insert image here			Insert image here		
GPS Location		GPS Location		Field Station#	
Field Station#		Field Station#		Pic 7 Desc.	
Insert image here			Insert image here		
GPS Location		GPS Location		Field Station#	
Field Station#		Field Station#		Pic 9 Desc.	
Insert image here			Insert image here		
GPS Location		GPS Location		Field Station#	
Field Station#		Field Station#		Pic 11 Desc.	
Insert image here			Insert image here		
Insert image here			Insert image here		

A/E	124300137	Date/Time	9/18/2020 4:04 PM	Report #	
Pictures					
Insert image here			Insert image here		
GPS Location		GPS Location		Field Station#	
Field Station#		Field Station#		Pic 13 Desc.	
Insert image here			Insert image here		
GPS Location		GPS Location		Field Station#	
Field Station#		Field Station#		Pic 15 Desc.	
Insert image here			Insert image here		
GPS Location		GPS Location		Field Station#	
Field Station#		Field Station#		Pic 17 Desc.	
Insert image here			Insert image here		
Insert image here			Insert image here		