



# Visual Site Inspection Report

<b>Project Name</b>	H-600 Pipeline Spread I	<b>AFE</b>	124300139	<b>Spread</b>	H-600 Pipeline Spread I
<b>Contractor</b>	Precision			<b>Report #</b>	15213
<b>Inspector</b>	Justin Burch			<b>Date/Time</b>	10/5/2020 11:30 AM
<b>Permit #</b>	TBD	<b>Inspection Type</b>	VA SWPP	<b>Station Begin</b>	14694+77
<b>State</b>	VA	<b>Inspection Area</b>	Full	<b>Station End</b>	15142+66
<b>County</b>	Franklin/Pittsylvania	<b>Ground</b>	Damp	<b>Temperature (°F)</b>	68.00
<b>Municipality</b>	Chatham	<b>Weather</b>	Sunny	<b>Rain Gauge (in)</b>	1.20
				<b>Rain Accumulation Time (days)</b>	6.00
1. Are the approved (stamped) E&S Plan and PCSM Plan present on site?					Yes
2. Are there activities occurring outside of the limits of disturbance shown on the plan drawings? (If yes, notify the MVP Environmental Permitting Coordinator and explain in comments.)					No
3. Is Construction sequence outlined in the construction notes of the E&S plan set or PCSM plan set being followed? (If No, notify MVP Environmental Permitting Coordinator and explain in comments.)					Yes
4. E&S BMPs (List BMPs and note if installed and maintained as per the plan. If corrective action is needed, a picture is required.)					
<b>E&amp;S BMPs</b>	<b>Compliance Level</b>	<b>Corrective Action</b>		<b>Corrective Time Frame</b>	<b>Date Repaired</b>
Silt Fence (Reinforced Filter Fabric Fence)	Acceptable				
Vegetative Stabilization (Permanent)	Acceptable				
Plunge Pool	Acceptable				
Vegetative Stabilization (Temporary)	Acceptable				
Silt Fence (Reinforce Filter Fence)	Acceptable				
Waterbar	Acceptable				
<b>5. Site Conditions</b>					
Is an unauthorized discharge (such as sediment, gravel, oil, HDD fluid, etc.) occurring to waters, wetlands, or beyond defined limits of disturbance resulting from earth disturbance activity or ineffective BMP? If yes, take a photo and immediately contact MVP Environmental Permitting Coordinator.					No
Have inactive disturbed areas (stockpiles, final grade) been stabilized per state requirements?					Yes
Are slopes 3:1 and greater stabilized with appropriate BMPs as per E&S plans?					Yes
Has a new slip/slide been observed? (If yes, complete Slide Report Form)					No

<b>AFE</b>	124300139	<b>Date/Time</b>	10/5/2020 11:30 AM	<b>Report #</b>	15213
<b>6. PCSM BMPs</b> (List BMPs and note if installed and maintained as per the plan. If corrective action is needed, a picture is required.)					
<b>PCSM BMPs</b>	<b>Compliance Level</b>	<b>Corrective Action</b>	<b>Corrective Time Frame</b>	<b>Date Repaired</b>	
<b>7. Identify all remedial measures that have been taken since the previous inspection was conducted.</b>					
<b>Comments</b> (Reference above questions as appropriate.)					
<ul style="list-style-type: none"> <li>- EI performed a SWPPP inspection from 14694+77 to 15142+66.</li> <li>- Two rain events occurred since the last SWPPP inspection. A total of 1.20" was recorded at Indian Cave Road and a total of 1.10" was recorded at Armstrong Road.</li> <li>- The Contractor had an environmental crew walk with the EI two days of this SWPPP Report period between 14694+77 (Jacks Creek Road) and 15142+66 (Rock Creek Road) inspecting the ROW, ECDs and streams with the EI. Two issues were added to the punch list since the last SWPPP inspection which were addressed by the contractor's environmental crew on the same day they were identified.</li> <li>- At the time of inspection temporary vegetative stabilization was adequately established to inhibit erosion.</li> <li>- At the time of inspection permanent vegetative stabilization was well established in areas where final clean up was performed and permanent vegetation installed.</li> <li>- During this reporting period ground conditions ranged from damp to wet. By the end of this report period the ROW ground condition was mostly damp with low lying areas being wet still.</li> </ul>					
<b>Note:</b> It is a condition of National Pollutant Discharge Elimination System and Erosion and Sediment permits that a maintenance program be conducted to provide for the operation and maintenance of all BMPs to be inspected on a weekly basis and after each stormwater event. Please list in the space provided comments to note if repairs or replacement are needed or have been made for BMPs as a result of the inspection. Failure to conduct the required inspection may result in permit suspension or the imposition of civil penalties. If supplemental monitoring is required as part of a permit condition this form may be used to meet those monitoring requirements.					

<b>A/E</b>	124300139	<b>Date/Time</b>	10/5/2020 11:30 AM	<b>Report #</b>	
<b>Pictures</b>					
<b>GPS Location</b>		<b>GPS Location</b>		<b>GPS Location</b>	
0		0		0	
<b>Field Station#</b>		<b>Field Station#</b>		<b>Field Station#</b>	
14728+00		14924+00		15053+00	
<b>Pic 1 Desc.</b>		<b>Pic 2 Desc.</b>		<b>Pic 3 Desc.</b>	
Super silt fence in acceptable condition		Permanent vegetative stabilization in acceptable condition		Clean water diversion plunge pool in acceptable condition	
<b>GPS Location</b>		<b>GPS Location</b>		<b>GPS Location</b>	
0		0		0	
<b>Field Station#</b>		<b>Field Station#</b>		<b>Field Station#</b>	
15134+00		15724+00		15028+00	
<b>Pic 4 Desc.</b>		<b>Pic 5 Desc.</b>		<b>Pic 6 Desc.</b>	
Temporary vegetative stabilization in acceptable condition		P1 silt fence in acceptable condition		Waterbar in acceptable condition	

<b>A/E</b>	124300139	<b>Date/Time</b>	10/5/2020 11:30 AM	<b>Report #</b>	
<b>Pictures</b>					
Insert image here			Insert image here		
<b>GPS Location</b>		<b>GPS Location</b>		<b>Field Station#</b>	
<b>Field Station#</b>		<b>Field Station#</b>		<b>Pic 7 Desc.</b>	
Insert image here			Insert image here		
<b>GPS Location</b>		<b>GPS Location</b>		<b>Field Station#</b>	
<b>Field Station#</b>		<b>Field Station#</b>		<b>Pic 9 Desc.</b>	
Insert image here			Insert image here		
<b>GPS Location</b>		<b>GPS Location</b>		<b>Field Station#</b>	
<b>Field Station#</b>		<b>Field Station#</b>		<b>Pic 11 Desc.</b>	
Insert image here			Insert image here		







<b>A/E</b>	124300139	<b>Date/Time</b>	10/5/2020 11:30 AM	<b>Report #</b>	
<b>Pictures</b>					
Insert image here			Insert image here		
<b>GPS Location</b>		<b>GPS Location</b>		<b>Field Station#</b>	
<b>Field Station#</b>		<b>Field Station#</b>		<b>Pic 13 Desc.</b>	
Insert image here			Insert image here		
<b>GPS Location</b>		<b>GPS Location</b>		<b>Field Station#</b>	
<b>Field Station#</b>		<b>Field Station#</b>		<b>Pic 15 Desc.</b>	
Insert image here			Insert image here		
<b>GPS Location</b>		<b>GPS Location</b>		<b>Field Station#</b>	
<b>Field Station#</b>		<b>Field Station#</b>		<b>Pic 17 Desc.</b>	
Insert image here			Insert image here		
Insert image here			Insert image here		



## Visual Site Inspection Report

<b>Project Name</b>	H-600 Pipeline Spread I	<b>AFE</b>	124300139	<b>Spread</b>	H-600 Pipeline Spread I
<b>Contractor</b>	Precision			<b>Report #</b>	15214
<b>Inspector</b>	John White			<b>Date/Time</b>	10/5/2020 11:37 AM
<b>Permit #</b>	TBD	<b>Inspection Type</b>	VA SWPP	<b>Station Begin</b>	15584+23
<b>State</b>	VA	<b>Inspection Area</b>	Full	<b>Station End</b>	16027+46
<b>County</b>	Pittsylvania	<b>Ground</b>	Damp	<b>Temperature (°F)</b>	66.00
<b>Municipality</b>	Chatham	<b>Weather</b>	Sunny	<b>Rain Gauge (in)</b>	1.00
				<b>Rain Accumulation Time (days)</b>	6.00
1. Are the approved (stamped) E&S Plan and PCSM Plan present on site?					Yes
2. Are there activities occurring outside of the limits of disturbance shown on the plan drawings? (If yes, notify the MVP Environmental Permitting Coordinator and explain in comments.)					No
3. Is Construction sequence outlined in the construction notes of the E&S plan set or PCSM plan set being followed? (If No, notify MVP Environmental Permitting Coordinator and explain in comments.)					Yes
4. <b>E&amp;S BMPs</b> (List BMPs and note if installed and maintained as per the plan. If corrective action is needed, a picture is required.)					
<b>E&amp;S BMPs</b>	<b>Compliance Level</b>	<b>Corrective Action</b>	<b>Corrective Time Frame</b>	<b>Date Repaired</b>	
Compost Filter Sock	Acceptable				
Equipment Bridge	Acceptable				
Housekeeping	Acceptable				
Sensitive Resource Signage	Acceptable				
Silt Fence (Filter Fabric Fence)	Acceptable				
Sump Pit	Acceptable				
Vegetative Stabilization (Temporary)	Acceptable				
Waterbar	Acceptable				
Waterbar End Treatment	Acceptable				
<b>5. Site Conditions</b>					
Is an unauthorized discharge (such as sediment, gravel, oil, HDD fluid, etc.) occurring to waters, wetlands, or beyond defined limits of disturbance resulting from earth disturbance activity or ineffective BMP? If yes, take a photo and immediately contact MVP Environmental Permitting Coordinator.					No
Have inactive disturbed areas (stockpiles, final grade) been stabilized per state requirements?					Yes
Are slopes 3:1 and greater stabilized with appropriate BMPs as per E&S plans?					Yes
Has a new slip/slide been observed? (If yes, complete Slide Report Form)					No

<b>A/E</b>	124300139	<b>Date/Time</b>	10/5/2020 11:37 AM	<b>Report #</b>	15214
<b>6. PCSM BMPs</b> (List BMPs and note if installed and maintained as per the plan. If corrective action is needed, a picture is required.)					
<b>PCSM BMPs</b>	<b>Compliance Level</b>	<b>Corrective Action</b>	<b>Corrective Time Frame</b>	<b>Date Repaired</b>	
<b>7. Identify all remedial measures that have been taken since the previous inspection was conducted.</b>					
<b>Comments</b> (Reference above questions as appropriate.)					
Performed SWPPP Inspection on this section. The first rain event was Wednesday 9/30/2020 with an average amount of .7", the second rain event was Friday 10/2/2020 with an average amount of .3". There were issues identified and repaired by the Contractor. Other than what was added to the punch list and repaired there were no issues to report at the time of Inspection.					
<b>Note:</b> It is a condition of National Pollutant Discharge Elimination System and Erosion and Sediment permits that a maintenance program be conducted to provide for the operation and maintenance of all BMPs to be inspected on a weekly basis and after each stormwater event. Please list in the space provided comments to note if repairs or replacement are needed or have been made for BMPs as a result of the inspection. Failure to conduct the required inspection may result in permit suspension or the imposition of civil penalties. If supplemental monitoring is required as part of a permit condition this form may be used to meet those monitoring requirements.					

<b>A/E</b>	124300139	<b>Date/Time</b>	10/5/2020 11:37 AM	<b>Report #</b>	
<b>Pictures</b>					
					
<b>GPS Location</b>	O	<b>GPS Location</b>	O		
<b>Field Station#</b>	15615+50	<b>Field Station#</b>	15614+94		
<b>Pic 1 Desc.</b>	Observing signage, breaker,end treatment and temporary stabilization.	<b>Pic 2 Desc.</b>	Observing equipment crossing and ECD's performing as they should.		
					
<b>GPS Location</b>	O	<b>GPS Location</b>	O		
<b>Field Station#</b>	15695+50	<b>Field Station#</b>	15618+00		
<b>Pic 3 Desc.</b>	Observing sump,end treatment and p1 performing as they should.	<b>Pic 4 Desc.</b>	Observing sump and end treatment performing as they should.		
					
<b>GPS Location</b>	O	<b>GPS Location</b>	O		
<b>Field Station#</b>	15700+40	<b>Field Station#</b>	15702+00		
<b>Pic 5 Desc.</b>	Observing equipment crossing and ECD's performing as they should.	<b>Pic 6 Desc.</b>	Observing temporary vegetation and ECD's performing as they should.		

<b>A/E</b>	124300139	<b>Date/Time</b>	10/5/2020 11:37 AM	<b>Report #</b>	
<b>Pictures</b>					
Insert image here			Insert image here		
<b>GPS Location</b>		<b>GPS Location</b>		<b>Field Station#</b>	
<b>Field Station#</b>		<b>Field Station#</b>		<b>Pic 7 Desc.</b>	
Insert image here			Insert image here		
<b>GPS Location</b>		<b>GPS Location</b>		<b>Field Station#</b>	
<b>Field Station#</b>		<b>Field Station#</b>		<b>Pic 9 Desc.</b>	
Insert image here			Insert image here		
<b>GPS Location</b>		<b>GPS Location</b>		<b>Field Station#</b>	
<b>Field Station#</b>		<b>Field Station#</b>		<b>Pic 11 Desc.</b>	
Insert image here			Insert image here		
Insert image here			Insert image here		

<b>A/E</b>	124300139	<b>Date/Time</b>	10/5/2020 11:37 AM	<b>Report #</b>	
<b>Pictures</b>					
Insert image here			Insert image here		
<b>GPS Location</b>		<b>GPS Location</b>		<b>Field Station#</b>	
<b>Field Station#</b>		<b>Field Station#</b>		<b>Pic 13 Desc.</b>	
Insert image here			Insert image here		
<b>GPS Location</b>		<b>GPS Location</b>		<b>Field Station#</b>	
<b>Field Station#</b>		<b>Field Station#</b>		<b>Pic 15 Desc.</b>	
Insert image here			Insert image here		
<b>GPS Location</b>		<b>GPS Location</b>		<b>Field Station#</b>	
<b>Field Station#</b>		<b>Field Station#</b>		<b>Pic 17 Desc.</b>	
Insert image here			Insert image here		
Insert image here			Insert image here		



# Visual Site Inspection Report

<b>Project Name</b>	H-603 Pipeline Spread I	<b>AFE</b>	124300139	<b>Spread</b>	H-603 Pipeline Spread I
<b>Contractor</b>	Precision			<b>Report #</b>	15215
<b>Inspector</b>	John White			<b>Date/Time</b>	10/5/2020 11:54 AM
<b>Permit #</b>	TBD	<b>Inspection Type</b>	VA SWPP	<b>Station Begin</b>	00+00
<b>State</b>	VA	<b>Inspection Area</b>	Full	<b>Station End</b>	24+53
<b>County</b>	Pittsylvania	<b>Ground</b>	Damp	<b>Temperature (°F)</b>	66.00
<b>Municipality</b>	Chatham	<b>Weather</b>	Sunny	<b>Rain Gauge (in)</b>	1.10
				<b>Rain Accumulation Time (days)</b>	6.00

1. Are the approved (stamped) E&S Plan and PCSM Plan present on site? Yes
2. Are there activities occurring outside of the limits of disturbance shown on the plan drawings? (If yes, notify the MVP Environmental Permitting Coordinator and explain in comments.) No
3. Is Construction sequence outlined in the construction notes of the E&S plan set or PCSM plan set being followed? (If No, notify MVP Environmental Permitting Coordinator and explain in comments.) Yes
4. **E&S BMPs** (List BMPs and note if installed and maintained as per the plan. If corrective action is needed, a picture is required.)

E&S BMPs	Compliance Level	Corrective Action	Corrective Time Frame	Date Repaired
Housekeeping	Acceptable			
Rock Construction Entrance	Acceptable			
Sensitive Resource Signage	Acceptable			
Vegetative Stabilization (Temporary)	Acceptable			

## 5. Site Conditions

Is an unauthorized discharge (such as sediment, gravel, oil, HDD fluid, etc.) occurring to waters, wetlands, or beyond defined limits of disturbance resulting from earth disturbance activity or ineffective BMP? If yes, take a photo and immediately contact MVP Environmental Permitting Coordinator.	No
Have inactive disturbed areas (stockpiles, final grade) been stabilized per state requirements?	Yes
Are slopes 3:1 and greater stabilized with appropriate BMPs as per E&S plans?	Yes
Has a new slip/slide been observed? (If yes, complete Slide Report Form)	No

<b>A/E</b>	124300139	<b>Date/Time</b>	10/5/2020 11:54 AM	<b>Report #</b>	15215
<b>6. PCSM BMPs</b> (List BMPs and note if installed and maintained as per the plan. If corrective action is needed, a picture is required.)					
<b>PCSM BMPs</b>	<b>Compliance Level</b>	<b>Corrective Action</b>	<b>Corrective Time Frame</b>	<b>Date Repaired</b>	
<b>7. Identify all remedial measures that have been taken since the previous inspection was conducted.</b>					
<b>Comments</b> (Reference above questions as appropriate.)					
Performed SWPPP Inspection on line #603. The first rain event was Wednesday 9/30/2020 and was .9", the second was Friday 10/2/2020 and was .2". There were no issues to report at the time of Inspection.					
<b>Note:</b> It is a condition of National Pollutant Discharge Elimination System and Erosion and Sediment permits that a maintenance program be conducted to provide for the operation and maintenance of all BMPs to be inspected on a weekly basis and after each stormwater event. Please list in the space provided comments to note if repairs or replacement are needed or have been made for BMPs as a result of the inspection. Failure to conduct the required inspection may result in permit suspension or the imposition of civil penalties. If supplemental monitoring is required as part of a permit condition this form may be used to meet those monitoring requirements.					

<b>A/E</b>	124300139	<b>Date/Time</b>	10/5/2020 11:54 AM	<b>Report #</b>	
<b>Pictures</b>					
<b>GPS Location</b>	O	<b>GPS Location</b>	O		
<b>Field Station#</b>	13+95	<b>Field Station#</b>	21+00		
<b>Pic 1 Desc.</b>	Observing RCE , signage and temporary vegetation.	<b>Pic 2 Desc.</b>	Observing temporary vegetation.		
<b>GPS Location</b>	O	<b>GPS Location</b>	O		
<b>Field Station#</b>	13+77	<b>Field Station#</b>	3+00		
<b>Pic 3 Desc.</b>	Observing RCE.	<b>Pic 4 Desc.</b>	Observing temporary stabilization and vegetation.		
Insert image here			Insert image here		
<b>GPS Location</b>		<b>GPS Location</b>			
<b>Field Station#</b>		<b>Field Station#</b>			
<b>Pic 5 Desc.</b>		<b>Pic 6 Desc.</b>			

<b>A/E</b>	124300139	<b>Date/Time</b>	10/5/2020 11:54 AM	<b>Report #</b>	
<b>Pictures</b>					
Insert image here			Insert image here		
<b>GPS Location</b>		<b>GPS Location</b>		<b>Field Station#</b>	
<b>Field Station#</b>		<b>Field Station#</b>		<b>Pic 7 Desc.</b>	
Insert image here			Insert image here		
<b>GPS Location</b>		<b>GPS Location</b>		<b>Field Station#</b>	
<b>Field Station#</b>		<b>Field Station#</b>		<b>Pic 9 Desc.</b>	
Insert image here			Insert image here		
<b>GPS Location</b>		<b>GPS Location</b>		<b>Field Station#</b>	
<b>Field Station#</b>		<b>Field Station#</b>		<b>Pic 11 Desc.</b>	
Insert image here			Insert image here		
Insert image here			Insert image here		

<b>A/E</b>	124300139	<b>Date/Time</b>	10/5/2020 11:54 AM	<b>Report #</b>	
<b>Pictures</b>					
Insert image here			Insert image here		
<b>GPS Location</b>		<b>GPS Location</b>		<b>Field Station#</b>	
<b>Field Station#</b>		<b>Field Station#</b>		<b>Pic 13 Desc.</b>	
Insert image here			Insert image here		
<b>GPS Location</b>		<b>GPS Location</b>		<b>Field Station#</b>	
<b>Field Station#</b>		<b>Field Station#</b>		<b>Pic 15 Desc.</b>	
Insert image here			Insert image here		
<b>GPS Location</b>		<b>GPS Location</b>		<b>Field Station#</b>	
<b>Field Station#</b>		<b>Field Station#</b>		<b>Pic 17 Desc.</b>	
Insert image here			Insert image here		
Insert image here			Insert image here		



## Visual Site Inspection Report

<b>Project Name</b>	H-600 Pipeline Spread I	<b>AFE</b>	124300139	<b>Spread</b>	H-600 Pipeline Spread I
<b>Contractor</b>	Precision			<b>Report #</b>	15216
<b>Inspector</b>	Logan Box			<b>Date/Time</b>	10/5/2020 11:40 AM
<b>Permit #</b>	TBD	<b>Inspection Type</b>	VA SWPP	<b>Station Begin</b>	13670+00
<b>State</b>	VA	<b>Inspection Area</b>	Partial	<b>Station End</b>	13853+45
<b>County</b>	Franklin	<b>Ground</b>	Damp	<b>Temperature (°F)</b>	71.00
<b>Municipality</b>	N/A	<b>Weather</b>	Sunny	<b>Rain Gauge (in)</b>	1.00
				<b>Rain Accumulation Time (days)</b>	6.00





1. Are the approved (stamped) E&S Plan and PCSM Plan present on site? Yes
2. Are there activities occurring outside of the limits of disturbance shown on the plan drawings? (If yes, notify the MVP Environmental Permitting Coordinator and explain in comments.) No
3. Is Construction sequence outlined in the construction notes of the E&S plan set or PCSM plan set being followed? (If No, notify MVP Environmental Permitting Coordinator and explain in comments.) Yes
4. **E&S BMPs** (List BMPs and note if installed and maintained as per the plan. If corrective action is needed, a picture is required.)

E&S BMPs	Compliance Level	Corrective Action	Corrective Time Frame	Date Repaired
Sump Pit	Acceptable			
Compost Filter Sock	Acceptable			
Vegetative Stabilization (Temporary)	Acceptable			

### 5. Site Conditions

Is an unauthorized discharge (such as sediment, gravel, oil, HDD fluid, etc.) occurring to waters, wetlands, or beyond defined limits of disturbance resulting from earth disturbance activity or ineffective BMP? If yes, take a photo and immediately contact MVP Environmental Permitting Coordinator.	No
Have inactive disturbed areas (stockpiles, final grade) been stabilized per state requirements?	Yes
Are slopes 3:1 and greater stabilized with appropriate BMPs as per E&S plans?	Yes
Has a new slip/slide been observed? (If yes, complete Slide Report Form)	No

<b>A/E</b>	124300139	<b>Date/Time</b>	10/5/2020 11:40 AM	<b>Report #</b>	15216
<b>6. PCSM BMPs</b> (List BMPs and note if installed and maintained as per the plan. If corrective action is needed, a picture is required.)					
<b>PCSM BMPs</b>	<b>Compliance Level</b>	<b>Corrective Action</b>	<b>Corrective Time Frame</b>	<b>Date Repaired</b>	
<b>7. Identify all remedial measures that have been taken since the previous inspection was conducted.</b>					
<b>Comments</b> (Reference above questions as appropriate.)					
<p>Traveled and inspected all ECDs throughout the row, monitored vegetation growth throughout.</p> <p>Inspected all stream and wetland crossings, checked equipment bridges and protection.</p> <p>The EI Talked with environmental crews as they worked to make repairs to punch list items and inspected ECDs to be sure they were installed correctly.</p> <p>Total measurable rainfall for this period is 1". Row conditions were wet in some locations, areas were accessible for any maintenance repairs .</p> <p>At the times of inspection the were no environmental issues observed.</p>					
<b>Note:</b> It is a condition of National Pollutant Discharge Elimination System and Erosion and Sediment permits that a maintenance program be conducted to provide for the operation and maintenance of all BMPs to be inspected on a weekly basis and after each stormwater event. Please list in the space provided comments to note if repairs or replacement are needed or have been made for BMPs as a result of the inspection. Failure to conduct the required inspection may result in permit suspension or the imposition of civil penalties. If supplemental monitoring is required as part of a permit condition this form may be used to meet those monitoring requirements.					

<b>A/E</b>	124300139	<b>Date/Time</b>	10/5/2020 11:40 AM	<b>Report #</b>	
<b>Pictures</b>					
					
<b>GPS Location</b>	00000	<b>GPS Location</b>	00000		
<b>Field Station#</b>	13811+66	<b>Field Station#</b>	13805+66		
<b>Pic 1 Desc.</b>	Monitored sump pit and end treatment. No environmental issues observed at the time of inspection		<b>Pic 2 Desc.</b>	Row photo showing ECDs in place and functioning at the time of inspection	
					
<b>GPS Location</b>	000000	<b>GPS Location</b>	000000		
<b>Field Station#</b>	13805+69	<b>Field Station#</b>	13805+69		
<b>Pic 3 Desc.</b>	Stream observation photo facing upstream. No environmental issues observed at the time of inspection		<b>Pic 4 Desc.</b>	Stream observation photo facing downstream	
Insert image here			Insert image here		
<b>GPS Location</b>		<b>GPS Location</b>			
<b>Field Station#</b>		<b>Field Station#</b>			
<b>Pic 5 Desc.</b>			<b>Pic 6 Desc.</b>		

<b>A/E</b>	124300139	<b>Date/Time</b>	10/5/2020 11:40 AM	<b>Report #</b>	
<b>Pictures</b>					
Insert image here			Insert image here		
<b>GPS Location</b>		<b>GPS Location</b>		<b>Field Station#</b>	
<b>Field Station#</b>		<b>Field Station#</b>		<b>Pic 7 Desc.</b>	
Insert image here			Insert image here		
<b>GPS Location</b>		<b>GPS Location</b>		<b>Field Station#</b>	
<b>Field Station#</b>		<b>Field Station#</b>		<b>Pic 9 Desc.</b>	
Insert image here			Insert image here		
<b>GPS Location</b>		<b>GPS Location</b>		<b>Field Station#</b>	
<b>Field Station#</b>		<b>Field Station#</b>		<b>Pic 11 Desc.</b>	
Insert image here			Insert image here		
Insert image here			Insert image here		

<b>A/E</b>	124300139	<b>Date/Time</b>	10/5/2020 11:40 AM	<b>Report #</b>	
<b>Pictures</b>					
Insert image here			Insert image here		
<b>GPS Location</b>		<b>GPS Location</b>		<b>Field Station#</b>	
<b>Field Station#</b>		<b>Field Station#</b>		<b>Pic 13 Desc.</b>	
Insert image here			Insert image here		
<b>GPS Location</b>		<b>GPS Location</b>		<b>Field Station#</b>	
<b>Field Station#</b>		<b>Field Station#</b>		<b>Pic 15 Desc.</b>	
Insert image here			Insert image here		
<b>GPS Location</b>		<b>GPS Location</b>		<b>Field Station#</b>	
<b>Field Station#</b>		<b>Field Station#</b>		<b>Pic 17 Desc.</b>	
Insert image here			Insert image here		
Insert image here			Insert image here		



# Visual Site Inspection Report

<b>Project Name</b>	H-602 Pipeline Spread I	<b>AFE</b>	124300139	<b>Spread</b>	H-602 Pipeline Spread I	
<b>Contractor</b>	Precision			<b>Report #</b>	15217	
<b>Inspector</b>	John White			<b>Date/Time</b>	10/5/2020 12:20 PM	
<b>Permit #</b>	TBD	<b>Inspection Type</b>	VA SWPP	<b>Station Begin</b>	00+00	
<b>State</b>	VA	<b>Inspection Area</b>	Full	<b>Station End</b>	19+25	
<b>County</b>	Pittsylvania	<b>Ground</b>	Damp	<b>Temperature (°F)</b>	66.00	
<b>Municipality</b>	Chatham	<b>Weather</b>	Sunny	<b>Rain Gauge (in)</b>	1.10	
				<b>Rain Accumulation Time (days)</b>	6.00	
1. Are the approved (stamped) E&S Plan and PCSM Plan present on site?						Yes
2. Are there activities occurring outside of the limits of disturbance shown on the plan drawings? (If yes, notify the MVP Environmental Permitting Coordinator and explain in comments.)						No
3. Is Construction sequence outlined in the construction notes of the E&S plan set or PCSM plan set being followed? (If No, notify MVP Environmental Permitting Coordinator and explain in comments.)						Yes
4. E&S BMPs (List BMPs and note if installed and maintained as per the plan. If corrective action is needed, a picture is required.)						
<b>E&amp;S BMPs</b>		<b>Compliance Level</b>	<b>Corrective Action</b>	<b>Corrective Time Frame</b>	<b>Date Repaired</b>	
Compost Filter Sock		Acceptable				
Equipment Bridge		Acceptable				
Housekeeping		Acceptable				
Sensitive Resource Signage		Acceptable				
Vegetative Stabilization (Temporary)		Acceptable				
<b>5. Site Conditions</b>						
Is an unauthorized discharge (such as sediment, gravel, oil, HDD fluid, etc.) occurring to waters, wetlands, or beyond defined limits of disturbance resulting from earth disturbance activity or ineffective BMP? If yes, take a photo and immediately contact MVP Environmental Permitting Coordinator.						No
Have inactive disturbed areas (stockpiles, final grade) been stabilized per state requirements?						Yes
Are slopes 3:1 and greater stabilized with appropriate BMPs as per E&S plans?						Yes
Has a new slip/slide been observed? (If yes, complete Slide Report Form)						No

<b>A/E</b>	124300139	<b>Date/Time</b>	10/5/2020 12:20 PM	<b>Report #</b>	15217
<b>6. PCSM BMPs</b> (List BMPs and note if installed and maintained as per the plan. If corrective action is needed, a picture is required.)					
<b>PCSM BMPs</b>	<b>Compliance Level</b>	<b>Corrective Action</b>	<b>Corrective Time Frame</b>	<b>Date Repaired</b>	
<b>7. Identify all remedial measures that have been taken since the previous inspection was conducted.</b>					
<b>Comments</b> (Reference above questions as appropriate.)					
Performed SWPPP Inspection on line #602. The rain event was Wednesday 9/30/2020 and was .9", the second rain event was Friday 10/2/2020 and was.2". There were no issues to report at the time of Inspection.					
<b>Note:</b> It is a condition of National Pollutant Discharge Elimination System and Erosion and Sediment permits that a maintenance program be conducted to provide for the operation and maintenance of all BMPs to be inspected on a weekly basis and after each stormwater event. Please list in the space provided comments to note if repairs or replacement are needed or have been made for BMPs as a result of the inspection. Failure to conduct the required inspection may result in permit suspension or the imposition of civil penalties. If supplemental monitoring is required as part of a permit condition this form may be used to meet those monitoring requirements.					

<b>A/E</b>	124300139	<b>Date/Time</b>	10/5/2020 12:20 PM	<b>Report #</b>	
<b>Pictures</b>					
<b>GPS Location</b>	O	<b>GPS Location</b>	O		
<b>Field Station#</b>	8+00	<b>Field Station#</b>	6+50		
<b>Pic 1 Desc.</b>	Observing temporary vegetation.	<b>Pic 2 Desc.</b>	Observing temporary vegetation.		
<b>GPS Location</b>	O	<b>GPS Location</b>	O		
<b>Field Station#</b>	11+00	<b>Field Station#</b>	12+65		
<b>Pic 3 Desc.</b>	Observing temporary vegetation and signage.	<b>Pic 4 Desc.</b>	Observing equipment crossing and ECD's performing as they should.		
Insert image here			Insert image here		
<b>GPS Location</b>		<b>GPS Location</b>			
<b>Field Station#</b>		<b>Field Station#</b>			
<b>Pic 5 Desc.</b>		<b>Pic 6 Desc.</b>			

<b>A/E</b>	124300139	<b>Date/Time</b>	10/5/2020 12:20 PM	<b>Report #</b>	
<b>Pictures</b>					
Insert image here			Insert image here		
<b>GPS Location</b>		<b>GPS Location</b>		<b>Field Station#</b>	
<b>Field Station#</b>		<b>Field Station#</b>		<b>Pic 7 Desc.</b>	
Insert image here			Insert image here		
<b>GPS Location</b>		<b>GPS Location</b>		<b>Field Station#</b>	
<b>Field Station#</b>		<b>Field Station#</b>		<b>Pic 9 Desc.</b>	
Insert image here			Insert image here		
<b>GPS Location</b>		<b>GPS Location</b>		<b>Field Station#</b>	
<b>Field Station#</b>		<b>Field Station#</b>		<b>Pic 11 Desc.</b>	
Insert image here			Insert image here		
Insert image here			Insert image here		

<b>A/E</b>	124300139	<b>Date/Time</b>	10/5/2020 12:20 PM	<b>Report #</b>	
<b>Pictures</b>					
Insert image here			Insert image here		
<b>GPS Location</b>		<b>GPS Location</b>		<b>Field Station#</b>	
<b>Field Station#</b>		<b>Field Station#</b>		<b>Pic 13 Desc.</b>	
Insert image here			Insert image here		
<b>GPS Location</b>		<b>GPS Location</b>		<b>Field Station#</b>	
<b>Field Station#</b>		<b>Field Station#</b>		<b>Pic 15 Desc.</b>	
Insert image here			Insert image here		
<b>GPS Location</b>		<b>GPS Location</b>		<b>Field Station#</b>	
<b>Field Station#</b>		<b>Field Station#</b>		<b>Pic 17 Desc.</b>	
Insert image here			Insert image here		
Insert image here			Insert image here		



# Visual Site Inspection Report

<b>Project Name</b>	H-600 Pipeline Spread I	<b>AFE</b>	124300139	<b>Spread</b>	H-600 Pipeline Spread I	
<b>Contractor</b>	Precision			<b>Report #</b>	15219	
<b>Inspector</b>	Glenn Mike Renfro			<b>Date/Time</b>	10/5/2020 1:56 PM	
<b>Permit #</b>	TBD	<b>Inspection Type</b>	VA SWPP	<b>Station Begin</b>	0000+00	
<b>State</b>	VA	<b>Inspection Area</b>	Full	<b>Station End</b>	0000+00	
<b>County</b>	Franklin	<b>Ground</b>	Dry	<b>Temperature (°F)</b>	64.00	
<b>Municipality</b>	N/A	<b>Weather</b>	Sunny	<b>Rain Gauge (in)</b>	0.75	
				<b>Rain Accumulation Time (days)</b>	6.00	
1. Are the approved (stamped) E&S Plan and PCSM Plan present on site?						Yes
2. Are there activities occurring outside of the limits of disturbance shown on the plan drawings? (If yes, notify the MVP Environmental Permitting Coordinator and explain in comments.)						No
3. Is Construction sequence outlined in the construction notes of the E&S plan set or PCSM plan set being followed? (If No, notify MVP Environmental Permitting Coordinator and explain in comments.)						Yes
4. <b>E&amp;S BMPs</b> (List BMPs and note if installed and maintained as per the plan. If corrective action is needed, a picture is required.)						
<b>E&amp;S BMPs</b>		<b>Compliance Level</b>	<b>Corrective Action</b>	<b>Corrective Time Frame</b>	<b>Date Repaired</b>	
Compost Filter Sock		Communication	Maintenance needed	48 Hours		
Housekeeping		Acceptable				
Rock Construction Entrance		Acceptable				
Secondary Containment		Acceptable				
<b>5. Site Conditions</b>						
Is an unauthorized discharge (such as sediment, gravel, oil, HDD fluid, etc.) occurring to waters, wetlands, or beyond defined limits of disturbance resulting from earth disturbance activity or ineffective BMP? If yes, take a photo and immediately contact MVP Environmental Permitting Coordinator.						No
Have inactive disturbed areas (stockpiles, final grade) been stabilized per state requirements?						N/A
Are slopes 3:1 and greater stabilized with appropriate BMPs as per E&S plans?						N/A
Has a new slip/slide been observed? (If yes, complete Slide Report Form)						No

<b>A/E</b>	124300139	<b>Date/Time</b>	10/5/2020 1:56 PM	<b>Report #</b>	15219
<b>6. PCSM BMPs</b> (List BMPs and note if installed and maintained as per the plan. If corrective action is needed, a picture is required.)					
<b>PCSM BMPs</b>	<b>Compliance Level</b>	<b>Corrective Action</b>	<b>Corrective Time Frame</b>	<b>Date Repaired</b>	
<b>7. Identify all remedial measures that have been taken since the previous inspection was conducted.</b>					
<b>Comments</b> (Reference above questions as appropriate.)					
<ul style="list-style-type: none"> <li>- Performed SWPPP inspection of Spread I main laydown yard in Rocky Mount. Va.</li> <li>- All perimeter ECD's were inspected and two issues were observed (See pics 2 and 3)</li> <li>- The inlet protection for the parking lot drains in the paved yard are in good condition.</li> <li>- All secondary containment structures were found to be in compliance at the time of inspection.</li> <li>- There were no housekeeping issues found during the inspection.</li> <li>- The RCE at the gravel yard was in good condition.</li> <li>- The General Construction permits and contact information are posted at the main entrance of the paved yard as required.</li> <li>- Any issues observed during today's inspection were placed on the punch list and given to the contractor to address.</li> </ul>					
<b>Note:</b> It is a condition of National Pollutant Discharge Elimination System and Erosion and Sediment permits that a maintenance program be conducted to provide for the operation and maintenance of all BMPs to be inspected on a weekly basis and after each stormwater event. Please list in the space provided comments to note if repairs or replacement are needed or have been made for BMPs as a result of the inspection. Failure to conduct the required inspection may result in permit suspension or the imposition of civil penalties. If supplemental monitoring is required as part of a permit condition this form may be used to meet those monitoring requirements.					

AFE	124300139	Date/Time	10/5/2020 1:56 PM	Report #	
Pictures					
					
GPS Location		000000000000			
Field Station#		0000+00			
Pic 1 Desc.		Inlet protection for parking lot drain near storage building in acceptable condition			
					
GPS Location		000000000000			
Field Station#		0000+00			
Pic 2 Desc.		Perimeter ECD's on west side of paved yard needs maintenance.(damaged)			
					
GPS Location		000000000000			
Field Station#		0000+00			
Pic 3 Desc.		Triple CFS on south end of paved yard needs maintenance (gap in triple stack)			
					
GPS Location		000000000000			
Field Station#		0000+00			
Pic 4 Desc.		Secondary containment structure for fuel cell in compliance.			
GPS Location		000000000000			
Field Station#		0000+00			
Pic 5 Desc.		Perimeter ECD's on north end of gravel yard in good condition.			
GPS Location		000000000000			
Field Station#		0000+00			
Pic 6 Desc.		RCE at gravel yard in good condition.			

<b>A/E</b>	124300139	<b>Date/Time</b>	10/5/2020 1:56 PM	<b>Report #</b>	
<b>Pictures</b>					
Insert image here			Insert image here		
<b>GPS Location</b>		<b>GPS Location</b>		<b>Field Station#</b>	
<b>Field Station#</b>		<b>Field Station#</b>		<b>Pic 7 Desc.</b>	
Insert image here			Insert image here		
<b>GPS Location</b>		<b>GPS Location</b>		<b>Field Station#</b>	
<b>Field Station#</b>		<b>Field Station#</b>		<b>Pic 9 Desc.</b>	
Insert image here			Insert image here		
<b>GPS Location</b>		<b>GPS Location</b>		<b>Field Station#</b>	
<b>Field Station#</b>		<b>Field Station#</b>		<b>Pic 11 Desc.</b>	
Insert image here			Insert image here		
Insert image here			Insert image here		

<b>A/E</b>	124300139	<b>Date/Time</b>	10/5/2020 1:56 PM	<b>Report #</b>	
<b>Pictures</b>					
Insert image here			Insert image here		
<b>GPS Location</b>		<b>GPS Location</b>		<b>Field Station#</b>	
<b>Field Station#</b>		<b>Field Station#</b>		<b>Pic 13 Desc.</b>	
Insert image here			Insert image here		
<b>GPS Location</b>		<b>GPS Location</b>		<b>Field Station#</b>	
<b>Field Station#</b>		<b>Field Station#</b>		<b>Pic 15 Desc.</b>	
Insert image here			Insert image here		
<b>GPS Location</b>		<b>GPS Location</b>		<b>Field Station#</b>	
<b>Field Station#</b>		<b>Field Station#</b>		<b>Pic 17 Desc.</b>	
Insert image here			Insert image here		
Insert image here			Insert image here		



# Visual Site Inspection Report

<b>Project Name</b>	H-600 Pipeline Spread I	<b>AFE</b>	124300139	<b>Spread</b>	H-600 Pipeline Spread I
<b>Contractor</b>	Precision			<b>Report #</b>	15220
<b>Inspector</b>	Ben Davenport			<b>Date/Time</b>	10/5/2020 2:32 PM
<b>Permit #</b>	TBD	<b>Inspection Type</b>	VA SWPP	<b>Station Begin</b>	15142+66
<b>State</b>	VA	<b>Inspection Area</b>	Partial	<b>Station End</b>	15584+23
<b>County</b>	Pittsylvania	<b>Ground</b>	Dry	<b>Temperature (°F)</b>	67.00
<b>Municipality</b>	Chatham	<b>Weather</b>	Sunny	<b>Rain Gauge (in)</b>	1.25
				<b>Rain Accumulation Time (days)</b>	6.00

1. Are the approved (stamped) E&S Plan and PCSM Plan present on site? Yes
2. Are there activities occurring outside of the limits of disturbance shown on the plan drawings? (If yes, notify the MVP Environmental Permitting Coordinator and explain in comments.) No
3. Is Construction sequence outlined in the construction notes of the E&S plan set or PCSM plan set being followed? (If No, notify MVP Environmental Permitting Coordinator and explain in comments.) Yes
4. **E&S BMPs** (List BMPs and note if installed and maintained as per the plan. If corrective action is needed, a picture is required.)

E&S BMPs	Compliance Level	Corrective Action	Corrective Time Frame	Date Repaired
Compost Filter Sock	Acceptable			
Vegetative Stabilization (Permanent)	Acceptable			
Vegetative Stabilization (Temporary)	Acceptable			

## 5. Site Conditions

Is an unauthorized discharge (such as sediment, gravel, oil, HDD fluid, etc.) occurring to waters, wetlands, or beyond defined limits of disturbance resulting from earth disturbance activity or ineffective BMP? If yes, take a photo and immediately contact MVP Environmental Permitting Coordinator.	No
Have inactive disturbed areas (stockpiles, final grade) been stabilized per state requirements?	Yes
Are slopes 3:1 and greater stabilized with appropriate BMPs as per E&S plans?	Yes
Has a new slip/slide been observed? (If yes, complete Slide Report Form)	No

<b>AFE</b>	124300139	<b>Date/Time</b>	10/5/2020 2:32 PM	<b>Report #</b>	15220
<b>6. PCSM BMPs</b> (List BMPs and note if installed and maintained as per the plan. If corrective action is needed, a picture is required.)					
<b>PCSM BMPs</b>	<b>Compliance Level</b>	<b>Corrective Action</b>	<b>Corrective Time Frame</b>	<b>Date Repaired</b>	
<b>7. Identify all remedial measures that have been taken since the previous inspection was conducted.</b>					
<div style="height: 100px;"></div>					
<b>Comments</b> (Reference above questions as appropriate.)					
<ul style="list-style-type: none"> <li>-Performed SWPPP inspection of portion of Spread I section</li> <li>-Multiple rain events occurred during inspection period; see rain log for totals in all sections</li> <li>-Sunny with dry ground conditions during inspection</li> <li>-Signage was updated around stream crossings and wetlands in covered section of ROW</li> <li>-Perimeter controls and ECD's were inspected and any issues were forwarded to the contractor for repair</li> <li>-Inspection observed condition of water bars, sumps, and end treatments along ROW</li> <li>-Observed the stabilization efforts in both temporary and permanent areas along ROW</li> <li>-Continue to monitor ROW for signs of erosion</li> <li>-Observed contractor staging replacing perimeter CFS between CIS Starland Dr-CIS Grassland Dr</li> <li>-Environmental crews continue to perform environmental maintenance along entire ROW</li> <li>-EI team continues to travel ROW to identify environmental maintenance and compliance issues. All issues identified will continue to be communicated to contractor for completion</li> </ul> <p>Snowberry Rd rain gauge rainfall totals during inspection period: 1.25 inches recorded            +9/30/20: 1.00 inches recorded            +10/2/20: 0.25 inches recorded</p>					
<b>Note:</b> It is a condition of National Pollutant Discharge Elimination System and Erosion and Sediment permits that a maintenance program be conducted to provide for the operation and maintenance of all BMPs to be inspected on a weekly basis and after each stormwater event. Please list in the space provided comments to note if repairs or replacement are needed or have been made for BMPs as a result of the inspection. Failure to conduct the required inspection may result in permit suspension or the imposition of civil penalties. If supplemental monitoring is required as part of a permit condition this form may be used to meet those monitoring requirements.					

AFE	124300139	Date/Time	10/5/2020 2:32 PM	Report #	
Pictures					
 <p>36°56'16" N 79°32'38" W 115°SE COURSE 4° GPS Sandy Level, VA 24161, United States 10.01.2020 09:26:11 Accur +/-18.3 Ft ALT 830 Ft</p>		 <p>36°56'3" N 79°32'38" W 115°SE COURSE 4° GPS Sandy Level, VA 24161, United States 10.01.2020 09:43:16 Accur +/-24.0 Ft ALT 792 Ft</p>			
GPS Location	1	GPS Location	2		
Field Station#	15228+00	Field Station#	15259+00		
Pic 1 Desc.	Environmental controls being staged to replace old/worn CFS in final cleanup areas		Pic 2 Desc.	Environmental controls being staged to replace old/worn CFS in final cleanup areas	
 <p>36°55'3" N 79°29'46" W 11°N COURSE 106° GPS Chatham, VA 24531, United States 10.02.2020 10:28:02 Accur +/-116.6 Ft ALT 784 Ft</p>		 <p>36°54'45" N 79°29'2" W 291°W COURSE 0° GPS Chatham, VA 24531, United States 09.30.2020 09:09:16 Accur +/-16.4 Ft ALT 0 Ft</p>			
GPS Location	3	GPS Location	4		
Field Station#	15414+00	Field Station#	15446+00		
Pic 3 Desc.	Signage updated at stream crossings in covered area of ROW		Pic 4 Desc.	View of temporary vegetation growing along ROW CIS Toshes Rd	
 <p>36°56'23" N 79°33'30" W 224°SW COURSE -1° GPS 272-298 Star Land Dr, Sandy Level, VA 24161, United States 10.05.2020 13:52:43 Accur +/-16.4 Ft ALT 858 Ft</p>		 <p>36°56'22" N 79°33'26" W 79°E COURSE 128° GPS 224-270 Star Land Dr, Sandy Level, VA 24161, United States 10.05.2020 13:58:57 Accur +/-16024.7 Ft ALT 812 Ft</p>			
GPS Location	5	GPS Location	6		
Field Station#	15209+00	Field Station#	15216+00		
Pic 5 Desc.	Contractor removing old/worn perimeter CFS in final cleanup areas		Pic 6 Desc.	Contractor staging and installing new perimeter CFS in final cleanup areas	

<b>A/E</b>	124300139	<b>Date/Time</b>	10/5/2020 2:32 PM	<b>Report #</b>	
<b>Pictures</b>					
Insert image here			Insert image here		
<b>GPS Location</b>		<b>GPS Location</b>		<b>Field Station#</b>	
<b>Field Station#</b>		<b>Field Station#</b>		<b>Pic 7 Desc.</b>	
Insert image here			Insert image here		
<b>GPS Location</b>		<b>GPS Location</b>		<b>Field Station#</b>	
<b>Field Station#</b>		<b>Field Station#</b>		<b>Pic 9 Desc.</b>	
Insert image here			Insert image here		
<b>GPS Location</b>		<b>GPS Location</b>		<b>Field Station#</b>	
<b>Field Station#</b>		<b>Field Station#</b>		<b>Pic 11 Desc.</b>	
Insert image here			Insert image here		
Insert image here			Insert image here		


<b>A/E</b>	124300139	<b>Date/Time</b>	10/5/2020 2:32 PM	<b>Report #</b>	
<b>Pictures</b>					
Insert image here			Insert image here		
<b>GPS Location</b>		<b>GPS Location</b>		<b>Field Station#</b>	
<b>Field Station#</b>		<b>Field Station#</b>		<b>Pic 13 Desc.</b>	
Insert image here			Insert image here		
<b>GPS Location</b>		<b>GPS Location</b>		<b>Field Station#</b>	
<b>Field Station#</b>		<b>Field Station#</b>		<b>Pic 15 Desc.</b>	
Insert image here			Insert image here		
<b>GPS Location</b>		<b>GPS Location</b>		<b>Field Station#</b>	
<b>Field Station#</b>		<b>Field Station#</b>		<b>Pic 17 Desc.</b>	
Insert image here			Insert image here		
Insert image here			Insert image here		



# Visual Site Inspection Report

<b>Project Name</b>	H-600 Pipeline Spread I	<b>AFE</b>	124300139	<b>Spread</b>	H-600 Pipeline Spread I
<b>Contractor</b>	Precision			<b>Report #</b>	15231
<b>Inspector</b>	Charles Head			<b>Date/Time</b>	10/5/2020 1:01 PM
<b>Permit #</b>	TBD	<b>Inspection Type</b>	VA SWPP	<b>Station Begin</b>	13853+45
<b>State</b>	VA	<b>Inspection Area</b>	Partial	<b>Station End</b>	14311+57
<b>County</b>	Franklin	<b>Ground</b>	Dry	<b>Temperature (°F)</b>	65.00
<b>Municipality</b>	N/A	<b>Weather</b>	Sunny	<b>Rain Gauge (in)</b>	0.75
				<b>Rain Accumulation Time (days)</b>	6.00
1. Are the approved (stamped) E&S Plan and PCSM Plan present on site?					Yes
2. Are there activities occurring outside of the limits of disturbance shown on the plan drawings? (If yes, notify the MVP Environmental Permitting Coordinator and explain in comments.)					No
3. Is Construction sequence outlined in the construction notes of the E&S plan set or PCSM plan set being followed? (If No, notify MVP Environmental Permitting Coordinator and explain in comments.)					Yes
4. E&S BMPs (List BMPs and note if installed and maintained as per the plan. If corrective action is needed, a picture is required.)					
<b>E&amp;S BMPs</b>	<b>Compliance Level</b>	<b>Corrective Action</b>	<b>Corrective Time Frame</b>	<b>Date Repaired</b>	
Compost Filter Sock	Acceptable				
Equipment Bridge	Acceptable				
Sensitive Resource Signage	Acceptable				
Silt Fence (Filter Fabric Fence)	Acceptable				
Sump Pit	Acceptable				
Vegetative Stabilization (Temporary)	Acceptable				
Sump Pit	Acceptable				
<b>5. Site Conditions</b>					
Is an unauthorized discharge (such as sediment, gravel, oil, HDD fluid, etc.) occurring to waters, wetlands, or beyond defined limits of disturbance resulting from earth disturbance activity or ineffective BMP? If yes, take a photo and immediately contact MVP Environmental Permitting Coordinator.					No
Have inactive disturbed areas (stockpiles, final grade) been stabilized per state requirements?					Yes
Are slopes 3:1 and greater stabilized with appropriate BMPs as per E&S plans?					Yes
Has a new slip/slide been observed? (If yes, complete Slide Report Form)					No

<b>A/E</b>	124300139	<b>Date/Time</b>	10/5/2020 1:01 PM	<b>Report #</b>	15231
<b>6. PCSM BMPs</b> (List BMPs and note if installed and maintained as per the plan. If corrective action is needed, a picture is required.)					
<b>PCSM BMPs</b>	<b>Compliance Level</b>	<b>Corrective Action</b>	<b>Corrective Time Frame</b>	<b>Date Repaired</b>	
<b>7. Identify all remedial measures that have been taken since the previous inspection was conducted.</b>					
<b>Comments</b> (Reference above questions as appropriate.)					
SWPPP inspection of Spread I. Inspection was conducted of LOD and resource boundary ECDs, resources, road crossings, RCEs, water bars, sumps, end treatments, CWDs, stabilization and seeding activities, and general ROW conditions. BMPs listed above. Seeding and stabilization practices are progressing. Contractor has addressed and continues to address maintenance issues. Streams running clean and clear of sediment at time of inspection. No issues observed at time of inspection.					
<b>Note:</b> It is a condition of National Pollutant Discharge Elimination System and Erosion and Sediment permits that a maintenance program be conducted to provide for the operation and maintenance of all BMPs to be inspected on a weekly basis and after each stormwater event. Please list in the space provided comments to note if repairs or replacement are needed or have been made for BMPs as a result of the inspection. Failure to conduct the required inspection may result in permit suspension or the imposition of civil penalties. If supplemental monitoring is required as part of a permit condition this form may be used to meet those monitoring requirements.					

<b>A/E</b>	124300139	<b>Date/Time</b>	10/5/2020 1:01 PM	<b>Report #</b>	
<b>Pictures</b>					
					
<b>GPS Location</b>	0	<b>GPS Location</b>	0		
<b>Field Station#</b>	14211+00	<b>Field Station#</b>	14213+75		
<b>Pic 1 Desc.</b>	Approximately 14211+00. Overview of ROW. ROW temporarily stabilized and has temporary vegetation growing.		<b>Pic 2 Desc.</b>	Approximately 14213+75. Overview of stream crossing, equipment bridge and ECDs at stream S-HH4.	
					
<b>GPS Location</b>	0	<b>GPS Location</b>	0		
<b>Field Station#</b>	13925+00	<b>Field Station#</b>	13915+82		
<b>Pic 3 Desc.</b>	Approximately 13925+00. Overview of ROW. ROW temporarily stabilized and has temporary vegetation growing.		<b>Pic 4 Desc.</b>	Approximately 13915+82. Overview of stream crossing, equipment bridge and ECDs at stream S-II2.	
					
<b>GPS Location</b>	0	<b>GPS Location</b>	0		
<b>Field Station#</b>	14176+09	<b>Field Station#</b>	14188+00		
<b>Pic 5 Desc.</b>	Approximately 14176+09. Overview of stream crossing, equipment bridge and ECDs at stream S-KL52.		<b>Pic 6 Desc.</b>	Approximately 14188+00. Overview of ROW, water bar, sump and end treatment. ROW temporarily stabilized and has temporary vegetation growing. Water bar, sump and end	

<b>A/E</b>	124300139	<b>Date/Time</b>	10/5/2020 1:01 PM	<b>Report #</b>	
<b>Pictures</b>					
Insert image here			Insert image here		
<b>GPS Location</b>		<b>GPS Location</b>		<b>Field Station#</b>	
<b>Field Station#</b>		<b>Field Station#</b>		<b>Pic 7 Desc.</b>	
Insert image here			Insert image here		
<b>GPS Location</b>		<b>GPS Location</b>		<b>Field Station#</b>	
<b>Field Station#</b>		<b>Field Station#</b>		<b>Pic 9 Desc.</b>	
Insert image here			Insert image here		
<b>GPS Location</b>		<b>GPS Location</b>		<b>Field Station#</b>	
<b>Field Station#</b>		<b>Field Station#</b>		<b>Pic 11 Desc.</b>	
Insert image here			Insert image here		
Insert image here			Insert image here		


<b>A/E</b>	124300139	<b>Date/Time</b>	10/5/2020 1:01 PM	<b>Report #</b>	
<b>Pictures</b>					
Insert image here			Insert image here		
<b>GPS Location</b>		<b>GPS Location</b>		<b>Field Station#</b>	
<b>Field Station#</b>		<b>Field Station#</b>		<b>Pic 13 Desc.</b>	
Insert image here			Insert image here		
<b>GPS Location</b>		<b>GPS Location</b>		<b>Field Station#</b>	
<b>Field Station#</b>		<b>Field Station#</b>		<b>Pic 15 Desc.</b>	
Insert image here			Insert image here		
<b>GPS Location</b>		<b>GPS Location</b>		<b>Field Station#</b>	
<b>Field Station#</b>		<b>Field Station#</b>		<b>Pic 17 Desc.</b>	
Insert image here			Insert image here		
Insert image here			Insert image here		



# Visual Site Inspection Report

<b>Project Name</b>	H-600 Pipeline Spread I	<b>AFE</b>	124300139	<b>Spread</b>	H-600 Pipeline Spread I
<b>Contractor</b>	Precision			<b>Report #</b>	15236
<b>Inspector</b>	Randall Grey			<b>Date/Time</b>	10/5/2020 6:35 PM
<b>Permit #</b>	TBD	<b>Inspection Type</b>	VA SWPP	<b>Station Begin</b>	14311+57
<b>State</b>	VA	<b>Inspection Area</b>	Partial	<b>Station End</b>	14694+77
<b>County</b>	Franklin	<b>Ground</b>	Damp	<b>Temperature (°F)</b>	67.00
<b>Municipality</b>	N/A	<b>Weather</b>	Sunny	<b>Rain Gauge (in)</b>	0.75
				<b>Rain Accumulation Time (days)</b>	6.00
1. Are the approved (stamped) E&S Plan and PCSM Plan present on site?					Yes
2. Are there activities occurring outside of the limits of disturbance shown on the plan drawings? (If yes, notify the MVP Environmental Permitting Coordinator and explain in comments.)					No
3. Is Construction sequence outlined in the construction notes of the E&S plan set or PCSM plan set being followed? (If No, notify MVP Environmental Permitting Coordinator and explain in comments.)					Yes
4. <b>E&amp;S BMPs</b> (List BMPs and note if installed and maintained as per the plan. If corrective action is needed, a picture is required.)					
<b>E&amp;S BMPs</b>	<b>Compliance Level</b>	<b>Corrective Action</b>	<b>Corrective Time Frame</b>	<b>Date Repaired</b>	
Vegetative Stabilization (Temporary)	Acceptable				
Sump Pit	Acceptable				
Equipment Bridge	Acceptable				
<b>5. Site Conditions</b>					
Is an unauthorized discharge (such as sediment, gravel, oil, HDD fluid, etc.) occurring to waters, wetlands, or beyond defined limits of disturbance resulting from earth disturbance activity or ineffective BMP? If yes, take a photo and immediately contact MVP Environmental Permitting Coordinator.					No
Have inactive disturbed areas (stockpiles, final grade) been stabilized per state requirements?					Yes
Are slopes 3:1 and greater stabilized with appropriate BMPs as per E&S plans?					Yes
Has a new slip/slide been observed? (If yes, complete Slide Report Form)					No

<b>A/E</b>	124300139	<b>Date/Time</b>	10/5/2020 6:35 PM	<b>Report #</b>	15236
<b>6. PCSM BMPs</b> (List BMPs and note if installed and maintained as per the plan. If corrective action is needed, a picture is required.)					
<b>PCSM BMPs</b>	<b>Compliance Level</b>	<b>Corrective Action</b>	<b>Corrective Time Frame</b>	<b>Date Repaired</b>	
<b>7. Identify all remedial measures that have been taken since the previous inspection was conducted.</b>					
<b>Comments</b> (Reference above questions as appropriate.)					
Performed SWPPP inspection on portion of Spread I. Rain total since Tuesday 9/29/20 equals 0.75". Rain accumulated at Farm View Road Wednesday 9/30/20 totaled 0.75" and at Timber Ridge Road Wednesday 9/30/20 totaled 0.75". Right of way conditions were damp but stabilization in the area was holding up. Perimeter controls and ECDs were inspected and any issues found during the time of inspection were forwarded to the contractor for repair. Sections of right of way will continuously be monitored checking water bars, sumps, temporary stabilization, and ECDs to update the punch list.					
<b>Note:</b> It is a condition of National Pollutant Discharge Elimination System and Erosion and Sediment permits that a maintenance program be conducted to provide for the operation and maintenance of all BMPs to be inspected on a weekly basis and after each stormwater event. Please list in the space provided comments to note if repairs or replacement are needed or have been made for BMPs as a result of the inspection. Failure to conduct the required inspection may result in permit suspension or the imposition of civil penalties. If supplemental monitoring is required as part of a permit condition this form may be used to meet those monitoring requirements.					

<b>A/E</b>	124300139	<b>Date/Time</b>	10/5/2020 6:35 PM	<b>Report #</b>	
<b>Pictures</b>					
					
<b>GPS Location</b>	0	<b>GPS Location</b>	0		
<b>Field Station#</b>	14328+00	<b>Field Station#</b>	14337+00		
<b>Pic 1 Desc.</b>	Temporary stabilization on the CIS of Golden View Road	<b>Pic 2 Desc.</b>	Sump pit functioning as intended on the GAS of Golden View Road		
					
<b>GPS Location</b>	0	<b>GPS Location</b>	0		
<b>Field Station#</b>	14353+53	<b>Field Station#</b>	14405+00		
<b>Pic 3 Desc.</b>	Equipment bridge clean at stream S-A38	<b>Pic 4 Desc.</b>	Temporary stabilization on the GAS of Golden View Road		
					
<b>GPS Location</b>	0	<b>GPS Location</b>	0		
<b>Field Station#</b>	14438+33	<b>Field Station#</b>	14442+00		
<b>Pic 5 Desc.</b>	Equipment bridge clean at stream S-GH44	<b>Pic 6 Desc.</b>	Sump pit functioning as intended on the CIS of Webster Road		

<b>A/E</b>	124300139	<b>Date/Time</b>	10/5/2020 6:35 PM	<b>Report #</b>	
<b>Pictures</b>					
Insert image here			Insert image here		
<b>GPS Location</b>		<b>GPS Location</b>		<b>Field Station#</b>	
<b>Field Station#</b>		<b>Field Station#</b>		<b>Pic 7 Desc.</b>	
Insert image here			Insert image here		
<b>GPS Location</b>		<b>GPS Location</b>		<b>Field Station#</b>	
<b>Field Station#</b>		<b>Field Station#</b>		<b>Pic 9 Desc.</b>	
Insert image here			Insert image here		
<b>GPS Location</b>		<b>GPS Location</b>		<b>Field Station#</b>	
<b>Field Station#</b>		<b>Field Station#</b>		<b>Pic 11 Desc.</b>	
Insert image here			Insert image here		
Insert image here			Insert image here		

<b>A/E</b>	124300139	<b>Date/Time</b>	10/5/2020 6:35 PM	<b>Report #</b>	
<b>Pictures</b>					
Insert image here			Insert image here		
<b>GPS Location</b>		<b>GPS Location</b>		<b>Field Station#</b>	
<b>Field Station#</b>		<b>Field Station#</b>		<b>Pic 13 Desc.</b>	
Insert image here			Insert image here		
<b>GPS Location</b>		<b>GPS Location</b>		<b>Field Station#</b>	
<b>Field Station#</b>		<b>Field Station#</b>		<b>Pic 15 Desc.</b>	
Insert image here			Insert image here		
<b>GPS Location</b>		<b>GPS Location</b>		<b>Field Station#</b>	
<b>Field Station#</b>		<b>Field Station#</b>		<b>Pic 17 Desc.</b>	
Insert image here			Insert image here		
Insert image here			Insert image here		



## Visual Site Inspection Report

<b>Project Name</b>	H-600 Pipeline Spread I	<b>AFE</b>	124300139	<b>Spread</b>	H-600 Pipeline Spread I
<b>Contractor</b>	Precision			<b>Report #</b>	15254
<b>Inspector</b>	John White			<b>Date/Time</b>	10/6/2020 8:19 AM
<b>Permit #</b>	TBD	<b>Inspection Type</b>	VA SWPP	<b>Station Begin</b>	15584+23
<b>State</b>	VA	<b>Inspection Area</b>	Full	<b>Station End</b>	15647+03
<b>County</b>	Pittsylvania	<b>Ground</b>	Dry	<b>Temperature (°F)</b>	46.00
<b>Municipality</b>	Chatham	<b>Weather</b>	Sunny	<b>Rain Gauge (in)</b>	0.00
				<b>Rain Accumulation Time (days)</b>	1.00







1. Are the approved (stamped) E&S Plan and PCSM Plan present on site? Yes
2. Are there activities occurring outside of the limits of disturbance shown on the plan drawings? (If yes, notify the MVP Environmental Permitting Coordinator and explain in comments.) No
3. Is Construction sequence outlined in the construction notes of the E&S plan set or PCSM plan set being followed? (If No, notify MVP Environmental Permitting Coordinator and explain in comments.) Yes
4. **E&S BMPs** (List BMPs and note if installed and maintained as per the plan. If corrective action is needed, a picture is required.)

E&S BMPs	Compliance Level	Corrective Action	Corrective Time Frame	Date Repaired
Compost Filter Sock	Acceptable			
Equipment Bridge	Acceptable			
Housekeeping	Communication			
Sensitive Resource Signage	Acceptable			
Sump Pit	Acceptable			
Waterbar	Acceptable			
Waterbar End Treatment	Acceptable			
Vegetative Stabilization (Temporary)	Acceptable			

### 5. Site Conditions

Is an unauthorized discharge (such as sediment, gravel, oil, HDD fluid, etc.) occurring to waters, wetlands, or beyond defined limits of disturbance resulting from earth disturbance activity or ineffective BMP? If yes, take a photo and immediately contact MVP Environmental Permitting Coordinator.	No
Have inactive disturbed areas (stockpiles, final grade) been stabilized per state requirements?	Yes
Are slopes 3:1 and greater stabilized with appropriate BMPs as per E&S plans?	Yes
Has a new slip/slide been observed? (If yes, complete Slide Report Form)	No

<b>A/E</b>	124300139	<b>Date/Time</b>	10/6/2020 8:19 AM	<b>Report #</b>	15254
<b>6. PCSM BMPs</b> (List BMPs and note if installed and maintained as per the plan. If corrective action is needed, a picture is required.)					
<b>PCSM BMPs</b>	<b>Compliance Level</b>	<b>Corrective Action</b>	<b>Corrective Time Frame</b>	<b>Date Repaired</b>	
<b>7. Identify all remedial measures that have been taken since the previous inspection was conducted.</b>					
<b>Comments</b> (Reference above questions as appropriate.)					
Performed SWPPP Inspection on this section. There was an issue identified and added to the punch list. Other than what was added to the punch list there were no issues to report at the time of Inspection.					
<b>Note:</b> It is a condition of National Pollutant Discharge Elimination System and Erosion and Sediment permits that a maintenance program be conducted to provide for the operation and maintenance of all BMPs to be inspected on a weekly basis and after each stormwater event. Please list in the space provided comments to note if repairs or replacement are needed or have been made for BMPs as a result of the inspection. Failure to conduct the required inspection may result in permit suspension or the imposition of civil penalties. If supplemental monitoring is required as part of a permit condition this form may be used to meet those monitoring requirements.					

<b>AFE</b>	124300139	<b>Date/Time</b>	10/6/2020 8:19 AM	<b>Report #</b>	
<b>Pictures</b>					
					
<b>GPS Location</b>	O	<b>GPS Location</b>	O		
<b>Field Station#</b>	15589+00	<b>Field Station#</b>	15593+00		
<b>Pic 1 Desc.</b>	Observing sump and end treatment.	<b>Pic 2 Desc.</b>	Observing water bar and new temporary vegetation.		
					
<b>GPS Location</b>	O	<b>GPS Location</b>	O		
<b>Field Station#</b>	15596+79	<b>Field Station#</b>	15585+00		
<b>Pic 3 Desc.</b>	Observing equipment crossing and ECD's performing as they should.	<b>Pic 4 Desc.</b>	Observing trash that needs to be removed from the ROW.		
					
<b>GPS Location</b>	O	<b>GPS Location</b>	O		
<b>Field Station#</b>	15614+94	<b>Field Station#</b>	15616+00		
<b>Pic 5 Desc.</b>	Observing equipment crossing and ECD's performing as they should.	<b>Pic 6 Desc.</b>	Observing signage and temporary vegetation.		

<b>A/E</b>	124300139	<b>Date/Time</b>	10/6/2020 8:19 AM	<b>Report #</b>	
<b>Pictures</b>					
Insert image here			Insert image here		
<b>GPS Location</b>		<b>GPS Location</b>		<b>Field Station#</b>	
<b>Field Station#</b>		<b>Field Station#</b>		<b>Pic 7 Desc.</b>	
Insert image here			Insert image here		
<b>GPS Location</b>		<b>GPS Location</b>		<b>Field Station#</b>	
<b>Field Station#</b>		<b>Field Station#</b>		<b>Pic 9 Desc.</b>	
Insert image here			Insert image here		
<b>GPS Location</b>		<b>GPS Location</b>		<b>Field Station#</b>	
<b>Field Station#</b>		<b>Field Station#</b>		<b>Pic 11 Desc.</b>	
Insert image here			Insert image here		
Insert image here			Insert image here		

<b>A/E</b>	124300139	<b>Date/Time</b>	10/6/2020 8:19 AM	<b>Report #</b>	
<b>Pictures</b>					
Insert image here			Insert image here		
<b>GPS Location</b>		<b>GPS Location</b>		<b>Field Station#</b>	
<b>Field Station#</b>		<b>Field Station#</b>		<b>Pic 13 Desc.</b>	
Insert image here			Insert image here		
<b>GPS Location</b>		<b>GPS Location</b>		<b>Field Station#</b>	
<b>Field Station#</b>		<b>Field Station#</b>		<b>Pic 15 Desc.</b>	
Insert image here			Insert image here		
<b>GPS Location</b>		<b>GPS Location</b>		<b>Field Station#</b>	
<b>Field Station#</b>		<b>Field Station#</b>		<b>Pic 17 Desc.</b>	
Insert image here			Insert image here		
Insert image here			Insert image here		



# Visual Site Inspection Report

<b>Project Name</b>	H-600 Pipeline Spread I	<b>AFE</b>	124300139	<b>Spread</b>	H-600 Pipeline Spread I
<b>Contractor</b>	Precision			<b>Report #</b>	15261
<b>Inspector</b>	Justin Burch			<b>Date/Time</b>	10/6/2020 11:15 AM
<b>Permit #</b>	TBD	<b>Inspection Type</b>	VA SWPP	<b>Station Begin</b>	14694+77
<b>State</b>	VA	<b>Inspection Area</b>	Full	<b>Station End</b>	14802+19
<b>County</b>	Franklin	<b>Ground</b>	Damp	<b>Temperature (°F)</b>	74.00
<b>Municipality</b>	N/A	<b>Weather</b>	Sunny	<b>Rain Gauge (in)</b>	0.00
				<b>Rain Accumulation Time (days)</b>	1.00

1. Are the approved (stamped) E&S Plan and PCSM Plan present on site? Yes
2. Are there activities occurring outside of the limits of disturbance shown on the plan drawings? (If yes, notify the MVP Environmental Permitting Coordinator and explain in comments.) No
3. Is Construction sequence outlined in the construction notes of the E&S plan set or PCSM plan set being followed? (If No, notify MVP Environmental Permitting Coordinator and explain in comments.) Yes
4. **E&S BMPs** (List BMPs and note if installed and maintained as per the plan. If corrective action is needed, a picture is required.)

E&S BMPs	Compliance Level	Corrective Action	Corrective Time Frame	Date Repaired
Vegetative Stabilization (Temporary)	Acceptable			
Silt Fence (Reinforce Filter Fence)	Acceptable			
Silt Fence (Reinforced Filter Fabric Fence)	Acceptable			
Waterbar	Acceptable			
Equipment Bridge	Acceptable			
Waterbar End Treatment	Acceptable			

<b>5. Site Conditions</b>	
Is an unauthorized discharge (such as sediment, gravel, oil, HDD fluid, etc.) occurring to waters, wetlands, or beyond defined limits of disturbance resulting from earth disturbance activity or ineffective BMP? If yes, take a photo and immediately contact MVP Environmental Permitting Coordinator.	No
Have inactive disturbed areas (stockpiles, final grade) been stabilized per state requirements?	Yes
Are slopes 3:1 and greater stabilized with appropriate BMPs as per E&S plans?	Yes
Has a new slip/slide been observed? (If yes, complete Slide Report Form)	No

<b>A/E</b>	124300139	<b>Date/Time</b>	10/6/2020 11:15 AM	<b>Report #</b>	15261
<b>6. PCSM BMPs</b> (List BMPs and note if installed and maintained as per the plan. If corrective action is needed, a picture is required.)					
<b>PCSM BMPs</b>	<b>Compliance Level</b>	<b>Corrective Action</b>	<b>Corrective Time Frame</b>	<b>Date Repaired</b>	
<b>7. Identify all remedial measures that have been taken since the previous inspection was conducted.</b>					
<b>Comments</b> (Reference above questions as appropriate.)					
<ul style="list-style-type: none"> <li>- The EI performed a SWPPP inspection from 14694+77 to 14802+19.</li> <li>- There has been no rain since last SWPPP inspection</li> <li>- No contractor activity occurred in the inspection area since the last SWPPP inspection. No issues were added to the punch list since the last SWPPP inspection as ECDs inspected were in compliance at the time of inspection.</li> <li>- Inspection area has no permanent vegetative stabilization.</li> <li>- At the time of inspection temporary vegetative stabilization was adequately established to inhibit erosion.</li> <li>- Ground condition is mostly damp with low lying areas being wet.</li> </ul>					
<b>Note:</b> It is a condition of National Pollutant Discharge Elimination System and Erosion and Sediment permits that a maintenance program be conducted to provide for the operation and maintenance of all BMPs to be inspected on a weekly basis and after each stormwater event. Please list in the space provided comments to note if repairs or replacement are needed or have been made for BMPs as a result of the inspection. Failure to conduct the required inspection may result in permit suspension or the imposition of civil penalties. If supplemental monitoring is required as part of a permit condition this form may be used to meet those monitoring requirements.					

<b>A/E</b>	124300139	<b>Date/Time</b>	10/6/2020 11:15 AM	<b>Report #</b>	
<b>Pictures</b>					
<b>GPS Location</b>	0	<b>GPS Location</b>	0		
<b>Field Station#</b>	14708+00	<b>Field Station#</b>	14716+00		
<b>Pic 1 Desc.</b>	Temporary vegetative stabilization in acceptable condition	<b>Pic 2 Desc.</b>	P1 silt fence in acceptable condition		
<b>GPS Location</b>	0	<b>GPS Location</b>	0		
<b>Field Station#</b>	14735+00	<b>Field Station#</b>	14764+00		
<b>Pic 3 Desc.</b>	Super silt fence in acceptable condition	<b>Pic 4 Desc.</b>	Waterbar in acceptable condition		
<b>GPS Location</b>	0	<b>GPS Location</b>	0		
<b>Field Station#</b>	14789+00	<b>Field Station#</b>	14789+00		
<b>Pic 5 Desc.</b>	Equipment bridge in acceptable condition	<b>Pic 6 Desc.</b>	Waterbar end treatment in acceptable condition		

<b>A/E</b>	124300139	<b>Date/Time</b>	10/6/2020 11:15 AM	<b>Report #</b>	
<b>Pictures</b>					
Insert image here			Insert image here		
<b>GPS Location</b>		<b>GPS Location</b>		<b>Field Station#</b>	
<b>Field Station#</b>		<b>Field Station#</b>		<b>Pic 7 Desc.</b>	
Insert image here			Insert image here		
<b>GPS Location</b>		<b>GPS Location</b>		<b>Field Station#</b>	
<b>Field Station#</b>		<b>Field Station#</b>		<b>Pic 9 Desc.</b>	
Insert image here			Insert image here		
<b>GPS Location</b>		<b>GPS Location</b>		<b>Field Station#</b>	
<b>Field Station#</b>		<b>Field Station#</b>		<b>Pic 11 Desc.</b>	
Insert image here			Insert image here		
Insert image here			Insert image here		

<b>A/E</b>	124300139	<b>Date/Time</b>	10/6/2020 11:15 AM	<b>Report #</b>	
<b>Pictures</b>					
Insert image here			Insert image here		
<b>GPS Location</b>		<b>GPS Location</b>		<b>Field Station#</b>	
<b>Field Station#</b>		<b>Field Station#</b>		<b>Pic 13 Desc.</b>	
Insert image here			Insert image here		
<b>GPS Location</b>		<b>GPS Location</b>		<b>Field Station#</b>	
<b>Field Station#</b>		<b>Field Station#</b>		<b>Pic 15 Desc.</b>	
Insert image here			Insert image here		
<b>GPS Location</b>		<b>GPS Location</b>		<b>Field Station#</b>	
<b>Field Station#</b>		<b>Field Station#</b>		<b>Pic 17 Desc.</b>	
Insert image here			Insert image here		
Insert image here			Insert image here		



# Visual Site Inspection Report

<b>Project Name</b>	H-600 Pipeline Spread I	<b>AFE</b>	124300139	<b>Spread</b>	H-600 Pipeline Spread I
<b>Contractor</b>	Precision			<b>Report #</b>	15262
<b>Inspector</b>	Charles Head			<b>Date/Time</b>	10/6/2020 1:16 PM
<b>Permit #</b>	TBD	<b>Inspection Type</b>	VA SWPP	<b>Station Begin</b>	13853+45
<b>State</b>	VA	<b>Inspection Area</b>	Full	<b>Station End</b>	13958+31
<b>County</b>	Franklin	<b>Ground</b>	Dry	<b>Temperature (°F)</b>	70.00
<b>Municipality</b>	N/A	<b>Weather</b>	Sunny	<b>Rain Gauge (in)</b>	0.00
				<b>Rain Accumulation Time (days)</b>	1.00
1. Are the approved (stamped) E&S Plan and PCSM Plan present on site?					Yes
2. Are there activities occurring outside of the limits of disturbance shown on the plan drawings? (If yes, notify the MVP Environmental Permitting Coordinator and explain in comments.)					No
3. Is Construction sequence outlined in the construction notes of the E&S plan set or PCSM plan set being followed? (If No, notify MVP Environmental Permitting Coordinator and explain in comments.)					Yes
4. <b>E&amp;S BMPs</b> (List BMPs and note if installed and maintained as per the plan. If corrective action is needed, a picture is required.)					
<b>E&amp;S BMPs</b>	<b>Compliance Level</b>	<b>Corrective Action</b>	<b>Corrective Time Frame</b>	<b>Date Repaired</b>	
Compost Filter Sock	Acceptable				
Equipment Bridge	Acceptable				
Vegetative Stabilization (Temporary)	Acceptable				
Rock Construction Entrance	Acceptable				
Sensitive Resource Signage	Acceptable				
<b>5. Site Conditions</b>					
Is an unauthorized discharge (such as sediment, gravel, oil, HDD fluid, etc.) occurring to waters, wetlands, or beyond defined limits of disturbance resulting from earth disturbance activity or ineffective BMP? If yes, take a photo and immediately contact MVP Environmental Permitting Coordinator.					No
Have inactive disturbed areas (stockpiles, final grade) been stabilized per state requirements?					Yes
Are slopes 3:1 and greater stabilized with appropriate BMPs as per E&S plans?					Yes
Has a new slip/slide been observed? (If yes, complete Slide Report Form)					No

<b>A/E</b>	124300139	<b>Date/Time</b>	10/6/2020 1:16 PM	<b>Report #</b>	15262
<b>6. PCSM BMPs</b> (List BMPs and note if installed and maintained as per the plan. If corrective action is needed, a picture is required.)					
<b>PCSM BMPs</b>	<b>Compliance Level</b>	<b>Corrective Action</b>	<b>Corrective Time Frame</b>	<b>Date Repaired</b>	
<b>7. Identify all remedial measures that have been taken since the previous inspection was conducted.</b>					
<b>Comments</b> (Reference above questions as appropriate.)					
SWPPP inspection of Spread I. Inspection was conducted of LOD and resource boundary ECDs, resources, road crossings, RCEs, water bars, sumps, end treatments, CWDs, stabilization and seeding activities, and general ROW conditions. BMPs listed above. Seeding and stabilization practices are progressing. Contractor has addressed and continues to address maintenance issues. Streams running clean and clear of sediment at time of inspection. Any issues observed reference the punch list.					
<b>Note:</b> It is a condition of National Pollutant Discharge Elimination System and Erosion and Sediment permits that a maintenance program be conducted to provide for the operation and maintenance of all BMPs to be inspected on a weekly basis and after each stormwater event. Please list in the space provided comments to note if repairs or replacement are needed or have been made for BMPs as a result of the inspection. Failure to conduct the required inspection may result in permit suspension or the imposition of civil penalties. If supplemental monitoring is required as part of a permit condition this form may be used to meet those monitoring requirements.					

<b>A/E</b>	124300139	<b>Date/Time</b>	10/6/2020 1:16 PM	<b>Report #</b>	
<b>Pictures</b>					
<b>GPS Location</b>	0	<b>GPS Location</b>	0		
<b>Field Station#</b>	13888+63	<b>Field Station#</b>	13875+57		
<b>Pic 1 Desc.</b>	Approximately 13888+63. Overview of wetland crossing, equipment bridge and ECDs at wetland W-CD5.		<b>Pic 2 Desc.</b>	Approximately 13875+57. Overview of stream crossing, equipment bridge and ECDs at stream S-CD6.	
<b>GPS Location</b>	0	<b>GPS Location</b>	0		
<b>Field Station#</b>	13862+80	<b>Field Station#</b>	13915+82		
<b>Pic 3 Desc.</b>	Approximately 13863+80. Overview of stream crossing, equipment bridge and ECDs at stream S-C17.		<b>Pic 4 Desc.</b>	Approximately 13915+82. Overview of stream crossing, equipment bridge and ECDs at stream S-II2.	
<b>GPS Location</b>	0	<b>GPS Location</b>	0		
<b>Field Station#</b>	13905+00	<b>Field Station#</b>	13958+00		
<b>Pic 5 Desc.</b>	Approximately 13905+00. Overview of ROW. ROW temporarily stabilized and has temporary vegetation growing.		<b>Pic 6 Desc.</b>	Approximately 13958+00. Overview of RCE. RCE installed and appears to be functioning correctly at time of inspection.	

<b>A/E</b>	124300139	<b>Date/Time</b>	10/6/2020 1:16 PM	<b>Report #</b>	
<b>Pictures</b>					
Insert image here			Insert image here		
<b>GPS Location</b>		<b>GPS Location</b>		<b>Field Station#</b>	
<b>Field Station#</b>		<b>Field Station#</b>		<b>Pic 7 Desc.</b>	
Insert image here			Insert image here		
<b>GPS Location</b>		<b>GPS Location</b>		<b>Field Station#</b>	
<b>Field Station#</b>		<b>Field Station#</b>		<b>Pic 9 Desc.</b>	
Insert image here			Insert image here		
<b>GPS Location</b>		<b>GPS Location</b>		<b>Field Station#</b>	
<b>Field Station#</b>		<b>Field Station#</b>		<b>Pic 11 Desc.</b>	
Insert image here			Insert image here		
Insert image here			Insert image here		







<b>A/E</b>	124300139	<b>Date/Time</b>	10/6/2020 1:16 PM	<b>Report #</b>	
<b>Pictures</b>					
Insert image here			Insert image here		
<b>GPS Location</b>		<b>GPS Location</b>		<b>Field Station#</b>	
<b>Field Station#</b>		<b>Field Station#</b>		<b>Pic 13 Desc.</b>	
Insert image here			Insert image here		
<b>GPS Location</b>		<b>GPS Location</b>		<b>Field Station#</b>	
<b>Field Station#</b>		<b>Field Station#</b>		<b>Pic 15 Desc.</b>	
Insert image here			Insert image here		
<b>GPS Location</b>		<b>GPS Location</b>		<b>Field Station#</b>	
<b>Field Station#</b>		<b>Field Station#</b>		<b>Pic 17 Desc.</b>	
Insert image here			Insert image here		
Insert image here			Insert image here		



# Visual Site Inspection Report

<b>Project Name</b>	H-600 Pipeline Spread I	<b>AFE</b>	124300139	<b>Spread</b>	H-600 Pipeline Spread I
<b>Contractor</b>	Precision			<b>Report #</b>	15275
<b>Inspector</b>	Ben Davenport			<b>Date/Time</b>	10/6/2020 2:11 PM
<b>Permit #</b>	TBD	<b>Inspection Type</b>	VA SWPP	<b>Station Begin</b>	15142+66
<b>State</b>	VA	<b>Inspection Area</b>	Partial	<b>Station End</b>	15260+00
<b>County</b>	Pittsylvania	<b>Ground</b>	Dry	<b>Temperature (°F)</b>	74.00
<b>Municipality</b>	Chatham	<b>Weather</b>	Sunny	<b>Rain Gauge (in)</b>	0.00
				<b>Rain Accumulation Time (days)</b>	0.00
1. Are the approved (stamped) E&S Plan and PCSM Plan present on site?					Yes
2. Are there activities occurring outside of the limits of disturbance shown on the plan drawings? (If yes, notify the MVP Environmental Permitting Coordinator and explain in comments.)					No
3. Is Construction sequence outlined in the construction notes of the E&S plan set or PCSM plan set being followed? (If No, notify MVP Environmental Permitting Coordinator and explain in comments.)					Yes
4. <b>E&amp;S BMPs</b> (List BMPs and note if installed and maintained as per the plan. If corrective action is needed, a picture is required.)					
<b>E&amp;S BMPs</b>	<b>Compliance Level</b>	<b>Corrective Action</b>	<b>Corrective Time Frame</b>	<b>Date Repaired</b>	
Compost Filter Sock	Acceptable				
Erosion Control Blanket	Acceptable				
Vegetative Stabilization (Permanent)	Acceptable				
Vegetative Stabilization (Temporary)	Acceptable				
<b>5. Site Conditions</b>					
Is an unauthorized discharge (such as sediment, gravel, oil, HDD fluid, etc.) occurring to waters, wetlands, or beyond defined limits of disturbance resulting from earth disturbance activity or ineffective BMP? If yes, take a photo and immediately contact MVP Environmental Permitting Coordinator.					No
Have inactive disturbed areas (stockpiles, final grade) been stabilized per state requirements?					Yes
Are slopes 3:1 and greater stabilized with appropriate BMPs as per E&S plans?					Yes
Has a new slip/slide been observed? (If yes, complete Slide Report Form)					No

<b>A/E</b>	124300139	<b>Date/Time</b>	10/6/2020 2:11 PM	<b>Report #</b>	15275
<b>6. PCSM BMPs</b> (List BMPs and note if installed and maintained as per the plan. If corrective action is needed, a picture is required.)					
<b>PCSM BMPs</b>	<b>Compliance Level</b>	<b>Corrective Action</b>	<b>Corrective Time Frame</b>	<b>Date Repaired</b>	
<b>7. Identify all remedial measures that have been taken since the previous inspection was conducted.</b>					
<b>Comments</b> (Reference above questions as appropriate.)					
-Performed SWPPP inspection of portion of Spread I section -Sunny with dry ground conditions during inspection -Perimeter controls and ECD's were inspected and any maintenance was forwarded to the contractor for repair -Inspection observed condition of water bars, sumps, and end treatments along ROW -Observed the stabilization efforts in both temporary and permanent areas along ROW -Continue to monitor ROW for signs of erosion -Observed contractor staging and replacing perimeter CFS between CIS Starland Dr-CIS Grassland Dr -Environmental crews continue to perform environmental maintenance along entire ROW -EI team continues to travel ROW to identify environmental maintenance and compliance issues. All issues identified will continue to be communicated to contractor for completion					
<b>Note:</b> It is a condition of National Pollutant Discharge Elimination System and Erosion and Sediment permits that a maintenance program be conducted to provide for the operation and maintenance of all BMPs to be inspected on a weekly basis and after each stormwater event. Please list in the space provided comments to note if repairs or replacement are needed or have been made for BMPs as a result of the inspection. Failure to conduct the required inspection may result in permit suspension or the imposition of civil penalties. If supplemental monitoring is required as part of a permit condition this form may be used to meet those monitoring requirements.					

<b>AFE</b>	124300139	<b>Date/Time</b>	10/6/2020 2:11 PM	<b>Report #</b>	
<b>Pictures</b>					
					
36°56'50" N 79°34'40" W 222°SW COURSE 339' GPS Sandy Level, VA 24161, United States 10.06.2020 10:29:40 Accur +/-15.4 Ft ALT 916 Ft			36°56'37" N 79°34'15" W 358°N COURSE 9' GPS Sandy Level, VA 24161, United States 10.06.2020 10:41:56 Accur +/-22.4 Ft ALT 754 Ft		
<b>GPS Location</b>	1	<b>GPS Location</b>	2		
<b>Field Station#</b>	15146+00	<b>Field Station#</b>	15170+00		
<b>Pic 1 Desc.</b>	View of permanent vegetation growing along ROW. Noticeable travel lane use. No erosion issues observed.		<b>Pic 2 Desc.</b>	Slope in temporary vegetated area GAS Rock Creek Rd. Entire slope had Curlex installed but limited vegetative growth observed.	
					
36°56'29" N 79°33'59" W 314°NW COURSE 101' GPS 581 Star Land Dr, Sandy Level, VA 24161, United States 10.06.2020 10:52:00 Accur +/-25.6 Ft ALT 828 Ft			36°56'25" N 79°33'51" W 125°SE COURSE 89' GPS 581 Star Land Dr, Sandy Level, VA 24161, United States 10.06.2020 10:57:04 Accur +/-92.0 Ft ALT 831 Ft		
<b>GPS Location</b>	3	<b>GPS Location</b>	4		
<b>Field Station#</b>	15188+00	<b>Field Station#</b>	15194+00		
<b>Pic 3 Desc.</b>	Perimeter CFS replaced by contractor in final cleanup area.		<b>Pic 4 Desc.</b>	Materials being staged by contractor to replace perimeter CFS in final cleanup area.	
					
36°56'23" N 79°33'30" W 312°NW COURSE 332' GPS 3400-3480 Grassland Dr, Sandy Level, VA 24161, United States 10.06.2020 13:26:39 Accur +/-90.0 Ft ALT 838 Ft			36°56'18" N 79°33'18" W 60°E COURSE 0' GPS 3400-3480 Grassland Dr, Sandy Level, VA 24161, United States 10.06.2020 13:25:19 Accur +/-80.7 Ft ALT 0 Ft		
<b>GPS Location</b>	5	<b>GPS Location</b>	6		
<b>Field Station#</b>	15209+50	<b>Field Station#</b>	15222+00		
<b>Pic 5 Desc.</b>	Contractor removing worn/damaged CFS and garbage and piling material to be taken off-site.		<b>Pic 6 Desc.</b>	Contractor stabilized ROW with straw mulch after replacing perimeter CFS.	

<b>A/E</b>	124300139	<b>Date/Time</b>	10/6/2020 2:11 PM	<b>Report #</b>	
<b>Pictures</b>					
Insert image here			Insert image here		
<b>GPS Location</b>		<b>GPS Location</b>		<b>Field Station#</b>	
<b>Field Station#</b>		<b>Field Station#</b>		<b>Pic 7 Desc.</b>	
Insert image here			Insert image here		
<b>GPS Location</b>		<b>GPS Location</b>		<b>Field Station#</b>	
<b>Field Station#</b>		<b>Field Station#</b>		<b>Pic 9 Desc.</b>	
Insert image here			Insert image here		
<b>GPS Location</b>		<b>GPS Location</b>		<b>Field Station#</b>	
<b>Field Station#</b>		<b>Field Station#</b>		<b>Pic 11 Desc.</b>	
Insert image here			Insert image here		
Insert image here			Insert image here		

<b>A/E</b>	124300139	<b>Date/Time</b>	10/6/2020 2:11 PM	<b>Report #</b>	
<b>Pictures</b>					
Insert image here			Insert image here		
<b>GPS Location</b>		<b>GPS Location</b>		<b>Field Station#</b>	
<b>Field Station#</b>		<b>Field Station#</b>		<b>Pic 13 Desc.</b>	
Insert image here			Insert image here		
<b>GPS Location</b>		<b>GPS Location</b>		<b>Field Station#</b>	
<b>Field Station#</b>		<b>Field Station#</b>		<b>Pic 15 Desc.</b>	
Insert image here			Insert image here		
<b>GPS Location</b>		<b>GPS Location</b>		<b>Field Station#</b>	
<b>Field Station#</b>		<b>Field Station#</b>		<b>Pic 17 Desc.</b>	
Insert image here			Insert image here		
Insert image here			Insert image here		



## Visual Site Inspection Report

<b>Project Name</b>	H-600 Pipeline Spread I	<b>AFE</b>	124300139	<b>Spread</b>	H-600 Pipeline Spread I
<b>Contractor</b>	Precision			<b>Report #</b>	15282
<b>Inspector</b>	Randall Grey			<b>Date/Time</b>	10/6/2020 3:47 PM
<b>Permit #</b>	TBD	<b>Inspection Type</b>	VA SWPP	<b>Station Begin</b>	14454+22
<b>State</b>	VA	<b>Inspection Area</b>	Partial	<b>Station End</b>	14546+75
<b>County</b>	Franklin	<b>Ground</b>	Damp	<b>Temperature (°F)</b>	73.00
<b>Municipality</b>	N/A	<b>Weather</b>	Sunny	<b>Rain Gauge (in)</b>	0.00
				<b>Rain Accumulation Time (days)</b>	0.00

1. Are the approved (stamped) E&S Plan and PCSM Plan present on site? Yes
2. Are there activities occurring outside of the limits of disturbance shown on the plan drawings? (If yes, notify the MVP Environmental Permitting Coordinator and explain in comments.) No
3. Is Construction sequence outlined in the construction notes of the E&S plan set or PCSM plan set being followed? (If No, notify MVP Environmental Permitting Coordinator and explain in comments.) Yes
4. **E&S BMPs** (List BMPs and note if installed and maintained as per the plan. If corrective action is needed, a picture is required.)

E&S BMPs	Compliance Level	Corrective Action	Corrective Time Frame	Date Repaired
Vegetative Stabilization (Temporary)	Acceptable			
Equipment Bridge	Acceptable			
Sump Pit	Acceptable			
3rd Party Damages	Communication	Replace perimeter CFS		

### 5. Site Conditions

Is an unauthorized discharge (such as sediment, gravel, oil, HDD fluid, etc.) occurring to waters, wetlands, or beyond defined limits of disturbance resulting from earth disturbance activity or ineffective BMP? If yes, take a photo and immediately contact MVP Environmental Permitting Coordinator.	No
Have inactive disturbed areas (stockpiles, final grade) been stabilized per state requirements?	Yes
Are slopes 3:1 and greater stabilized with appropriate BMPs as per E&S plans?	Yes
Has a new slip/slide been observed? (If yes, complete Slide Report Form)	No



<b>AFE</b>	124300139	<b>Date/Time</b>	10/6/2020 3:47 PM	<b>Report #</b>	
<b>Pictures</b>					
					
<b>GPS Location</b>	0	<b>GPS Location</b>	0		
<b>Field Station#</b>	14460+00	<b>Field Station#</b>	14470+00		
<b>Pic 1 Desc.</b>	Temporary stabilization on the GAS of Webster Road	<b>Pic 2 Desc.</b>	Sump pit functioning as intended on the GAS of Webster Road		
					
<b>GPS Location</b>	0	<b>GPS Location</b>	0		
<b>Field Station#</b>	14522+00	<b>Field Station#</b>	14520+00		
<b>Pic 3 Desc.</b>	Perimeter CFS holding up on the CIS of Timber Ridge Road	<b>Pic 4 Desc.</b>	Perimeter CFS damaged due to cattle on tract		
					
<b>GPS Location</b>	0	<b>GPS Location</b>	0		
<b>Field Station#</b>	14510+00	<b>Field Station#</b>	14496+69		
<b>Pic 5 Desc.</b>	Temporary stabilization on the CIS of Timber Ridge Road	<b>Pic 6 Desc.</b>	Equipment bridge clean at stream S-G20		

<b>A/E</b>	124300139	<b>Date/Time</b>	10/6/2020 3:47 PM	<b>Report #</b>	
<b>Pictures</b>					
Insert image here			Insert image here		
<b>GPS Location</b>		<b>GPS Location</b>		<b>Field Station#</b>	
<b>Field Station#</b>		<b>Field Station#</b>		<b>Pic 7 Desc.</b>	
Insert image here			Insert image here		
<b>GPS Location</b>		<b>GPS Location</b>		<b>Field Station#</b>	
<b>Field Station#</b>		<b>Field Station#</b>		<b>Pic 9 Desc.</b>	
Insert image here			Insert image here		
<b>GPS Location</b>		<b>GPS Location</b>		<b>Field Station#</b>	
<b>Field Station#</b>		<b>Field Station#</b>		<b>Pic 11 Desc.</b>	
Insert image here			Insert image here		

<b>A/E</b>	124300139	<b>Date/Time</b>	10/6/2020 3:47 PM	<b>Report #</b>	
<b>Pictures</b>					
Insert image here			Insert image here		
<b>GPS Location</b>		<b>GPS Location</b>		<b>Field Station#</b>	
<b>Field Station#</b>		<b>Field Station#</b>		<b>Pic 13 Desc.</b>	
Insert image here			Insert image here		
<b>GPS Location</b>		<b>GPS Location</b>		<b>Field Station#</b>	
<b>Field Station#</b>		<b>Field Station#</b>		<b>Pic 15 Desc.</b>	
Insert image here			Insert image here		
<b>GPS Location</b>		<b>GPS Location</b>		<b>Field Station#</b>	
<b>Field Station#</b>		<b>Field Station#</b>		<b>Pic 17 Desc.</b>	
Insert image here			Insert image here		
Insert image here			Insert image here		



# Visual Site Inspection Report







<b>Project Name</b>	H-600 Pipeline Spread I	<b>AFE</b>	124300139	<b>Spread</b>	H-600 Pipeline Spread I
<b>Contractor</b>	Precision			<b>Report #</b>	15318
<b>Inspector</b>	John White			<b>Date/Time</b>	10/7/2020 10:08 AM
<b>Permit #</b>	TBD	<b>Inspection Type</b>	VA SWPP	<b>Station Begin</b>	15647+03
<b>State</b>	VA	<b>Inspection Area</b>	Full	<b>Station End</b>	15772+27
<b>County</b>	Pittsylvania	<b>Ground</b>	Damp	<b>Temperature (°F)</b>	70.00
<b>Municipality</b>	Chatham	<b>Weather</b>	Sunny	<b>Rain Gauge (in)</b>	0.00
				<b>Rain Accumulation Time (days)</b>	1.00

1. Are the approved (stamped) E&S Plan and PCSM Plan present on site? Yes
2. Are there activities occurring outside of the limits of disturbance shown on the plan drawings? (If yes, notify the MVP Environmental Permitting Coordinator and explain in comments.) No
3. Is Construction sequence outlined in the construction notes of the E&S plan set or PCSM plan set being followed? (If No, notify MVP Environmental Permitting Coordinator and explain in comments.) Yes
4. **E&S BMPs** (List BMPs and note if installed and maintained as per the plan. If corrective action is needed, a picture is required.)

E&S BMPs	Compliance Level	Corrective Action	Corrective Time Frame	Date Repaired
Compost Filter Sock	Acceptable			
Cleanwater Diversion Pipe	Acceptable			
Equipment Bridge	Acceptable			
Housekeeping	Acceptable			
Rock Filter Outlet	Acceptable			
Sensitive Resource Signage	Acceptable			
Sump Pit	Acceptable			
Waterbar	Acceptable			
Waterbar End Treatment	Acceptable			

<b>5. Site Conditions</b>	
Is an unauthorized discharge (such as sediment, gravel, oil, HDD fluid, etc.) occurring to waters, wetlands, or beyond defined limits of disturbance resulting from earth disturbance activity or ineffective BMP? If yes, take a photo and immediately contact MVP Environmental Permitting Coordinator.	No
Have inactive disturbed areas (stockpiles, final grade) been stabilized per state requirements?	Yes
Are slopes 3:1 and greater stabilized with appropriate BMPs as per E&S plans?	Yes
Has a new slip/slide been observed? (If yes, complete Slide Report Form)	No

<b>A/E</b>	124300139	<b>Date/Time</b>	10/7/2020 10:08 AM	<b>Report #</b>	15318
<b>6. PCSM BMPs</b> (List BMPs and note if installed and maintained as per the plan. If corrective action is needed, a picture is required.)					
<b>PCSM BMPs</b>	<b>Compliance Level</b>	<b>Corrective Action</b>	<b>Corrective Time Frame</b>	<b>Date Repaired</b>	
<b>7. Identify all remedial measures that have been taken since the previous inspection was conducted.</b>					
<b>Comments</b> (Reference above questions as appropriate.)					
Performed SWPPP Inspection on this section. There were no issues to report at the time of Inspection.					
<b>Note:</b> It is a condition of National Pollutant Discharge Elimination System and Erosion and Sediment permits that a maintenance program be conducted to provide for the operation and maintenance of all BMPs to be inspected on a weekly basis and after each stormwater event. Please list in the space provided comments to note if repairs or replacement are needed or have been made for BMPs as a result of the inspection. Failure to conduct the required inspection may result in permit suspension or the imposition of civil penalties. If supplemental monitoring is required as part of a permit condition this form may be used to meet those monitoring requirements.					

<b>A/E</b>	124300139	<b>Date/Time</b>	10/7/2020 10:08 AM	<b>Report #</b>	
<b>Pictures</b>					
					
<b>GPS Location</b>	O	<b>GPS Location</b>	O		
<b>Field Station#</b>	15658+43	<b>Field Station#</b>	15678+57		
<b>Pic 1 Desc.</b>	Observing equipment crossing, signage and ECD's performing as they should.	<b>Pic 2 Desc.</b>	Observing sump and end treatment performing as they should.		
					
<b>GPS Location</b>	O	<b>GPS Location</b>	O		
<b>Field Station#</b>	15677+00	<b>Field Station#</b>	15696+00		
<b>Pic 3 Desc.</b>	Observing CWD outlet and ECD's performing as they should.	<b>Pic 4 Desc.</b>	Observing water bar and CFS checks performing as they should.		
					
<b>GPS Location</b>	O	<b>GPS Location</b>	O		
<b>Field Station#</b>	15697+00	<b>Field Station#</b>	156850+00		
<b>Pic 5 Desc.</b>	Observing sump and end treatment performing as they should.	<b>Pic 6 Desc.</b>	Observing temporary stabilization, signage and ECD's performing as they should.		

<b>A/E</b>	124300139	<b>Date/Time</b>	10/7/2020 10:08 AM	<b>Report #</b>	
<b>Pictures</b>					
Insert image here			Insert image here		
<b>GPS Location</b>		<b>GPS Location</b>		<b>Field Station#</b>	
<b>Field Station#</b>		<b>Field Station#</b>		<b>Pic 7 Desc.</b>	
Insert image here			Insert image here		
<b>GPS Location</b>		<b>GPS Location</b>		<b>Field Station#</b>	
<b>Field Station#</b>		<b>Field Station#</b>		<b>Pic 9 Desc.</b>	
Insert image here			Insert image here		
<b>GPS Location</b>		<b>GPS Location</b>		<b>Field Station#</b>	
<b>Field Station#</b>		<b>Field Station#</b>		<b>Pic 11 Desc.</b>	
Insert image here			Insert image here		
Insert image here			Insert image here		

<b>A/E</b>	124300139	<b>Date/Time</b>	10/7/2020 10:08 AM	<b>Report #</b>	
<b>Pictures</b>					
Insert image here			Insert image here		
<b>GPS Location</b>		<b>GPS Location</b>		<b>Field Station#</b>	
<b>Field Station#</b>		<b>Field Station#</b>		<b>Pic 13 Desc.</b>	
Insert image here			Insert image here		
<b>GPS Location</b>		<b>GPS Location</b>		<b>Field Station#</b>	
<b>Field Station#</b>		<b>Field Station#</b>		<b>Pic 15 Desc.</b>	
Insert image here			Insert image here		
<b>GPS Location</b>		<b>GPS Location</b>		<b>Field Station#</b>	
<b>Field Station#</b>		<b>Field Station#</b>		<b>Pic 17 Desc.</b>	
Insert image here			Insert image here		
Insert image here			Insert image here		



## Visual Site Inspection Report

<b>Project Name</b>	H-600 Pipeline Spread I	<b>AFE</b>	124300139	<b>Spread</b>	H-600 Pipeline Spread I
<b>Contractor</b>	Precision			<b>Report #</b>	15322
<b>Inspector</b>	Justin Burch			<b>Date/Time</b>	10/7/2020 11:54 AM
<b>Permit #</b>	TBD	<b>Inspection Type</b>	VA SWPP	<b>Station Begin</b>	14802+19
<b>State</b>	VA	<b>Inspection Area</b>	Full	<b>Station End</b>	14928+52
<b>County</b>	Franklin	<b>Ground</b>	Damp	<b>Temperature (°F)</b>	80.00
<b>Municipality</b>	N/A	<b>Weather</b>	Sunny	<b>Rain Gauge (in)</b>	0.00
				<b>Rain Accumulation Time (days)</b>	2.00

1. Are the approved (stamped) E&S Plan and PCSM Plan present on site? Yes
2. Are there activities occurring outside of the limits of disturbance shown on the plan drawings? (If yes, notify the MVP Environmental Permitting Coordinator and explain in comments.) No
3. Is Construction sequence outlined in the construction notes of the E&S plan set or PCSM plan set being followed? (If No, notify MVP Environmental Permitting Coordinator and explain in comments.) Yes
4. **E&S BMPs** (List BMPs and note if installed and maintained as per the plan. If corrective action is needed, a picture is required.)

E&S BMPs	Compliance Level	Corrective Action	Corrective Time Frame	Date Repaired
Vegetative Stabilization (Permanent)	Acceptable			
Silt Fence (Reinforce Filter Fence)	Acceptable			
Waterbar	Acceptable			
Equipment Bridge	Acceptable			
Slope Drain Pipe	Acceptable			
Waterbar End Treatment	Acceptable			

### 5. Site Conditions

Is an unauthorized discharge (such as sediment, gravel, oil, HDD fluid, etc.) occurring to waters, wetlands, or beyond defined limits of disturbance resulting from earth disturbance activity or ineffective BMP? If yes, take a photo and immediately contact MVP Environmental Permitting Coordinator.	No
Have inactive disturbed areas (stockpiles, final grade) been stabilized per state requirements?	Yes
Are slopes 3:1 and greater stabilized with appropriate BMPs as per E&S plans?	Yes
Has a new slip/slide been observed? (If yes, complete Slide Report Form)	No

<b>A/E</b>	124300139	<b>Date/Time</b>	10/7/2020 11:54 AM	<b>Report #</b>	15322
<b>6. PCSM BMPs</b> (List BMPs and note if installed and maintained as per the plan. If corrective action is needed, a picture is required.)					
<b>PCSM BMPs</b>	<b>Compliance Level</b>	<b>Corrective Action</b>	<b>Corrective Time Frame</b>	<b>Date Repaired</b>	
<b>7. Identify all remedial measures that have been taken since the previous inspection was conducted.</b>					
<b>Comments</b> (Reference above questions as appropriate.)					
<ul style="list-style-type: none"> <li>- The EI performed a SWPPP inspection from 14802+19 to 14928+52.</li> <li>- There has been no rain since last SWPPP inspection</li> <li>- No contractor activity occurred in the inspection area since the last SWPPP inspection. No issues were added to the punch list since the last SWPPP inspection. ECDs inspected were in compliance at the time of inspection.</li> <li>- At the time of inspection permanent vegetative stabilization was well established in areas that final cleanup and restoration has been performed.</li> <li>- At the time of inspection temporary vegetative stabilization was adequately established to inhibit erosion.</li> <li>- Ground condition is mostly damp with low lying areas remaining wet.</li> </ul>					
<b>Note:</b> It is a condition of National Pollutant Discharge Elimination System and Erosion and Sediment permits that a maintenance program be conducted to provide for the operation and maintenance of all BMPs to be inspected on a weekly basis and after each stormwater event. Please list in the space provided comments to note if repairs or replacement are needed or have been made for BMPs as a result of the inspection. Failure to conduct the required inspection may result in permit suspension or the imposition of civil penalties. If supplemental monitoring is required as part of a permit condition this form may be used to meet those monitoring requirements.					

<b>AFE</b>	124300139	<b>Date/Time</b>	10/7/2020 11:54 AM	<b>Report #</b>	
<b>Pictures</b>					
<b>GPS Location</b>	0	<b>GPS Location</b>	0		
<b>Field Station#</b>	14810+00	<b>Field Station#</b>	14816+00		
<b>Pic 1 Desc.</b>	Permanent vegetative stabilization in acceptable condition	<b>Pic 2 Desc.</b>	P1 silt fence in acceptable condition		
<b>GPS Location</b>	0	<b>GPS Location</b>	0		
<b>Field Station#</b>	14818+00	<b>Field Station#</b>	14853+00		
<b>Pic 3 Desc.</b>	Waterbar in acceptable condition	<b>Pic 4 Desc.</b>	Equipment bridge in acceptable condition		
<b>GPS Location</b>	0	<b>GPS Location</b>	0		
<b>Field Station#</b>	14867+00	<b>Field Station#</b>	14851+00		
<b>Pic 5 Desc.</b>	Slope drain in acceptable condition	<b>Pic 6 Desc.</b>	Waterbar end treatment in acceptable condition		

<b>A/E</b>	124300139	<b>Date/Time</b>	10/7/2020 11:54 AM	<b>Report #</b>	
<b>Pictures</b>					
Insert image here			Insert image here		
<b>GPS Location</b>		<b>GPS Location</b>		<b>Field Station#</b>	
<b>Field Station#</b>		<b>Field Station#</b>		<b>Pic 7 Desc.</b>	
Insert image here			Insert image here		
<b>GPS Location</b>		<b>GPS Location</b>		<b>Field Station#</b>	
<b>Field Station#</b>		<b>Field Station#</b>		<b>Pic 9 Desc.</b>	
Insert image here			Insert image here		
<b>GPS Location</b>		<b>GPS Location</b>		<b>Field Station#</b>	
<b>Field Station#</b>		<b>Field Station#</b>		<b>Pic 11 Desc.</b>	
Insert image here			Insert image here		
Insert image here			Insert image here		

<b>A/E</b>	124300139	<b>Date/Time</b>	10/7/2020 11:54 AM	<b>Report #</b>	
<b>Pictures</b>					
Insert image here			Insert image here		
<b>GPS Location</b>		<b>GPS Location</b>		<b>Field Station#</b>	
<b>Field Station#</b>		<b>Field Station#</b>		<b>Pic 13 Desc.</b>	
Insert image here			Insert image here		
<b>GPS Location</b>		<b>GPS Location</b>		<b>Field Station#</b>	
<b>Field Station#</b>		<b>Field Station#</b>		<b>Pic 15 Desc.</b>	
Insert image here			Insert image here		
<b>GPS Location</b>		<b>GPS Location</b>		<b>Field Station#</b>	
<b>Field Station#</b>		<b>Field Station#</b>		<b>Pic 17 Desc.</b>	
Insert image here			Insert image here		
Insert image here			Insert image here		



# Visual Site Inspection Report

<b>Project Name</b>	H-600 Pipeline Spread I	<b>AFE</b>	124300139	<b>Spread</b>	H-600 Pipeline Spread I
<b>Contractor</b>	Precision			<b>Report #</b>	15323
<b>Inspector</b>	Charles Head			<b>Date/Time</b>	10/7/2020 1:26 PM
<b>Permit #</b>	TBD	<b>Inspection Type</b>	VA SWPP	<b>Station Begin</b>	13958+31
<b>State</b>	VA	<b>Inspection Area</b>	Full	<b>Station End</b>	14062+17
<b>County</b>	Franklin	<b>Ground</b>	Dry	<b>Temperature (°F)</b>	75.00
<b>Municipality</b>	N/A	<b>Weather</b>	Sunny	<b>Rain Gauge (in)</b>	0.00
				<b>Rain Accumulation Time (days)</b>	1.00
1. Are the approved (stamped) E&S Plan and PCSM Plan present on site?					Yes
2. Are there activities occurring outside of the limits of disturbance shown on the plan drawings? (If yes, notify the MVP Environmental Permitting Coordinator and explain in comments.)					No
3. Is Construction sequence outlined in the construction notes of the E&S plan set or PCSM plan set being followed? (If No, notify MVP Environmental Permitting Coordinator and explain in comments.)					Yes
4. E&S BMPs (List BMPs and note if installed and maintained as per the plan. If corrective action is needed, a picture is required.)					
<b>E&amp;S BMPs</b>	<b>Compliance Level</b>	<b>Corrective Action</b>		<b>Corrective Time Frame</b>	<b>Date Repaired</b>
Compost Filter Sock	Acceptable				
Equipment Bridge	Acceptable				
Erosion Control Blanket	Acceptable				
Sensitive Resource Signage	Acceptable				
Vegetative Stabilization (Temporary)	Acceptable				
Rock Construction Entrance	Acceptable				
<b>5. Site Conditions</b>					
Is an unauthorized discharge (such as sediment, gravel, oil, HDD fluid, etc.) occurring to waters, wetlands, or beyond defined limits of disturbance resulting from earth disturbance activity or ineffective BMP? If yes, take a photo and immediately contact MVP Environmental Permitting Coordinator.					No
Have inactive disturbed areas (stockpiles, final grade) been stabilized per state requirements?					Yes
Are slopes 3:1 and greater stabilized with appropriate BMPs as per E&S plans?					Yes
Has a new slip/slide been observed? (If yes, complete Slide Report Form)					No

<b>AFE</b>	124300139	<b>Date/Time</b>	10/7/2020 1:26 PM	<b>Report #</b>	15323
<b>6. PCSM BMPs</b> (List BMPs and note if installed and maintained as per the plan. If corrective action is needed, a picture is required.)					
<b>PCSM BMPs</b>	<b>Compliance Level</b>	<b>Corrective Action</b>	<b>Corrective Time Frame</b>	<b>Date Repaired</b>	
<b>7. Identify all remedial measures that have been taken since the previous inspection was conducted.</b>					
<b>Comments</b> (Reference above questions as appropriate.)					
SWPPP inspection of Spread I. Inspection was conducted of LOD and resource boundary ECDs, resources, road crossings, RCEs, water bars, sumps, end treatments, CWDs, stabilization and seeding activities, and general ROW conditions. BMPs listed above. Seeding and stabilization practices are progressing. Contractor has addressed and continues to address maintenance issues. Streams running clean and clear of sediment at time of inspection. Maintenance items found during inspection can be found on daily punch list.					
<b>Note:</b> It is a condition of National Pollutant Discharge Elimination System and Erosion and Sediment permits that a maintenance program be conducted to provide for the operation and maintenance of all BMPs to be inspected on a weekly basis and after each stormwater event. Please list in the space provided comments to note if repairs or replacement are needed or have been made for BMPs as a result of the inspection. Failure to conduct the required inspection may result in permit suspension or the imposition of civil penalties. If supplemental monitoring is required as part of a permit condition this form may be used to meet those monitoring requirements.					

<b>A/E</b>	124300139	<b>Date/Time</b>	10/7/2020 1:26 PM	<b>Report #</b>	
<b>Pictures</b>					
<b>GPS Location</b>		0		<b>GPS Location</b>	
<b>Field Station#</b>		14056+00		<b>Field Station#</b>	
<b>Pic 1 Desc.</b>		Approximately 14056+00. Overview of ROW. ROW temporarily stabilized and has temporary vegetation growing.		<b>Pic 2 Desc.</b>	
				Approximately 14045+71. Overview of stream crossing, equipment bridge and ECDs at stream S-YZ5.	
<b>GPS Location</b>		0		<b>GPS Location</b>	
<b>Field Station#</b>		14022+00		<b>Field Station#</b>	
<b>Pic 3 Desc.</b>		Approximately 14022+00. Overview of ROW. ROW temporarily stabilized and has temporary vegetation growing.		<b>Pic 4 Desc.</b>	
				Approximately 13958+50. Overview of road crossing and RCE. RCE installed and appears to be functioning correctly at time of inspection.	
<b>GPS Location</b>		0		<b>GPS Location</b>	
<b>Field Station#</b>		13989+00		<b>Field Station#</b>	
<b>Pic 5 Desc.</b>		Approximately 13989+00. Overview of ROW. ROW temporarily stabilized and has temporary vegetation growing.		<b>Pic 6 Desc.</b>	
				Approximately 14016+00. Overview of ROW. ROW temporarily stabilized and has temporary vegetation growing.	

<b>A/E</b>	124300139	<b>Date/Time</b>	10/7/2020 1:26 PM	<b>Report #</b>	
<b>Pictures</b>					
Insert image here			Insert image here		
<b>GPS Location</b>		<b>GPS Location</b>		<b>Field Station#</b>	
<b>Field Station#</b>		<b>Field Station#</b>		<b>Pic 7 Desc.</b>	
Insert image here			Insert image here		
<b>GPS Location</b>		<b>GPS Location</b>		<b>Field Station#</b>	
<b>Field Station#</b>		<b>Field Station#</b>		<b>Pic 9 Desc.</b>	
Insert image here			Insert image here		
<b>GPS Location</b>		<b>GPS Location</b>		<b>Field Station#</b>	
<b>Field Station#</b>		<b>Field Station#</b>		<b>Pic 11 Desc.</b>	
Insert image here			Insert image here		
Insert image here			Insert image here		






<b>A/E</b>	124300139	<b>Date/Time</b>	10/7/2020 1:26 PM	<b>Report #</b>	
<b>Pictures</b>					
Insert image here			Insert image here		
<b>GPS Location</b>		<b>GPS Location</b>		<b>Field Station#</b>	
<b>Field Station#</b>		<b>Field Station#</b>		<b>Pic 13 Desc.</b>	
Insert image here			Insert image here		
<b>GPS Location</b>		<b>GPS Location</b>		<b>Field Station#</b>	
<b>Field Station#</b>		<b>Field Station#</b>		<b>Pic 15 Desc.</b>	
Insert image here			Insert image here		
<b>GPS Location</b>		<b>GPS Location</b>		<b>Field Station#</b>	
<b>Field Station#</b>		<b>Field Station#</b>		<b>Pic 17 Desc.</b>	
Insert image here			Insert image here		
Insert image here			Insert image here		



# Visual Site Inspection Report

<b>Project Name</b>	H-600 Pipeline Spread I	<b>AFE</b>	124300139	<b>Spread</b>	H-600 Pipeline Spread I
<b>Contractor</b>	Precision			<b>Report #</b>	15324
<b>Inspector</b>	Ben Davenport			<b>Date/Time</b>	10/7/2020 2:01 PM
<b>Permit #</b>	TBD	<b>Inspection Type</b>	VA SWPP	<b>Station Begin</b>	15260+00
<b>State</b>	VA	<b>Inspection Area</b>	Partial	<b>Station End</b>	15370+62
<b>County</b>	Pittsylvania	<b>Ground</b>	Dry	<b>Temperature (°F)</b>	80.00
<b>Municipality</b>	Chatham	<b>Weather</b>	Sunny	<b>Rain Gauge (in)</b>	0.00
				<b>Rain Accumulation Time (days)</b>	0.00
1. Are the approved (stamped) E&S Plan and PCSM Plan present on site?					Yes
2. Are there activities occurring outside of the limits of disturbance shown on the plan drawings? (If yes, notify the MVP Environmental Permitting Coordinator and explain in comments.)					No
3. Is Construction sequence outlined in the construction notes of the E&S plan set or PCSM plan set being followed? (If No, notify MVP Environmental Permitting Coordinator and explain in comments.)					Yes
4. E&S BMPs (List BMPs and note if installed and maintained as per the plan. If corrective action is needed, a picture is required.)					
<b>E&amp;S BMPs</b>	<b>Compliance Level</b>	<b>Corrective Action</b>	<b>Corrective Time Frame</b>	<b>Date Repaired</b>	
Compost Filter Sock	Communication	Replace CFS ineffective CFS check			
Equipment Bridge	Communication	Nail geotextile fabric onto bridge ma			
Silt Fence (Filter Fabric Fence)	Communication	Replace P1 damaged by cattle.			
Vegetative Stabilization (Temporary)	Acceptable				
Housekeeping	Communication	Repair goalposts that had fallen dov			
<b>5. Site Conditions</b>					
Is an unauthorized discharge (such as sediment, gravel, oil, HDD fluid, etc.) occurring to waters, wetlands, or beyond defined limits of disturbance resulting from earth disturbance activity or ineffective BMP? If yes, take a photo and immediately contact MVP Environmental Permitting Coordinator.					No
Have inactive disturbed areas (stockpiles, final grade) been stabilized per state requirements?					Yes
Are slopes 3:1 and greater stabilized with appropriate BMPs as per E&S plans?					Yes
Has a new slip/slide been observed? (If yes, complete Slide Report Form)					No

<b>AFE</b>	124300139	<b>Date/Time</b>	10/7/2020 2:01 PM	<b>Report #</b>	15324
<b>6. PCSM BMPs</b> (List BMPs and note if installed and maintained as per the plan. If corrective action is needed, a picture is required.)					
<b>PCSM BMPs</b>	<b>Compliance Level</b>	<b>Corrective Action</b>	<b>Corrective Time Frame</b>	<b>Date Repaired</b>	
<b>7. Identify all remedial measures that have been taken since the previous inspection was conducted.</b>					
<b>Comments</b> (Reference above questions as appropriate.)					
-Performed SWPPP inspection of portion of Spread I section -Sunny with dry ground conditions during inspection -Perimeter controls and ECD's were inspected and any maintenance issue was forwarded to the contractor for repair -Inspection observed condition of water bars, sumps, and end treatments along ROW -Observed the stabilization efforts in both temporary and permanent areas along ROW -Updated signage around streams in covered area -Continue to monitor ROW for signs of erosion -Environmental crews continue to perform environmental maintenance along entire ROW -EI team continues to travel ROW to identify environmental maintenance and compliance issues. All issues identified will continue to be communicated to contractor for completion -Submitted 4 punch list items in covered area during inspection -No issues identified during inspection outside of those communicated					
<b>Note:</b> It is a condition of National Pollutant Discharge Elimination System and Erosion and Sediment permits that a maintenance program be conducted to provide for the operation and maintenance of all BMPs to be inspected on a weekly basis and after each stormwater event. Please list in the space provided comments to note if repairs or replacement are needed or have been made for BMPs as a result of the inspection. Failure to conduct the required inspection may result in permit suspension or the imposition of civil penalties. If supplemental monitoring is required as part of a permit condition this form may be used to meet those monitoring requirements.					

<b>AFE</b>	124300139	<b>Date/Time</b>	10/7/2020 2:01 PM	<b>Report #</b>	
<b>Pictures</b>					
					
36°55'56" N 79°31'51" W 209°SW COURSE 171' GPS Chatham, VA 24531, United States 10.07.2020 10:18:48 Accur +/-20.0 Ft ALT 771 Ft			36°55'56" N 79°31'49" W 250°W COURSE 77' GPS Chatham, VA 24531, United States 10.07.2020 10:16:30 Accur +/-89.6 Ft ALT 750 Ft		
<b>GPS Location</b>	1	<b>GPS Location</b>	2		
<b>Field Station#</b>	15298+00	<b>Field Station#</b>	15299+50		
<b>Pic 1 Desc.</b>	Routine maintenance. Goalposts down across ROW. Needs repaired.		<b>Pic 2 Desc.</b>	Ineffective ESC measure. Geotextile fabric at equipment bridge needs nailed back down onto bridge mats.	
					
36°55'54" N 79°31'49" W 2°N COURSE 119' GPS 3518-3788 Oxford Rd, Chatham, VA 24531, United States 10.07.2020 10:05:13 Accur +/-49.0 Ft ALT 770 Ft			36°55'45" N 79°31'24" W 241°SW COURSE 188' GPS 1624 Lark Dr, Chatham, VA 24531, United States 10.07.2020 10:26:30 Accur +/-42.9 Ft ALT 727 Ft		
<b>GPS Location</b>	3	<b>GPS Location</b>	4		
<b>Field Station#</b>	15299+00	<b>Field Station#</b>	15322+00		
<b>Pic 3 Desc.</b>	Routine maintenance. Replace torn P1 silt fence from cattle damage.		<b>Pic 4 Desc.</b>	Ineffective ESC measure. CFS check dams torn and not filtering properly. Sediment/water flowing around checks creating erosion channel. Replace.	
					
36°55'47" N 79°31'36" W 280°W COURSE 113' GPS 1624 Lark Dr, Chatham, VA 24531, United States 10.07.2020 10:41:50 Accur +/-30.6 Ft ALT 673 Ft			36°55'47" N 79°31'35" W 107°E COURSE 80' GPS Chatham, VA 24531, United States 10.07.2020 10:42:53 Accur +/-25.9 Ft ALT 665 Ft		
<b>GPS Location</b>	5	<b>GPS Location</b>	6		
<b>Field Station#</b>	15304+00	<b>Field Station#</b>	15314+19		
<b>Pic 5 Desc.</b>	Limited to no vegetation growing in temporary area. This section of ROW is accessible by cattle.		<b>Pic 6 Desc.</b>	Updated signage at stream crossing of S-C3	

<b>A/E</b>	124300139	<b>Date/Time</b>	10/7/2020 2:01 PM	<b>Report #</b>	
<b>Pictures</b>					
Insert image here			Insert image here		
<b>GPS Location</b>		<b>GPS Location</b>		<b>Field Station#</b>	
<b>Field Station#</b>		<b>Field Station#</b>		<b>Pic 7 Desc.</b>	
Insert image here			Insert image here		
<b>GPS Location</b>		<b>GPS Location</b>		<b>Field Station#</b>	
<b>Field Station#</b>		<b>Field Station#</b>		<b>Pic 9 Desc.</b>	
Insert image here			Insert image here		
<b>GPS Location</b>		<b>GPS Location</b>		<b>Field Station#</b>	
<b>Field Station#</b>		<b>Field Station#</b>		<b>Pic 11 Desc.</b>	
Insert image here			Insert image here		
Insert image here			Insert image here		







<b>A/E</b>	124300139	<b>Date/Time</b>	10/7/2020 2:01 PM	<b>Report #</b>	
<b>Pictures</b>					
Insert image here			Insert image here		
<b>GPS Location</b>		<b>GPS Location</b>		<b>Field Station#</b>	
<b>Field Station#</b>		<b>Field Station#</b>		<b>Pic 13 Desc.</b>	
Insert image here			Insert image here		
<b>GPS Location</b>		<b>GPS Location</b>		<b>Field Station#</b>	
<b>Field Station#</b>		<b>Field Station#</b>		<b>Pic 15 Desc.</b>	
Insert image here			Insert image here		
<b>GPS Location</b>		<b>GPS Location</b>		<b>Field Station#</b>	
<b>Field Station#</b>		<b>Field Station#</b>		<b>Pic 17 Desc.</b>	
Insert image here			Insert image here		
Insert image here			Insert image here		



# Visual Site Inspection Report

<b>Project Name</b>	H-600 Pipeline Spread I	<b>AFE</b>	124300139	<b>Spread</b>	H-600 Pipeline Spread I
<b>Contractor</b>	Precision			<b>Report #</b>	15330
<b>Inspector</b>	Randall Grey			<b>Date/Time</b>	10/7/2020 4:05 PM
<b>Permit #</b>	TBD	<b>Inspection Type</b>	VA SWPP	<b>Station Begin</b>	14546+75
<b>State</b>	VA	<b>Inspection Area</b>	Partial	<b>Station End</b>	14649+67
<b>County</b>	Franklin	<b>Ground</b>	Dry	<b>Temperature (°F)</b>	80.00
<b>Municipality</b>	N/A	<b>Weather</b>	Sunny	<b>Rain Gauge (in)</b>	0.00
				<b>Rain Accumulation Time (days)</b>	0.00
1. Are the approved (stamped) E&S Plan and PCSM Plan present on site?					Yes
2. Are there activities occurring outside of the limits of disturbance shown on the plan drawings? (If yes, notify the MVP Environmental Permitting Coordinator and explain in comments.)					No
3. Is Construction sequence outlined in the construction notes of the E&S plan set or PCSM plan set being followed? (If No, notify MVP Environmental Permitting Coordinator and explain in comments.)					Yes
4. <b>E&amp;S BMPs</b> (List BMPs and note if installed and maintained as per the plan. If corrective action is needed, a picture is required.)					
<b>E&amp;S BMPs</b>	<b>Compliance Level</b>	<b>Corrective Action</b>	<b>Corrective Time Frame</b>	<b>Date Repaired</b>	
Vegetative Stabilization (Temporary)	Acceptable				
Vegetative Stabilization (Permanent)	Acceptable				
Compost Filter Sock	Acceptable				
Equipment Bridge	Acceptable				
Sump Pit	Acceptable				
<b>5. Site Conditions</b>					
Is an unauthorized discharge (such as sediment, gravel, oil, HDD fluid, etc.) occurring to waters, wetlands, or beyond defined limits of disturbance resulting from earth disturbance activity or ineffective BMP? If yes, take a photo and immediately contact MVP Environmental Permitting Coordinator.					No
Have inactive disturbed areas (stockpiles, final grade) been stabilized per state requirements?					Yes
Are slopes 3:1 and greater stabilized with appropriate BMPs as per E&S plans?					Yes
Has a new slip/slide been observed? (If yes, complete Slide Report Form)					No



<b>AFE</b>	124300139	<b>Date/Time</b>	10/7/2020 4:05 PM	<b>Report #</b>	
<b>Pictures</b>					
					
<b>GPS Location</b>	0	<b>GPS Location</b>	0		
<b>Field Station#</b>	14550+00	<b>Field Station#</b>	14553+00		
<b>Pic 1 Desc.</b>	Temporary stabilization on the GAS of Tobacco Road	<b>Pic 2 Desc.</b>	Perimeter CFS replaced that was damaged by land owner crossing		
					
<b>GPS Location</b>	0	<b>GPS Location</b>	0		
<b>Field Station#</b>	14566+00	<b>Field Station#</b>	14568+10		
<b>Pic 3 Desc.</b>	Sump pit functioning as intended on the GAS of Tobacco Road	<b>Pic 4 Desc.</b>	Equipment bridge clean at stream S-E18		
					
<b>GPS Location</b>	0	<b>GPS Location</b>	0		
<b>Field Station#</b>	14641+00	<b>Field Station#</b>	14637+00		
<b>Pic 5 Desc.</b>	Permanent stabiliziaon on the CIS of Brooks Mill Road	<b>Pic 6 Desc.</b>	Permanent Stabilization on the CIS of Brooks Mill Road		

<b>A/E</b>	124300139	<b>Date/Time</b>	10/7/2020 4:05 PM	<b>Report #</b>	
<b>Pictures</b>					
Insert image here			Insert image here		
<b>GPS Location</b>		<b>GPS Location</b>		<b>Field Station#</b>	
<b>Field Station#</b>		<b>Field Station#</b>		<b>Pic 7 Desc.</b>	
Insert image here			Insert image here		
<b>GPS Location</b>		<b>GPS Location</b>		<b>Field Station#</b>	
<b>Field Station#</b>		<b>Field Station#</b>		<b>Pic 9 Desc.</b>	
Insert image here			Insert image here		
<b>GPS Location</b>		<b>GPS Location</b>		<b>Field Station#</b>	
<b>Field Station#</b>		<b>Field Station#</b>		<b>Pic 11 Desc.</b>	
Insert image here			Insert image here		
Insert image here			Insert image here		

<b>A/E</b>	124300139	<b>Date/Time</b>	10/7/2020 4:05 PM	<b>Report #</b>	
<b>Pictures</b>					
Insert image here			Insert image here		
<b>GPS Location</b>		<b>GPS Location</b>		<b>Field Station#</b>	
<b>Field Station#</b>		<b>Field Station#</b>		<b>Pic 13 Desc.</b>	
Insert image here			Insert image here		
<b>GPS Location</b>		<b>GPS Location</b>		<b>Field Station#</b>	
<b>Field Station#</b>		<b>Field Station#</b>		<b>Pic 15 Desc.</b>	
Insert image here			Insert image here		
<b>GPS Location</b>		<b>GPS Location</b>		<b>Field Station#</b>	
<b>Field Station#</b>		<b>Field Station#</b>		<b>Pic 17 Desc.</b>	
Insert image here			Insert image here		
Insert image here			Insert image here		



# Visual Site Inspection Report

<b>Project Name</b>	H-600 Pipeline Spread I	<b>AFE</b>	124300139	<b>Spread</b>	H-600 Pipeline Spread I
<b>Contractor</b>	Precision			<b>Report #</b>	15350
<b>Inspector</b>	Justin Burch			<b>Date/Time</b>	10/8/2020 9:05 AM
<b>Permit #</b>	TBD	<b>Inspection Type</b>	VA SWPP	<b>Station Begin</b>	14928+52
<b>State</b>	VA	<b>Inspection Area</b>	Full	<b>Station End</b>	15063+85
<b>County</b>	Franklin/Pittsylvania	<b>Ground</b>	Dry	<b>Temperature (°F)</b>	79.00
<b>Municipality</b>	Chatham	<b>Weather</b>	Sunny	<b>Rain Gauge (in)</b>	0.00
				<b>Rain Accumulation Time (days)</b>	3.00







1. Are the approved (stamped) E&S Plan and PCSM Plan present on site? Yes
2. Are there activities occurring outside of the limits of disturbance shown on the plan drawings? (If yes, notify the MVP Environmental Permitting Coordinator and explain in comments.) No
3. Is Construction sequence outlined in the construction notes of the E&S plan set or PCSM plan set being followed? (If No, notify MVP Environmental Permitting Coordinator and explain in comments.) Yes
4. **E&S BMPs** (List BMPs and note if installed and maintained as per the plan. If corrective action is needed, a picture is required.)

E&S BMPs	Compliance Level	Corrective Action	Corrective Time Frame	Date Repaired
Waterbar	Acceptable			
Waterbar End Treatment	Acceptable			
Vegetative Stabilization (Temporary)	Acceptable			
Equipment Bridge	Acceptable			
Silt Fence (Reinforce Filter Fence)	Acceptable			
Compost Filter Sock	Acceptable			

## 5. Site Conditions

Is an unauthorized discharge (such as sediment, gravel, oil, HDD fluid, etc.) occurring to waters, wetlands, or beyond defined limits of disturbance resulting from earth disturbance activity or ineffective BMP? If yes, take a photo and immediately contact MVP Environmental Permitting Coordinator.	No
Have inactive disturbed areas (stockpiles, final grade) been stabilized per state requirements?	Yes
Are slopes 3:1 and greater stabilized with appropriate BMPs as per E&S plans?	Yes
Has a new slip/slide been observed? (If yes, complete Slide Report Form)	No

<b>A/E</b>	124300139	<b>Date/Time</b>	10/8/2020 9:05 AM	<b>Report #</b>	15350
<b>6. PCSM BMPs</b> (List BMPs and note if installed and maintained as per the plan. If corrective action is needed, a picture is required.)					
<b>PCSM BMPs</b>	<b>Compliance Level</b>	<b>Corrective Action</b>	<b>Corrective Time Frame</b>	<b>Date Repaired</b>	
<b>7. Identify all remedial measures that have been taken since the previous inspection was conducted.</b>					
<b>Comments</b> (Reference above questions as appropriate.)					
<ul style="list-style-type: none"> <li>- The EI performed a SWPPP inspection from 14928+52 to 15063+85.</li> <li>- There has been no rain since last SWPPP inspection</li> <li>- No contractor activity has occurred in the inspection area since the last SWPPP inspection.</li> <li>- ECDs inspected were in compliance at the time of inspection and no issues were added to the punch list since the last SWPPP inspection.</li> <li>- At the time of inspection permanent vegetative stabilization was well established in areas that final cleanup and restoration has been performed.</li> <li>- At the time of inspection temporary vegetative stabilization was adequately established to inhibit erosion.</li> <li>- Ground condition is mostly dry with low lying areas remaining wet.</li> </ul>					
<b>Note:</b> It is a condition of National Pollutant Discharge Elimination System and Erosion and Sediment permits that a maintenance program be conducted to provide for the operation and maintenance of all BMPs to be inspected on a weekly basis and after each stormwater event. Please list in the space provided comments to note if repairs or replacement are needed or have been made for BMPs as a result of the inspection. Failure to conduct the required inspection may result in permit suspension or the imposition of civil penalties. If supplemental monitoring is required as part of a permit condition this form may be used to meet those monitoring requirements.					

<b>A/E</b>	124300139	<b>Date/Time</b>	10/8/2020 9:05 AM	<b>Report #</b>	
<b>Pictures</b>					
					
<b>GPS Location</b>	0	<b>GPS Location</b>	0		
<b>Field Station#</b>	14932+00	<b>Field Station#</b>	14932+00		
<b>Pic 1 Desc.</b>	Waterbar in acceptable condition		<b>Pic 2 Desc.</b>	Waterbar end treatment in acceptable condition	
					
<b>GPS Location</b>	0	<b>GPS Location</b>	0		
<b>Field Station#</b>	15015+00	<b>Field Station#</b>	15026+00		
<b>Pic 3 Desc.</b>	Temporary vegetative stabilization in acceptable condition		<b>Pic 4 Desc.</b>	Equipment bridge in acceptable condition	
					
<b>GPS Location</b>	0	<b>GPS Location</b>	0		
<b>Field Station#</b>	15026+00	<b>Field Station#</b>	15055+00		
<b>Pic 5 Desc.</b>	P1 silt fence in acceptable condition		<b>Pic 6 Desc.</b>	CFS in acceptable condition	

<b>A/E</b>	124300139	<b>Date/Time</b>	10/8/2020 9:05 AM	<b>Report #</b>	
<b>Pictures</b>					
Insert image here			Insert image here		
<b>GPS Location</b>		<b>GPS Location</b>		<b>Field Station#</b>	
<b>Field Station#</b>		<b>Field Station#</b>		<b>Pic 7 Desc.</b>	
Insert image here			Insert image here		
<b>GPS Location</b>		<b>GPS Location</b>		<b>Field Station#</b>	
<b>Field Station#</b>		<b>Field Station#</b>		<b>Pic 9 Desc.</b>	
Insert image here			Insert image here		
<b>GPS Location</b>		<b>GPS Location</b>		<b>Field Station#</b>	
<b>Field Station#</b>		<b>Field Station#</b>		<b>Pic 11 Desc.</b>	
Insert image here			Insert image here		
Insert image here			Insert image here		





<b>A/E</b>	124300139	<b>Date/Time</b>	10/8/2020 9:05 AM	<b>Report #</b>	
<b>Pictures</b>					
Insert image here			Insert image here		
<b>GPS Location</b>		<b>GPS Location</b>		<b>Field Station#</b>	
<b>Field Station#</b>		<b>Field Station#</b>		<b>Pic 13 Desc.</b>	
Insert image here			Insert image here		
<b>GPS Location</b>		<b>GPS Location</b>		<b>Field Station#</b>	
<b>Field Station#</b>		<b>Field Station#</b>		<b>Pic 15 Desc.</b>	
Insert image here			Insert image here		
<b>GPS Location</b>		<b>GPS Location</b>		<b>Field Station#</b>	
<b>Field Station#</b>		<b>Field Station#</b>		<b>Pic 17 Desc.</b>	
Insert image here			Insert image here		
Insert image here			Insert image here		



## Visual Site Inspection Report

<b>Project Name</b>	H-600 Pipeline Spread I	<b>AFE</b>	124300139	<b>Spread</b>	H-600 Pipeline Spread I
<b>Contractor</b>	Precision			<b>Report #</b>	15360
<b>Inspector</b>	Logan Box			<b>Date/Time</b>	10/8/2020 10:33 AM
<b>Permit #</b>	TBD	<b>Inspection Type</b>	VA SWPP	<b>Station Begin</b>	13670+00
<b>State</b>	VA	<b>Inspection Area</b>	Partial	<b>Station End</b>	13748+30
<b>County</b>	Franklin	<b>Ground</b>	Dry	<b>Temperature (°F)</b>	80.00
<b>Municipality</b>	N/A	<b>Weather</b>	Sunny	<b>Rain Gauge (in)</b>	0.00
				<b>Rain Accumulation Time (days)</b>	3.00
1. Are the approved (stamped) E&S Plan and PCSM Plan present on site?					Yes
2. Are there activities occurring outside of the limits of disturbance shown on the plan drawings? (If yes, notify the MVP Environmental Permitting Coordinator and explain in comments.)					No
3. Is Construction sequence outlined in the construction notes of the E&S plan set or PCSM plan set being followed? (If No, notify MVP Environmental Permitting Coordinator and explain in comments.)					Yes
4. <b>E&amp;S BMPs</b> (List BMPs and note if installed and maintained as per the plan. If corrective action is needed, a picture is required.)					
<b>E&amp;S BMPs</b>		<b>Compliance Level</b>	<b>Corrective Action</b>	<b>Corrective Time Frame</b>	<b>Date Repaired</b>
Compost Filter Sock		Communication			
Equipment Bridge		Acceptable			
<b>5. Site Conditions</b>					
Is an unauthorized discharge (such as sediment, gravel, oil, HDD fluid, etc.) occurring to waters, wetlands, or beyond defined limits of disturbance resulting from earth disturbance activity or ineffective BMP? If yes, take a photo and immediately contact MVP Environmental Permitting Coordinator.					No
Have inactive disturbed areas (stockpiles, final grade) been stabilized per state requirements?					Yes
Are slopes 3:1 and greater stabilized with appropriate BMPs as per E&S plans?					Yes
Has a new slip/slide been observed? (If yes, complete Slide Report Form)					No

<b>A/E</b>	124300139	<b>Date/Time</b>	10/8/2020 10:33 AM	<b>Report #</b>	15360
<b>6. PCSM BMPs</b> (List BMPs and note if installed and maintained as per the plan. If corrective action is needed, a picture is required.)					
<b>PCSM BMPs</b>	<b>Compliance Level</b>	<b>Corrective Action</b>	<b>Corrective Time Frame</b>	<b>Date Repaired</b>	
<b>7. Identify all remedial measures that have been taken since the previous inspection was conducted.</b>					
<b>Comments</b> (Reference above questions as appropriate.)					
<p>Traveled and inspected all ECDs throughout the row, monitored vegetation growth throughout.</p> <p>Inspected all stream and wetland crossings, checked equipment bridges and protection.</p> <p>Talked with environmental crews as they worked to make repairs to punch list items and inspected ECDs to be sure they were installed correctly.</p> <p>Total measurable rainfall for today was 0. Row conditions were dry and accessible .</p> <p>Throughout the EI's inspections today there were several sections of CFS that was in need of being replaced due to being weathered along the row edge and sump end treatment as documented in the photos.</p>					
<b>Note:</b> It is a condition of National Pollutant Discharge Elimination System and Erosion and Sediment permits that a maintenance program be conducted to provide for the operation and maintenance of all BMPs to be inspected on a weekly basis and after each stormwater event. Please list in the space provided comments to note if repairs or replacement are needed or have been made for BMPs as a result of the inspection. Failure to conduct the required inspection may result in permit suspension or the imposition of civil penalties. If supplemental monitoring is required as part of a permit condition this form may be used to meet those monitoring requirements.					

<b>A/E</b>	124300139	<b>Date/Time</b>	10/8/2020 10:33 AM	<b>Report #</b>	
<b>Pictures</b>					
					
<b>GPS Location</b>	00000	<b>GPS Location</b>	0000		
<b>Field Station#</b>	13728+11	<b>Field Station#</b>	13728+11		
<b>Pic 1 Desc.</b>	Stream observation photo facing up stream during routine row inspection. The EI did not notice any environmental issues at the time of inspection.		<b>Pic 2 Desc.</b>	Stream observation photo facing downstream during routine row inspection. The EI did not notice any environmental issues at the time of inspection.	
					
<b>GPS Location</b>	000000	<b>GPS Location</b>	000000		
<b>Field Station#</b>	13676+00	<b>Field Station#</b>	13731+00		
<b>Pic 3 Desc.</b>	The EI noticed during routine inspection that a section of CFS was in need of replacing, the EI Documented and sent in to be added to the punch list.		<b>Pic 4 Desc.</b>	The EI noticed CFS end treatment needed replaced, added to the punch list	
Insert image here			Insert image here		
<b>GPS Location</b>		<b>GPS Location</b>			
<b>Field Station#</b>		<b>Field Station#</b>			
<b>Pic 5 Desc.</b>			<b>Pic 6 Desc.</b>		

<b>A/E</b>	124300139	<b>Date/Time</b>	10/8/2020 10:33 AM	<b>Report #</b>	
<b>Pictures</b>					
Insert image here			Insert image here		
<b>GPS Location</b>		<b>GPS Location</b>		<b>Field Station#</b>	
<b>Field Station#</b>		<b>Field Station#</b>		<b>Pic 7 Desc.</b>	
Insert image here			Insert image here		
<b>GPS Location</b>		<b>GPS Location</b>		<b>Field Station#</b>	
<b>Field Station#</b>		<b>Field Station#</b>		<b>Pic 9 Desc.</b>	
Insert image here			Insert image here		
<b>GPS Location</b>		<b>GPS Location</b>		<b>Field Station#</b>	
<b>Field Station#</b>		<b>Field Station#</b>		<b>Pic 11 Desc.</b>	
Insert image here			Insert image here		
Insert image here			Insert image here		

<b>A/E</b>	124300139	<b>Date/Time</b>	10/8/2020 10:33 AM	<b>Report #</b>	
<b>Pictures</b>					
Insert image here			Insert image here		
<b>GPS Location</b>		<b>GPS Location</b>		<b>Field Station#</b>	
<b>Field Station#</b>		<b>Field Station#</b>		<b>Pic 13 Desc.</b>	
Insert image here			Insert image here		
<b>GPS Location</b>		<b>GPS Location</b>		<b>Field Station#</b>	
<b>Field Station#</b>		<b>Field Station#</b>		<b>Pic 15 Desc.</b>	
Insert image here			Insert image here		
<b>GPS Location</b>		<b>GPS Location</b>		<b>Field Station#</b>	
<b>Field Station#</b>		<b>Field Station#</b>		<b>Pic 17 Desc.</b>	
Insert image here			Insert image here		
Insert image here			Insert image here		



## Visual Site Inspection Report

<b>Project Name</b>	H-600 Pipeline Spread I	<b>AFE</b>	124300139	<b>Spread</b>	H-600 Pipeline Spread I
<b>Contractor</b>	Precision			<b>Report #</b>	15362
<b>Inspector</b>	John White			<b>Date/Time</b>	10/8/2020 11:03 AM
<b>Permit #</b>	TBD	<b>Inspection Type</b>	VA SWPP	<b>Station Begin</b>	15772+27
<b>State</b>	VA	<b>Inspection Area</b>	Full	<b>Station End</b>	15947+64
<b>County</b>	Pittsylvania	<b>Ground</b>	Dry	<b>Temperature (°F)</b>	75.00
<b>Municipality</b>	Chatham	<b>Weather</b>	Sunny	<b>Rain Gauge (in)</b>	0.00
				<b>Rain Accumulation Time (days)</b>	1.00

- Are the approved (stamped) E&S Plan and PCSM Plan present on site? Yes
- Are there activities occurring outside of the limits of disturbance shown on the plan drawings? (If yes, notify the MVP Environmental Permitting Coordinator and explain in comments.) No
- Is Construction sequence outlined in the construction notes of the E&S plan set or PCSM plan set being followed? (If No, notify MVP Environmental Permitting Coordinator and explain in comments.) Yes
- E&S BMPs** (List BMPs and note if installed and maintained as per the plan. If corrective action is needed, a picture is required.)

E&S BMPs	Compliance Level	Corrective Action	Corrective Time Frame	Date Repaired
Compost Filter Sock	Acceptable			
Cleanwater Diversion Pipe	Acceptable			
Equipment Bridge	Acceptable			
Erosion Control Blanket	Acceptable			
Housekeeping	Acceptable			
Rock Filter Outlet	Acceptable			
Sensitive Resource Signage	Acceptable			
Sump Pit	Acceptable			
Waterbar	Acceptable			

### 5. Site Conditions

Is an unauthorized discharge (such as sediment, gravel, oil, HDD fluid, etc.) occurring to waters, wetlands, or beyond defined limits of disturbance resulting from earth disturbance activity or ineffective BMP? If yes, take a photo and immediately contact MVP Environmental Permitting Coordinator.	No
Have inactive disturbed areas (stockpiles, final grade) been stabilized per state requirements?	Yes
Are slopes 3:1 and greater stabilized with appropriate BMPs as per E&S plans?	Yes
Has a new slip/slide been observed? (If yes, complete Slide Report Form)	No

<b>A/E</b>	124300139	<b>Date/Time</b>	10/8/2020 11:03 AM	<b>Report #</b>	15362
<b>6. PCSM BMPs</b> (List BMPs and note if installed and maintained as per the plan. If corrective action is needed, a picture is required.)					
<b>PCSM BMPs</b>	<b>Compliance Level</b>	<b>Corrective Action</b>	<b>Corrective Time Frame</b>	<b>Date Repaired</b>	
<b>7. Identify all remedial measures that have been taken since the previous inspection was conducted.</b>					
<b>Comments</b> (Reference above questions as appropriate.)					
Performed SWPPP Inspection on this section. There were issues identified and added to the punch list. Other than what was added to the punch list there were no issues to report at the time of Inspection.					
<b>Note:</b> It is a condition of National Pollutant Discharge Elimination System and Erosion and Sediment permits that a maintenance program be conducted to provide for the operation and maintenance of all BMPs to be inspected on a weekly basis and after each stormwater event. Please list in the space provided comments to note if repairs or replacement are needed or have been made for BMPs as a result of the inspection. Failure to conduct the required inspection may result in permit suspension or the imposition of civil penalties. If supplemental monitoring is required as part of a permit condition this form may be used to meet those monitoring requirements.					

<b>AFE</b>	124300139	<b>Date/Time</b>	10/8/2020 11:03 AM	<b>Report #</b>	
<b>Pictures</b>					
<b>GPS Location</b>	O	<b>GPS Location</b>	O		
<b>Field Station#</b>	15795+50	<b>Field Station#</b>	15796+50		
<b>Pic 1 Desc.</b>	Observing sump and end treatment performing as they should.	<b>Pic 2 Desc.</b>	Observing signage and temporarily stabilized row.		
<b>GPS Location</b>	O	<b>GPS Location</b>	O		
<b>Field Station#</b>	15794+77	<b>Field Station#</b>	15784+00		
<b>Pic 3 Desc.</b>	Observing equipment crossing and ECD's performing as they should.	<b>Pic 4 Desc.</b>	Observing CWD outlet and ECD's performing as they should..		
<b>GPS Location</b>	O	<b>GPS Location</b>	O		
<b>Field Station#</b>	15787+00	<b>Field Station#</b>	15836+00		
<b>Pic 5 Desc.</b>	Observing safety fence that requires maintenance.	<b>Pic 6 Desc.</b>	Observing tree that needs to be removed from the p1.		

<b>AFE</b>	124300139	<b>Date/Time</b>	10/8/2020 11:03 AM	<b>Report #</b>	
<b>Pictures</b>					
<b>GPS Location</b>	O	<b>GPS Location</b>	O		
<b>Field Station#</b>	15858+00	<b>Field Station#</b>	15864+00		
<b>Pic 7 Desc.</b>	Observing water bar and temporary stabilization.	<b>Pic 8 Desc.</b>	Observing CWD outlet and ECD's performing as they should.		
Insert image here		Insert image here			
<b>GPS Location</b>		<b>GPS Location</b>			
<b>Field Station#</b>		<b>Field Station#</b>			
<b>Pic 9 Desc.</b>		<b>Pic 10 Desc.</b>			
Insert image here		Insert image here			
<b>GPS Location</b>		<b>GPS Location</b>			
<b>Field Station#</b>		<b>Field Station#</b>			
<b>Pic 11 Desc.</b>		<b>Pic 12 Desc.</b>			







<b>A/E</b>	124300139	<b>Date/Time</b>	10/8/2020 11:03 AM	<b>Report #</b>	
<b>Pictures</b>					
Insert image here			Insert image here		
<b>GPS Location</b>		<b>GPS Location</b>		<b>Field Station#</b>	
<b>Field Station#</b>		<b>Field Station#</b>		<b>Pic 13 Desc.</b>	
Insert image here			Insert image here		
<b>GPS Location</b>		<b>GPS Location</b>		<b>Field Station#</b>	
<b>Field Station#</b>		<b>Field Station#</b>		<b>Pic 15 Desc.</b>	
Insert image here			Insert image here		
<b>GPS Location</b>		<b>GPS Location</b>		<b>Field Station#</b>	
<b>Field Station#</b>		<b>Field Station#</b>		<b>Pic 17 Desc.</b>	
Insert image here			Insert image here		
Insert image here			Insert image here		



# Visual Site Inspection Report

<b>Project Name</b>	H-600 Pipeline Spread I	<b>AFE</b>	124300139	<b>Spread</b>	H-600 Pipeline Spread I
<b>Contractor</b>	Precision			<b>Report #</b>	15365
<b>Inspector</b>	Ben Davenport			<b>Date/Time</b>	10/8/2020 12:51 PM
<b>Permit #</b>	TBD	<b>Inspection Type</b>	VA SWPP	<b>Station Begin</b>	15370+62
<b>State</b>	VA	<b>Inspection Area</b>	Partial	<b>Station End</b>	15480+67
<b>County</b>	Pittsylvania	<b>Ground</b>	Dry	<b>Temperature (°F)</b>	77.00
<b>Municipality</b>	Chatham	<b>Weather</b>	Sunny	<b>Rain Gauge (in)</b>	0.00
				<b>Rain Accumulation Time (days)</b>	0.00
1. Are the approved (stamped) E&S Plan and PCSM Plan present on site?					Yes
2. Are there activities occurring outside of the limits of disturbance shown on the plan drawings? (If yes, notify the MVP Environmental Permitting Coordinator and explain in comments.)					No
3. Is Construction sequence outlined in the construction notes of the E&S plan set or PCSM plan set being followed? (If No, notify MVP Environmental Permitting Coordinator and explain in comments.)					Yes
4. E&S BMPs (List BMPs and note if installed and maintained as per the plan. If corrective action is needed, a picture is required.)					
<b>E&amp;S BMPs</b>	<b>Compliance Level</b>	<b>Corrective Action</b>	<b>Corrective Time Frame</b>	<b>Date Repaired</b>	
Compost Filter Sock	Communication	Replace ineffective CFS check dam			
3rd Party Damages	Acceptable	Will monitor for future signs of erosion			
Erosion Control Blanket	Acceptable				
Vegetative Stabilization (Temporary)	Acceptable				
Rock Construction Entrance	Acceptable				
<b>5. Site Conditions</b>					
Is an unauthorized discharge (such as sediment, gravel, oil, HDD fluid, etc.) occurring to waters, wetlands, or beyond defined limits of disturbance resulting from earth disturbance activity or ineffective BMP? If yes, take a photo and immediately contact MVP Environmental Permitting Coordinator.					No
Have inactive disturbed areas (stockpiles, final grade) been stabilized per state requirements?					Yes
Are slopes 3:1 and greater stabilized with appropriate BMPs as per E&S plans?					Yes
Has a new slip/slide been observed? (If yes, complete Slide Report Form)					No

<b>A/E</b>	124300139	<b>Date/Time</b>	10/8/2020 12:51 PM	<b>Report #</b>	15365
<b>6. PCSM BMPs</b> (List BMPs and note if installed and maintained as per the plan. If corrective action is needed, a picture is required.)					
<b>PCSM BMPs</b>	<b>Compliance Level</b>	<b>Corrective Action</b>	<b>Corrective Time Frame</b>	<b>Date Repaired</b>	
<b>7. Identify all remedial measures that have been taken since the previous inspection was conducted.</b>					
<b>Comments</b> (Reference above questions as appropriate.)					
-Performed SWPPP inspection of portion of Spread I section -Sunny with dry ground conditions during inspection -Perimeter controls and ECD's were inspected -Updated signage around streams in covered area -Inspection observed condition of water bars, sumps, and end treatments along ROW -Observed the stabilization efforts in both temporary and permanent areas along ROW -Continue to monitor ROW for signs of erosion -Environmental crews continue to perform environmental maintenance along entire ROW -EI team continues to travel ROW to identify environmental maintenance and compliance issues. All issues identified will continue to be communicated to contractor for completion -Submitted 1 punch list item in covered area during inspection -No issues identified during inspection outside of those communicated					
<b>Note:</b> It is a condition of National Pollutant Discharge Elimination System and Erosion and Sediment permits that a maintenance program be conducted to provide for the operation and maintenance of all BMPs to be inspected on a weekly basis and after each stormwater event. Please list in the space provided comments to note if repairs or replacement are needed or have been made for BMPs as a result of the inspection. Failure to conduct the required inspection may result in permit suspension or the imposition of civil penalties. If supplemental monitoring is required as part of a permit condition this form may be used to meet those monitoring requirements.					

AFE	124300139	Date/Time	10/8/2020 12:51 PM	Report #	
Pictures					
					
36°54'55" N 79°29'21" W 10°N COURSE 304° GPS Chatham, VA 24531, United States 10.08.2020 11:32:30 Accur +/-33.9 Ft ALT 813 Ft			36°54'45" N 79°28'59" W 273°W COURSE 0° GPS Chatham, VA 24531, United States 10.08.2020 11:19:08 Accur +/-71.7 Ft ALT 0 Ft		
GPS Location	1	GPS Location	2		
Field Station#	15437+00	Field Station#	15461+00		
Pic 1 Desc.	Ineffective ESC measure. CFS check dams not filtering causing water/sediment to channel around checks. Replace.		Pic 2 Desc.	Rutting caused by third party vehicle observed along ROW CIS Toshes Rd. Will monitor area for erosion issues that might occur.	
					
36°54'46" N 79°29'15" W 306°NW COURSE 0° GPS Chatham, VA 24531, United States 10.08.2020 11:26:28 Accur +/-96.4 Ft ALT 0 Ft			246°SW 10.08.2020 11:54:48 Accur +/-354.5 Ft		
GPS Location	3	GPS Location	4		
Field Station#	15447+73	Field Station#	15428+00		
Pic 3 Desc.	Signage updated at stream crossing in covered area.		Pic 4 Desc.	Erosion control blanket installed on slopes where erosion was occurring per previous punch list identification. No erosion observed and will monitor for signs of new vegetation.	
					
36°54'45" N 79°28'59" W 342°N COURSE 35° GPS Chatham, VA 24531, United States 10.08.2020 11:19:27 Accur +/-20.0 Ft ALT 859 Ft			36°54'37" N 79°28'39" W 151°SE COURSE 264° GPS 1535-2357 Toshes Rd, Chatham, VA 24531, United States 10.08.2020 11:10:50 Accur +/-22.2 Ft ALT 905 Ft		
GPS Location	5	GPS Location	6		
Field Station#	15460+00	Field Station#	15480+67		
Pic 5 Desc.	Erosion control blanket installed in throats of water bar per previous punch list identification. No erosion observed during inspection.		Pic 6 Desc.	RCE at Toshes Rd observed to be in good condition during inspection.	

<b>A/E</b>	124300139	<b>Date/Time</b>	10/8/2020 12:51 PM	<b>Report #</b>	
<b>Pictures</b>					
Insert image here			Insert image here		
<b>GPS Location</b>		<b>GPS Location</b>		<b>Field Station#</b>	
<b>Field Station#</b>		<b>Field Station#</b>		<b>Pic 7 Desc.</b>	
Insert image here			Insert image here		
<b>GPS Location</b>		<b>GPS Location</b>		<b>Field Station#</b>	
<b>Field Station#</b>		<b>Field Station#</b>		<b>Pic 9 Desc.</b>	
Insert image here			Insert image here		
<b>GPS Location</b>		<b>GPS Location</b>		<b>Field Station#</b>	
<b>Field Station#</b>		<b>Field Station#</b>		<b>Pic 11 Desc.</b>	
Insert image here			Insert image here		
Insert image here			Insert image here		

<b>A/E</b>	124300139	<b>Date/Time</b>	10/8/2020 12:51 PM	<b>Report #</b>	
<b>Pictures</b>					
Insert image here			Insert image here		
<b>GPS Location</b>		<b>GPS Location</b>		<b>Field Station#</b>	
<b>Field Station#</b>		<b>Field Station#</b>		<b>Pic 13 Desc.</b>	
Insert image here			Insert image here		
<b>GPS Location</b>		<b>GPS Location</b>		<b>Field Station#</b>	
<b>Field Station#</b>		<b>Field Station#</b>		<b>Pic 15 Desc.</b>	
Insert image here			Insert image here		
<b>GPS Location</b>		<b>GPS Location</b>		<b>Field Station#</b>	
<b>Field Station#</b>		<b>Field Station#</b>		<b>Pic 17 Desc.</b>	
Insert image here			Insert image here		
Insert image here			Insert image here		



## Visual Site Inspection Report

<b>Project Name</b>	H-600 Pipeline Spread I	<b>AFE</b>	124300139	<b>Spread</b>	H-600 Pipeline Spread I
<b>Contractor</b>	Precision			<b>Report #</b>	15368
<b>Inspector</b>	Charles Head			<b>Date/Time</b>	10/8/2020 2:22 PM
<b>Permit #</b>	TBD	<b>Inspection Type</b>	VA SWPP	<b>Station Begin</b>	14062+17
<b>State</b>	VA	<b>Inspection Area</b>	Full	<b>Station End</b>	14171+36
<b>County</b>	Franklin	<b>Ground</b>	Dry	<b>Temperature (°F)</b>	71.00
<b>Municipality</b>	N/A	<b>Weather</b>	Sunny	<b>Rain Gauge (in)</b>	0.00
				<b>Rain Accumulation Time (days)</b>	1.00
1. Are the approved (stamped) E&S Plan and PCSM Plan present on site?					Yes
2. Are there activities occurring outside of the limits of disturbance shown on the plan drawings? (If yes, notify the MVP Environmental Permitting Coordinator and explain in comments.)					No
3. Is Construction sequence outlined in the construction notes of the E&S plan set or PCSM plan set being followed? (If No, notify MVP Environmental Permitting Coordinator and explain in comments.)					Yes
4. E&S BMPs (List BMPs and note if installed and maintained as per the plan. If corrective action is needed, a picture is required.)					
<b>E&amp;S BMPs</b>		<b>Compliance Level</b>	<b>Corrective Action</b>	<b>Corrective Time Frame</b>	<b>Date Repaired</b>
Compost Filter Sock		Acceptable			
Equipment Bridge		Acceptable			
Rock Construction Entrance		Acceptable			
Sensitive Resource Signage		Acceptable			
Vegetative Stabilization (Temporary)		Acceptable			
<b>5. Site Conditions</b>					
Is an unauthorized discharge (such as sediment, gravel, oil, HDD fluid, etc.) occurring to waters, wetlands, or beyond defined limits of disturbance resulting from earth disturbance activity or ineffective BMP? If yes, take a photo and immediately contact MVP Environmental Permitting Coordinator.					No
Have inactive disturbed areas (stockpiles, final grade) been stabilized per state requirements?					Yes
Are slopes 3:1 and greater stabilized with appropriate BMPs as per E&S plans?					Yes
Has a new slip/slide been observed? (If yes, complete Slide Report Form)					No

<b>A/E</b>	124300139	<b>Date/Time</b>	10/8/2020 2:22 PM	<b>Report #</b>	15368
<b>6. PCSM BMPs</b> (List BMPs and note if installed and maintained as per the plan. If corrective action is needed, a picture is required.)					
<b>PCSM BMPs</b>	<b>Compliance Level</b>	<b>Corrective Action</b>	<b>Corrective Time Frame</b>	<b>Date Repaired</b>	
<b>7. Identify all remedial measures that have been taken since the previous inspection was conducted.</b>					
<b>Comments</b> (Reference above questions as appropriate.)					
SWPPP inspection of Spread I. Inspection was conducted of LOD and resource boundary ECDs, resources, road crossings, RCEs, water bars, sumps, end treatments, CWDs, stabilization and seeding activities, and general ROW conditions. BMPs listed above. Seeding and stabilization practices are progressing. Contractor has addressed and continues to address maintenance issues. Streams running clean and clear of sediment at time of inspection. LOD CFS placed by contractor for landowner crossing has been displaced by what appears to be a third party during inspection. Descriptions and pictures below.					
<b>Note:</b> It is a condition of National Pollutant Discharge Elimination System and Erosion and Sediment permits that a maintenance program be conducted to provide for the operation and maintenance of all BMPs to be inspected on a weekly basis and after each stormwater event. Please list in the space provided comments to note if repairs or replacement are needed or have been made for BMPs as a result of the inspection. Failure to conduct the required inspection may result in permit suspension or the imposition of civil penalties. If supplemental monitoring is required as part of a permit condition this form may be used to meet those monitoring requirements.					

<b>A/E</b>	124300139	<b>Date/Time</b>	10/8/2020 2:22 PM	<b>Report #</b>	
<b>Pictures</b>					
<b>GPS Location</b>		0		<b>GPS Location</b>	
<b>Field Station#</b>		14115+00		<b>Field Station#</b>	
<b>Pic 1 Desc.</b>		Approximately 14115+00. Overview of ROW. ROW temporarily stabilized and has temporary vegetation growing.		<b>Pic 2 Desc.</b>	
<b>GPS Location</b>		0		<b>GPS Location</b>	
<b>Field Station#</b>		14105+26		<b>Field Station#</b>	
<b>Pic 3 Desc.</b>		Approximately 14105+26. Overview of stream crossing, equipment bridge and ECDs at stream S-KL41.		<b>Pic 4 Desc.</b>	
<b>GPS Location</b>		0		<b>GPS Location</b>	
<b>Field Station#</b>		14117+00		<b>Field Station#</b>	
<b>Pic 5 Desc.</b>		Approximately 14117+00. Overview of LOD ECDs. CFS installed for third party crossing has been displaced. E.I observed hay crop has been mowed. CFS appears to have been		<b>Pic 6 Desc.</b>	
				Approximately 14126+00. Overview of LOD ECDs. CFS installed for third party crossing has been displaced. E.I observed hay crop has been mowed. CFS appears to have been	

<b>A/E</b>	124300139	<b>Date/Time</b>	10/8/2020 2:22 PM	<b>Report #</b>	
<b>Pictures</b>					
Insert image here			Insert image here		
<b>GPS Location</b>		<b>GPS Location</b>		<b>Field Station#</b>	
<b>Field Station#</b>		<b>Field Station#</b>		<b>Pic 7 Desc.</b>	
Insert image here			Insert image here		
<b>GPS Location</b>		<b>GPS Location</b>		<b>Field Station#</b>	
<b>Field Station#</b>		<b>Field Station#</b>		<b>Pic 9 Desc.</b>	
Insert image here			Insert image here		
<b>GPS Location</b>		<b>GPS Location</b>		<b>Field Station#</b>	
<b>Field Station#</b>		<b>Field Station#</b>		<b>Pic 11 Desc.</b>	
Insert image here			Insert image here		
Insert image here			Insert image here		

<b>A/E</b>	124300139	<b>Date/Time</b>	10/8/2020 2:22 PM	<b>Report #</b>	
<b>Pictures</b>					
Insert image here			Insert image here		
<b>GPS Location</b>		<b>GPS Location</b>		<b>Field Station#</b>	
<b>Field Station#</b>		<b>Field Station#</b>		<b>Pic 13 Desc.</b>	
Insert image here			Insert image here		
<b>GPS Location</b>		<b>GPS Location</b>		<b>Field Station#</b>	
<b>Field Station#</b>		<b>Field Station#</b>		<b>Pic 15 Desc.</b>	
Insert image here			Insert image here		
<b>GPS Location</b>		<b>GPS Location</b>		<b>Field Station#</b>	
<b>Field Station#</b>		<b>Field Station#</b>		<b>Pic 17 Desc.</b>	
Insert image here			Insert image here		
Insert image here			Insert image here		



# Visual Site Inspection Report

<b>Project Name</b>	H-600 Pipeline Spread I	<b>AFE</b>	124300139	<b>Spread</b>	H-600 Pipeline Spread I
<b>Contractor</b>	Precision			<b>Report #</b>	15369
<b>Inspector</b>	Randall Grey			<b>Date/Time</b>	10/8/2020 3:51 PM
<b>Permit #</b>	TBD	<b>Inspection Type</b>	VA SWPP	<b>Station Begin</b>	14649+67
<b>State</b>	VA	<b>Inspection Area</b>	Partial	<b>Station End</b>	14694+77
<b>County</b>	Franklin	<b>Ground</b>	Dry	<b>Temperature (°F)</b>	80.00
<b>Municipality</b>	N/A	<b>Weather</b>	Sunny	<b>Rain Gauge (in)</b>	0.00
				<b>Rain Accumulation Time (days)</b>	0.00
1. Are the approved (stamped) E&S Plan and PCSM Plan present on site?					Yes
2. Are there activities occurring outside of the limits of disturbance shown on the plan drawings? (If yes, notify the MVP Environmental Permitting Coordinator and explain in comments.)					No
3. Is Construction sequence outlined in the construction notes of the E&S plan set or PCSM plan set being followed? (If No, notify MVP Environmental Permitting Coordinator and explain in comments.)					Yes
4. E&S BMPs (List BMPs and note if installed and maintained as per the plan. If corrective action is needed, a picture is required.)					
<b>E&amp;S BMPs</b>	<b>Compliance Level</b>	<b>Corrective Action</b>		<b>Corrective Time Frame</b>	<b>Date Repaired</b>
Vegetative Stabilization (Permanent)	Acceptable				
Vegetative Stabilization (Temporary)	Acceptable				
Sump Pit	Acceptable				
Compost Filter Sock	Communication	Replace damaged perimeter CFS			
Waterbar	Acceptable				
<b>5. Site Conditions</b>					
Is an unauthorized discharge (such as sediment, gravel, oil, HDD fluid, etc.) occurring to waters, wetlands, or beyond defined limits of disturbance resulting from earth disturbance activity or ineffective BMP? If yes, take a photo and immediately contact MVP Environmental Permitting Coordinator.					No
Have inactive disturbed areas (stockpiles, final grade) been stabilized per state requirements?					Yes
Are slopes 3:1 and greater stabilized with appropriate BMPs as per E&S plans?					Yes
Has a new slip/slide been observed? (If yes, complete Slide Report Form)					No

<b>A/E</b>	124300139	<b>Date/Time</b>	10/8/2020 3:51 PM	<b>Report #</b>	15369
<b>6. PCSM BMPs</b> (List BMPs and note if installed and maintained as per the plan. If corrective action is needed, a picture is required.)					
<b>PCSM BMPs</b>	<b>Compliance Level</b>	<b>Corrective Action</b>	<b>Corrective Time Frame</b>	<b>Date Repaired</b>	
<b>7. Identify all remedial measures that have been taken since the previous inspection was conducted.</b>					
<b>Comments</b> (Reference above questions as appropriate.)					
Performed SWPPP inspection on portion of Spread I. There was no rain accumulation since the last report. Right of way conditions were dry and stabilization in the area was holding up. Items found during todays inspection were maintenance related items due to cattle on the tract. Perimeter controls and ECDs were inspected and any issues found during the time of inspection were forwarded to the contractor for repair. Sections of right of way will continuously be monitored checking water bars, sumps, temporary stabilization, and ECDs to update the punch list.					
<b>Note:</b> It is a condition of National Pollutant Discharge Elimination System and Erosion and Sediment permits that a maintenance program be conducted to provide for the operation and maintenance of all BMPs to be inspected on a weekly basis and after each stormwater event. Please list in the space provided comments to note if repairs or replacement are needed or have been made for BMPs as a result of the inspection. Failure to conduct the required inspection may result in permit suspension or the imposition of civil penalties. If supplemental monitoring is required as part of a permit condition this form may be used to meet those monitoring requirements.					

<b>A/E</b>	124300139	<b>Date/Time</b>	10/8/2020 3:51 PM	<b>Report #</b>	
<b>Pictures</b>					
					
<b>GPS Location</b>	0	<b>GPS Location</b>	0		
<b>Field Station#</b>	14655+00	<b>Field Station#</b>	14671+00		
<b>Pic 1 Desc.</b>	Permanent stabilization on the GAS of Hwy 40	<b>Pic 2 Desc.</b>	Sump pit functioning on the GAS of Hwy 40		
					
<b>GPS Location</b>	0	<b>GPS Location</b>	0		
<b>Field Station#</b>	14672+50	<b>Field Station#</b>	14673+50		
<b>Pic 3 Desc.</b>	Perimeter CFS damaged due to cattle on the tract	<b>Pic 4 Desc.</b>	Perimeter CFS damaged due to cattle on the tract		
					
<b>GPS Location</b>	0	<b>GPS Location</b>	0		
<b>Field Station#</b>	14678+00	<b>Field Station#</b>	14692+00		
<b>Pic 5 Desc.</b>	Temporary stabilization	<b>Pic 6 Desc.</b>	Sediment cleaned out of water bar flow path, water bar built up to spec, and area seeded and mulched		

<b>A/E</b>	124300139	<b>Date/Time</b>	10/8/2020 3:51 PM	<b>Report #</b>	
<b>Pictures</b>					
Insert image here			Insert image here		
<b>GPS Location</b>		<b>GPS Location</b>		<b>Field Station#</b>	
<b>Field Station#</b>		<b>Field Station#</b>		<b>Pic 7 Desc.</b>	
Insert image here			Insert image here		
<b>GPS Location</b>		<b>GPS Location</b>		<b>Field Station#</b>	
<b>Field Station#</b>		<b>Field Station#</b>		<b>Pic 9 Desc.</b>	
Insert image here			Insert image here		
<b>GPS Location</b>		<b>GPS Location</b>		<b>Field Station#</b>	
<b>Field Station#</b>		<b>Field Station#</b>		<b>Pic 11 Desc.</b>	
Insert image here			Insert image here		
Insert image here			Insert image here		



<b>A/E</b>	124300139	<b>Date/Time</b>	10/8/2020 3:51 PM	<b>Report #</b>	
<b>Pictures</b>					
Insert image here			Insert image here		
<b>GPS Location</b>		<b>GPS Location</b>		<b>Field Station#</b>	
<b>Field Station#</b>		<b>Field Station#</b>		<b>Pic 13 Desc.</b>	
Insert image here			Insert image here		
<b>GPS Location</b>		<b>GPS Location</b>		<b>Field Station#</b>	
<b>Field Station#</b>		<b>Field Station#</b>		<b>Pic 15 Desc.</b>	
Insert image here			Insert image here		
<b>GPS Location</b>		<b>GPS Location</b>		<b>Field Station#</b>	
<b>Field Station#</b>		<b>Field Station#</b>		<b>Pic 17 Desc.</b>	
Insert image here			Insert image here		
Insert image here			Insert image here		



# Visual Site Inspection Report

<b>Project Name</b>	H-600 Pipeline Spread I	<b>AFE</b>	124300139	<b>Spread</b>	H-600 Pipeline Spread I
<b>Contractor</b>	Precision			<b>Report #</b>	15388
<b>Inspector</b>	Ben Davenport			<b>Date/Time</b>	10/9/2020 7:23 AM
<b>Permit #</b>	TBD	<b>Inspection Type</b>	VA SWPP	<b>Station Begin</b>	15480+67
<b>State</b>	VA	<b>Inspection Area</b>	Partial	<b>Station End</b>	15584+23
<b>County</b>	Pittsylvania	<b>Ground</b>	Dry	<b>Temperature (°F)</b>	70.00
<b>Municipality</b>	Chatham	<b>Weather</b>	Sunny	<b>Rain Gauge (in)</b>	0.00
				<b>Rain Accumulation Time (days)</b>	0.00
1. Are the approved (stamped) E&S Plan and PCSM Plan present on site?					Yes
2. Are there activities occurring outside of the limits of disturbance shown on the plan drawings? (If yes, notify the MVP Environmental Permitting Coordinator and explain in comments.)					No
3. Is Construction sequence outlined in the construction notes of the E&S plan set or PCSM plan set being followed? (If No, notify MVP Environmental Permitting Coordinator and explain in comments.)					Yes
4. E&S BMPs (List BMPs and note if installed and maintained as per the plan. If corrective action is needed, a picture is required.)					
<b>E&amp;S BMPs</b>	<b>Compliance Level</b>	<b>Corrective Action</b>		<b>Corrective Time Frame</b>	<b>Date Repaired</b>
Waterbar	Acceptable				
Sump Pit	Acceptable				
Temporary Diversion Berm	Acceptable				
Rock Construction Entrance	Acceptable				
Vegetative Stabilization (Permanent)	Acceptable				
<b>5. Site Conditions</b>					
Is an unauthorized discharge (such as sediment, gravel, oil, HDD fluid, etc.) occurring to waters, wetlands, or beyond defined limits of disturbance resulting from earth disturbance activity or ineffective BMP? If yes, take a photo and immediately contact MVP Environmental Permitting Coordinator.					No
Have inactive disturbed areas (stockpiles, final grade) been stabilized per state requirements?					Yes
Are slopes 3:1 and greater stabilized with appropriate BMPs as per E&S plans?					Yes
Has a new slip/slide been observed? (If yes, complete Slide Report Form)					No

<b>A/E</b>	124300139	<b>Date/Time</b>	10/9/2020 7:23 AM	<b>Report #</b>	15388
<b>6. PCSM BMPs</b> (List BMPs and note if installed and maintained as per the plan. If corrective action is needed, a picture is required.)					
<b>PCSM BMPs</b>	<b>Compliance Level</b>	<b>Corrective Action</b>	<b>Corrective Time Frame</b>	<b>Date Repaired</b>	
<b>7. Identify all remedial measures that have been taken since the previous inspection was conducted.</b>					
<div style="height: 100px;"></div>					
<b>Comments</b> (Reference above questions as appropriate.)					
<ul style="list-style-type: none"> <li>-Performed SWPPP inspection of portion of Spread I section</li> <li>-Sunny with dry ground conditions during inspection</li> <li>-Perimeter controls and ECD's were inspected</li> <li>-Inspection observed condition of water bars, sumps, and end treatments along ROW</li> <li>-Observed the stabilization efforts in both temporary and permanent areas along ROW</li> <li>-Continue to monitor ROW for signs of erosion</li> <li>-Minor signs of erosion occurring in throats of water bars CIS Anderson Mill RC1 but not leading to sump pits being overwhelmed. Will continue to monitor area in subsequent inspections.</li> <li>-Environmental crews continue to perform environmental maintenance along entire ROW</li> <li>-EI team continues to travel ROW to identify environmental maintenance and compliance issues. All issues identified will continue to be communicated to contractor for completion</li> <li>-No issues identified during inspection outside of those communicated</li> </ul>					
<b>Note:</b> It is a condition of National Pollutant Discharge Elimination System and Erosion and Sediment permits that a maintenance program be conducted to provide for the operation and maintenance of all BMPs to be inspected on a weekly basis and after each stormwater event. Please list in the space provided comments to note if repairs or replacement are needed or have been made for BMPs as a result of the inspection. Failure to conduct the required inspection may result in permit suspension or the imposition of civil penalties. If supplemental monitoring is required as part of a permit condition this form may be used to meet those monitoring requirements.					

<b>AFE</b>	124300139	<b>Date/Time</b>	10/9/2020 7:23 AM	<b>Report #</b>	
<b>Pictures</b>					
					
<b>GPS Location</b>	1	<b>GPS Location</b>	2		
<b>Field Station#</b>	15579+50	<b>Field Station#</b>	15574+00		
<b>Pic 1 Desc.</b>	Minor erosion occurring in throat of water bar but not leading to sump pit being overwhelmed. Will continue to monitor area.		<b>Pic 2 Desc.</b>	BMP performing intended function. No issues observed at the time of inspection.	
					
<b>GPS Location</b>	3	<b>GPS Location</b>	4		
<b>Field Station#</b>	15488+00	<b>Field Station#</b>	15495+00		
<b>Pic 3 Desc.</b>	Vegetation growing uniformly in final cleanup area between Toshes Rd and Climax Rd. Travel lane has been utilized by contractor and load/unloaders.		<b>Pic 4 Desc.</b>	Spoil pile where section turns from permanent to temporary stabilization CIS Toshes Rd. Spoil pile is stabilized per specifications.	
					
<b>GPS Location</b>	5	<b>GPS Location</b>	6		
<b>Field Station#</b>	15584+23	<b>Field Station#</b>	15496+70		
<b>Pic 5 Desc.</b>	RCE at Anderson Mill RC1 observed to be in good condition		<b>Pic 6 Desc.</b>	RCE at Climax Rd observed to be in good condition	

<b>A/E</b>	124300139	<b>Date/Time</b>	10/9/2020 7:23 AM	<b>Report #</b>	
<b>Pictures</b>					
Insert image here			Insert image here		
<b>GPS Location</b>		<b>GPS Location</b>		<b>Field Station#</b>	
<b>Field Station#</b>		<b>Field Station#</b>		<b>Pic 7 Desc.</b>	
Insert image here			Insert image here		
<b>GPS Location</b>		<b>GPS Location</b>		<b>Field Station#</b>	
<b>Field Station#</b>		<b>Field Station#</b>		<b>Pic 9 Desc.</b>	
Insert image here			Insert image here		
<b>GPS Location</b>		<b>GPS Location</b>		<b>Field Station#</b>	
<b>Field Station#</b>		<b>Field Station#</b>		<b>Pic 11 Desc.</b>	
Insert image here			Insert image here		
Insert image here			Insert image here		

<b>A/E</b>	124300139	<b>Date/Time</b>	10/9/2020 7:23 AM	<b>Report #</b>	
<b>Pictures</b>					
Insert image here			Insert image here		
<b>GPS Location</b>		<b>GPS Location</b>		<b>Field Station#</b>	
<b>Field Station#</b>		<b>Field Station#</b>		<b>Pic 13 Desc.</b>	
Insert image here			Insert image here		
<b>GPS Location</b>		<b>GPS Location</b>		<b>Field Station#</b>	
<b>Field Station#</b>		<b>Field Station#</b>		<b>Pic 15 Desc.</b>	
Insert image here			Insert image here		
<b>GPS Location</b>		<b>GPS Location</b>		<b>Field Station#</b>	
<b>Field Station#</b>		<b>Field Station#</b>		<b>Pic 17 Desc.</b>	
Insert image here			Insert image here		
Insert image here			Insert image here		



# Visual Site Inspection Report

<b>Project Name</b>	H-603 Pipeline Spread I	<b>AFE</b>	124300139	<b>Spread</b>	H-603 Pipeline Spread I	
<b>Contractor</b>	Precision			<b>Report #</b>	15396	
<b>Inspector</b>	John White			<b>Date/Time</b>	10/9/2020 9:36 AM	
<b>Permit #</b>	TBD	<b>Inspection Type</b>	VA SWPP	<b>Station Begin</b>	00+00	
<b>State</b>	VA	<b>Inspection Area</b>	Full	<b>Station End</b>	24+53	
<b>County</b>	Pittsylvania	<b>Ground</b>	Dry	<b>Temperature (°F)</b>	57.00	
<b>Municipality</b>	Chatham	<b>Weather</b>	Cloudy	<b>Rain Gauge (in)</b>	0.00	
				<b>Rain Accumulation Time (days)</b>	4.00	
1. Are the approved (stamped) E&S Plan and PCSM Plan present on site?						Yes
2. Are there activities occurring outside of the limits of disturbance shown on the plan drawings? (If yes, notify the MVP Environmental Permitting Coordinator and explain in comments.)						No
3. Is Construction sequence outlined in the construction notes of the E&S plan set or PCSM plan set being followed? (If No, notify MVP Environmental Permitting Coordinator and explain in comments.)						Yes
4. E&S BMPs (List BMPs and note if installed and maintained as per the plan. If corrective action is needed, a picture is required.)						
<b>E&amp;S BMPs</b>		<b>Compliance Level</b>	<b>Corrective Action</b>	<b>Corrective Time Frame</b>	<b>Date Repaired</b>	
Compost Filter Sock		Acceptable				
Housekeeping		Acceptable				
Sump Pit		Acceptable				
Waterbar End Treatment		Acceptable				
Vegetative Stabilization (Temporary)		Acceptable				
<b>5. Site Conditions</b>						
Is an unauthorized discharge (such as sediment, gravel, oil, HDD fluid, etc.) occurring to waters, wetlands, or beyond defined limits of disturbance resulting from earth disturbance activity or ineffective BMP? If yes, take a photo and immediately contact MVP Environmental Permitting Coordinator.						No
Have inactive disturbed areas (stockpiles, final grade) been stabilized per state requirements?						Yes
Are slopes 3:1 and greater stabilized with appropriate BMPs as per E&S plans?						Yes
Has a new slip/slide been observed? (If yes, complete Slide Report Form)						No

<b>A/E</b>	124300139	<b>Date/Time</b>	10/9/2020 9:36 AM	<b>Report #</b>	15396
<b>6. PCSM BMPs</b> (List BMPs and note if installed and maintained as per the plan. If corrective action is needed, a picture is required.)					
<b>PCSM BMPs</b>	<b>Compliance Level</b>	<b>Corrective Action</b>	<b>Corrective Time Frame</b>	<b>Date Repaired</b>	
<b>7. Identify all remedial measures that have been taken since the previous inspection was conducted.</b>					
<b>Comments</b> (Reference above questions as appropriate.)					
Performed SWPPP Inspection on Line #603. There were no issues to report at the time of Inspection.					
<b>Note:</b> It is a condition of National Pollutant Discharge Elimination System and Erosion and Sediment permits that a maintenance program be conducted to provide for the operation and maintenance of all BMPs to be inspected on a weekly basis and after each stormwater event. Please list in the space provided comments to note if repairs or replacement are needed or have been made for BMPs as a result of the inspection. Failure to conduct the required inspection may result in permit suspension or the imposition of civil penalties. If supplemental monitoring is required as part of a permit condition this form may be used to meet those monitoring requirements.					

<b>A/E</b>	124300139	<b>Date/Time</b>	10/9/2020 9:36 AM	<b>Report #</b>	
<b>Pictures</b>					
<b>GPS Location</b>	O	<b>GPS Location</b>	O		
<b>Field Station#</b>	18+83	<b>Field Station#</b>	22+00		
<b>Pic 1 Desc.</b>	Observing signage and temporary vegetation.	<b>Pic 2 Desc.</b>	Observing temporary vegetation.		
<b>GPS Location</b>	O	<b>GPS Location</b>	O		
<b>Field Station#</b>	4+50	<b>Field Station#</b>	5+00		
<b>Pic 3 Desc.</b>	Observing temporary vegetation.	<b>Pic 4 Desc.</b>	Observing sump and end treatment.		
Insert image here			Insert image here		
<b>GPS Location</b>		<b>GPS Location</b>			
<b>Field Station#</b>		<b>Field Station#</b>			
<b>Pic 5 Desc.</b>		<b>Pic 6 Desc.</b>			

<b>A/E</b>	124300139	<b>Date/Time</b>	10/9/2020 9:36 AM	<b>Report #</b>	
<b>Pictures</b>					
Insert image here			Insert image here		
<b>GPS Location</b>		<b>GPS Location</b>		<b>Field Station#</b>	
<b>Field Station#</b>		<b>Field Station#</b>		<b>Pic 7 Desc.</b>	
Insert image here			Insert image here		
<b>GPS Location</b>		<b>GPS Location</b>		<b>Field Station#</b>	
<b>Field Station#</b>		<b>Field Station#</b>		<b>Pic 9 Desc.</b>	
Insert image here			Insert image here		
<b>GPS Location</b>		<b>GPS Location</b>		<b>Field Station#</b>	
<b>Field Station#</b>		<b>Field Station#</b>		<b>Pic 11 Desc.</b>	
Insert image here			Insert image here		
Insert image here			Insert image here		

<b>A/E</b>	124300139	<b>Date/Time</b>	10/9/2020 9:36 AM	<b>Report #</b>	
<b>Pictures</b>					
Insert image here			Insert image here		
<b>GPS Location</b>		<b>GPS Location</b>		<b>Field Station#</b>	
<b>Field Station#</b>		<b>Field Station#</b>		<b>Pic 13 Desc.</b>	
Insert image here			Insert image here		
<b>GPS Location</b>		<b>GPS Location</b>		<b>Field Station#</b>	
<b>Field Station#</b>		<b>Field Station#</b>		<b>Pic 15 Desc.</b>	
Insert image here			Insert image here		
<b>GPS Location</b>		<b>GPS Location</b>		<b>Field Station#</b>	
<b>Field Station#</b>		<b>Field Station#</b>		<b>Pic 17 Desc.</b>	
Insert image here			Insert image here		



# Visual Site Inspection Report

<b>Project Name</b>	H-602 Pipeline Spread I	<b>AFE</b>	124300139	<b>Spread</b>	H-602 Pipeline Spread I	
<b>Contractor</b>	Precision			<b>Report #</b>	15397	
<b>Inspector</b>	John White			<b>Date/Time</b>	10/9/2020 9:57 AM	
<b>Permit #</b>	TBD	<b>Inspection Type</b>	VA SWPP	<b>Station Begin</b>	00+00	
<b>State</b>	VA	<b>Inspection Area</b>	Full	<b>Station End</b>	19+25	
<b>County</b>	Pittsylvania	<b>Ground</b>	Dry	<b>Temperature (°F)</b>	62.00	
<b>Municipality</b>	Chatham	<b>Weather</b>	Cloudy	<b>Rain Gauge (in)</b>	0.00	
				<b>Rain Accumulation Time (days)</b>	4.00	
1. Are the approved (stamped) E&S Plan and PCSM Plan present on site?						Yes
2. Are there activities occurring outside of the limits of disturbance shown on the plan drawings? (If yes, notify the MVP Environmental Permitting Coordinator and explain in comments.)						No
3. Is Construction sequence outlined in the construction notes of the E&S plan set or PCSM plan set being followed? (If No, notify MVP Environmental Permitting Coordinator and explain in comments.)						Yes
4. E&S BMPs (List BMPs and note if installed and maintained as per the plan. If corrective action is needed, a picture is required.)						
<b>E&amp;S BMPs</b>		<b>Compliance Level</b>	<b>Corrective Action</b>	<b>Corrective Time Frame</b>	<b>Date Repaired</b>	
Compost Filter Sock		Acceptable				
Equipment Bridge		Acceptable				
Housekeeping		Acceptable				
Sensitive Resource Signage		Acceptable				
Vegetative Stabilization (Temporary)		Acceptable				
<b>5. Site Conditions</b>						
Is an unauthorized discharge (such as sediment, gravel, oil, HDD fluid, etc.) occurring to waters, wetlands, or beyond defined limits of disturbance resulting from earth disturbance activity or ineffective BMP? If yes, take a photo and immediately contact MVP Environmental Permitting Coordinator.						No
Have inactive disturbed areas (stockpiles, final grade) been stabilized per state requirements?						Yes
Are slopes 3:1 and greater stabilized with appropriate BMPs as per E&S plans?						Yes
Has a new slip/slide been observed? (If yes, complete Slide Report Form)						No

<b>A/E</b>	124300139	<b>Date/Time</b>	10/9/2020 9:57 AM	<b>Report #</b>	15397
<b>6. PCSM BMPs</b> (List BMPs and note if installed and maintained as per the plan. If corrective action is needed, a picture is required.)					
<b>PCSM BMPs</b>	<b>Compliance Level</b>	<b>Corrective Action</b>	<b>Corrective Time Frame</b>	<b>Date Repaired</b>	
<b>7. Identify all remedial measures that have been taken since the previous inspection was conducted.</b>					
<b>Comments</b> (Reference above questions as appropriate.)					
Performed SWPPP Inspection line #602. There were no issues to report at the time of Inspection.					
<b>Note:</b> It is a condition of National Pollutant Discharge Elimination System and Erosion and Sediment permits that a maintenance program be conducted to provide for the operation and maintenance of all BMPs to be inspected on a weekly basis and after each stormwater event. Please list in the space provided comments to note if repairs or replacement are needed or have been made for BMPs as a result of the inspection. Failure to conduct the required inspection may result in permit suspension or the imposition of civil penalties. If supplemental monitoring is required as part of a permit condition this form may be used to meet those monitoring requirements.					

<b>A/E</b>	124300139	<b>Date/Time</b>	10/9/2020 9:57 AM	<b>Report #</b>	
<b>Pictures</b>					
<b>GPS Location</b>	O	<b>GPS Location</b>	O		
<b>Field Station#</b>	7+50	<b>Field Station#</b>	6+00		
<b>Pic 1 Desc.</b>	Observing temporary vegetation.	<b>Pic 2 Desc.</b>	Observing temporary vegetation.		
<b>GPS Location</b>	O	<b>GPS Location</b>	O		
<b>Field Station#</b>	11+00	<b>Field Station#</b>	12+65		
<b>Pic 3 Desc.</b>	Observing signage and temporary vegetation.	<b>Pic 4 Desc.</b>	Observing equipment crossing and ECD's performing as they should.		
Insert image here			Insert image here		
<b>GPS Location</b>		<b>GPS Location</b>			
<b>Field Station#</b>		<b>Field Station#</b>			
<b>Pic 5 Desc.</b>		<b>Pic 6 Desc.</b>			

<b>A/E</b>	124300139	<b>Date/Time</b>	10/9/2020 9:57 AM	<b>Report #</b>	
<b>Pictures</b>					
Insert image here			Insert image here		
<b>GPS Location</b>		<b>GPS Location</b>		<b>Field Station#</b>	
<b>Field Station#</b>		<b>Field Station#</b>		<b>Pic 7 Desc.</b>	
Insert image here			Insert image here		
<b>GPS Location</b>		<b>GPS Location</b>		<b>Field Station#</b>	
<b>Field Station#</b>		<b>Field Station#</b>		<b>Pic 9 Desc.</b>	
Insert image here			Insert image here		
<b>GPS Location</b>		<b>GPS Location</b>		<b>Field Station#</b>	
<b>Field Station#</b>		<b>Field Station#</b>		<b>Pic 11 Desc.</b>	
Insert image here			Insert image here		
Insert image here			Insert image here		







<b>A/E</b>	124300139	<b>Date/Time</b>	10/9/2020 9:57 AM	<b>Report #</b>	
<b>Pictures</b>					
Insert image here			Insert image here		
<b>GPS Location</b>		<b>GPS Location</b>		<b>Field Station#</b>	
<b>Field Station#</b>		<b>Field Station#</b>		<b>Pic 13 Desc.</b>	
Insert image here			Insert image here		
<b>GPS Location</b>		<b>GPS Location</b>		<b>Field Station#</b>	
<b>Field Station#</b>		<b>Field Station#</b>		<b>Pic 15 Desc.</b>	
Insert image here			Insert image here		
<b>GPS Location</b>		<b>GPS Location</b>		<b>Field Station#</b>	
<b>Field Station#</b>		<b>Field Station#</b>		<b>Pic 17 Desc.</b>	
Insert image here			Insert image here		
Insert image here			Insert image here		



# Visual Site Inspection Report

<b>Project Name</b>	H-600 Pipeline Spread I	<b>AFE</b>	124300139	<b>Spread</b>	H-600 Pipeline Spread I
<b>Contractor</b>	Precision			<b>Report #</b>	15398
<b>Inspector</b>	John White			<b>Date/Time</b>	10/9/2020 10:13 AM
<b>Permit #</b>	TBD	<b>Inspection Type</b>	VA SWPP	<b>Station Begin</b>	15947+64
<b>State</b>	VA	<b>Inspection Area</b>	Full	<b>Station End</b>	16027+46
<b>County</b>	Pittsylvania	<b>Ground</b>	Dry	<b>Temperature (°F)</b>	62.00
<b>Municipality</b>	Chatham	<b>Weather</b>	Cloudy	<b>Rain Gauge (in)</b>	0.00
				<b>Rain Accumulation Time (days)</b>	4.00
1. Are the approved (stamped) E&S Plan and PCSM Plan present on site?					Yes
2. Are there activities occurring outside of the limits of disturbance shown on the plan drawings? (If yes, notify the MVP Environmental Permitting Coordinator and explain in comments.)					No
3. Is Construction sequence outlined in the construction notes of the E&S plan set or PCSM plan set being followed? (If No, notify MVP Environmental Permitting Coordinator and explain in comments.)					Yes
4. E&S BMPs (List BMPs and note if installed and maintained as per the plan. If corrective action is needed, a picture is required.)					
<b>E&amp;S BMPs</b>	<b>Compliance Level</b>	<b>Corrective Action</b>		<b>Corrective Time Frame</b>	<b>Date Repaired</b>
Compost Filter Sock	Acceptable				
Equipment Bridge	Acceptable				
Housekeeping	Acceptable				
Sump Pit	Acceptable				
Waterbar End Treatment	Acceptable				
Vegetative Stabilization (Temporary)	Acceptable				
<b>5. Site Conditions</b>					
Is an unauthorized discharge (such as sediment, gravel, oil, HDD fluid, etc.) occurring to waters, wetlands, or beyond defined limits of disturbance resulting from earth disturbance activity or ineffective BMP? If yes, take a photo and immediately contact MVP Environmental Permitting Coordinator.					No
Have inactive disturbed areas (stockpiles, final grade) been stabilized per state requirements?					Yes
Are slopes 3:1 and greater stabilized with appropriate BMPs as per E&S plans?					Yes
Has a new slip/slide been observed? (If yes, complete Slide Report Form)					No

<b>A/E</b>	124300139	<b>Date/Time</b>	10/9/2020 10:13 AM	<b>Report #</b>	15398
<b>6. PCSM BMPs</b> (List BMPs and note if installed and maintained as per the plan. If corrective action is needed, a picture is required.)					
<b>PCSM BMPs</b>	<b>Compliance Level</b>	<b>Corrective Action</b>	<b>Corrective Time Frame</b>	<b>Date Repaired</b>	
<b>7. Identify all remedial measures that have been taken since the previous inspection was conducted.</b>					
<b>Comments</b> (Reference above questions as appropriate.)					
Performed SWPPP Inspection on this section. There were no issues to report at the time of Inspection.					
<b>Note:</b> It is a condition of National Pollutant Discharge Elimination System and Erosion and Sediment permits that a maintenance program be conducted to provide for the operation and maintenance of all BMPs to be inspected on a weekly basis and after each stormwater event. Please list in the space provided comments to note if repairs or replacement are needed or have been made for BMPs as a result of the inspection. Failure to conduct the required inspection may result in permit suspension or the imposition of civil penalties. If supplemental monitoring is required as part of a permit condition this form may be used to meet those monitoring requirements.					

<b>A/E</b>	124300139	<b>Date/Time</b>	10/9/2020 10:13 AM	<b>Report #</b>	
<b>Pictures</b>					
					
<b>GPS Location</b>	O	<b>GPS Location</b>	O		
<b>Field Station#</b>	16022+00	<b>Field Station#</b>	16021+50		
<b>Pic 1 Desc.</b>	Observing sump and end treatment performing as they should.	<b>Pic 2 Desc.</b>	Observing temporary vegetation/stabilization.		
					
<b>GPS Location</b>	O	<b>GPS Location</b>	O		
<b>Field Station#</b>	16020+00	<b>Field Station#</b>	16016+36		
<b>Pic 3 Desc.</b>	Observing sump and end treatment performing as they should.	<b>Pic 4 Desc.</b>	Observing equipment crossing and ECD's performing as they should.		
					
<b>GPS Location</b>	O	<b>GPS Location</b>	O		
<b>Field Station#</b>	16017+50	<b>Field Station#</b>	15952+00		
<b>Pic 5 Desc.</b>	Observing sump and end treatment performing as they should.	<b>Pic 6 Desc.</b>	Observing equipment crossing and ECD's performing as they should.		

<b>A/E</b>	124300139	<b>Date/Time</b>	10/9/2020 10:13 AM	<b>Report #</b>	
<b>Pictures</b>					
Insert image here			Insert image here		
<b>GPS Location</b>		<b>GPS Location</b>		<b>Field Station#</b>	
<b>Field Station#</b>		<b>Field Station#</b>		<b>Pic 7 Desc.</b>	
Insert image here			Insert image here		
<b>GPS Location</b>		<b>GPS Location</b>		<b>Field Station#</b>	
<b>Field Station#</b>		<b>Field Station#</b>		<b>Pic 9 Desc.</b>	
Insert image here			Insert image here		
<b>GPS Location</b>		<b>GPS Location</b>		<b>Field Station#</b>	
<b>Field Station#</b>		<b>Field Station#</b>		<b>Pic 11 Desc.</b>	
Insert image here			Insert image here		
Insert image here			Insert image here		

<b>A/E</b>	124300139	<b>Date/Time</b>	10/9/2020 10:13 AM	<b>Report #</b>	
<b>Pictures</b>					
Insert image here			Insert image here		
<b>GPS Location</b>		<b>GPS Location</b>		<b>Field Station#</b>	
<b>Field Station#</b>		<b>Field Station#</b>		<b>Pic 13 Desc.</b>	
Insert image here			Insert image here		
<b>GPS Location</b>		<b>GPS Location</b>		<b>Field Station#</b>	
<b>Field Station#</b>		<b>Field Station#</b>		<b>Pic 15 Desc.</b>	
Insert image here			Insert image here		
<b>GPS Location</b>		<b>GPS Location</b>		<b>Field Station#</b>	
<b>Field Station#</b>		<b>Field Station#</b>		<b>Pic 17 Desc.</b>	
Insert image here			Insert image here		
Insert image here			Insert image here		



# Visual Site Inspection Report

<b>Project Name</b>	H-600 Pipeline Spread I	<b>AFE</b>	124300139	<b>Spread</b>	H-600 Pipeline Spread I
<b>Contractor</b>	Precision			<b>Report #</b>	15399
<b>Inspector</b>	Logan Box			<b>Date/Time</b>	10/9/2020 10:57 AM
<b>Permit #</b>	TBD	<b>Inspection Type</b>	VA SWPP	<b>Station Begin</b>	13748+30
<b>State</b>	VA	<b>Inspection Area</b>	Partial	<b>Station End</b>	13853+45
<b>County</b>	Franklin	<b>Ground</b>	Dry	<b>Temperature (°F)</b>	67.00
<b>Municipality</b>	N/A	<b>Weather</b>	Sunny	<b>Rain Gauge (in)</b>	0.00
				<b>Rain Accumulation Time (days)</b>	4.00

1. Are the approved (stamped) E&S Plan and PCSM Plan present on site? Yes
2. Are there activities occurring outside of the limits of disturbance shown on the plan drawings? (If yes, notify the MVP Environmental Permitting Coordinator and explain in comments.) No
3. Is Construction sequence outlined in the construction notes of the E&S plan set or PCSM plan set being followed? (If No, notify MVP Environmental Permitting Coordinator and explain in comments.) Yes
4. **E&S BMPs** (List BMPs and note if installed and maintained as per the plan. If corrective action is needed, a picture is required.)

E&S BMPs	Compliance Level	Corrective Action	Corrective Time Frame	Date Repaired
Silt Fence (Filter Fabric Fence)	Communication			
Vegetative Stabilization (Temporary)	Acceptable			
Equipment Bridge	Acceptable			

## 5. Site Conditions

Is an unauthorized discharge (such as sediment, gravel, oil, HDD fluid, etc.) occurring to waters, wetlands, or beyond defined limits of disturbance resulting from earth disturbance activity or ineffective BMP? If yes, take a photo and immediately contact MVP Environmental Permitting Coordinator.	No
Have inactive disturbed areas (stockpiles, final grade) been stabilized per state requirements?	Yes
Are slopes 3:1 and greater stabilized with appropriate BMPs as per E&S plans?	Yes
Has a new slip/slide been observed? (If yes, complete Slide Report Form)	No

<b>A/E</b>	124300139	<b>Date/Time</b>	10/9/2020 10:57 AM	<b>Report #</b>	15399
<b>6. PCSM BMPs</b> (List BMPs and note if installed and maintained as per the plan. If corrective action is needed, a picture is required.)					
<b>PCSM BMPs</b>	<b>Compliance Level</b>	<b>Corrective Action</b>	<b>Corrective Time Frame</b>	<b>Date Repaired</b>	
<b>7. Identify all remedial measures that have been taken since the previous inspection was conducted.</b>					
<b>Comments</b> (Reference above questions as appropriate.)					
<p>Traveled and inspected all ECDs throughout the row, monitored vegetation growth throughout.</p> <p>Inspected all stream and wetland crossings, checked equipment bridges and protection.</p> <p>Talked with environmental crews as they worked to make repairs to punch list items and inspected ECDs to be sure they were installed correctly.</p> <p>Total measurable rainfall for today was 0. Row conditions were dry and accessible .</p> <p>Throughout the EI's inspections today there were 2 areas with damaged P1 that required maintenance repairs, the EI Documented and sent in the items to be added to the punch list to be addressed by the contractor.</p> <p>No other environmental issues were observed by the EI at the time of inspection.</p>					
<b>Note:</b> It is a condition of National Pollutant Discharge Elimination System and Erosion and Sediment permits that a maintenance program be conducted to provide for the operation and maintenance of all BMPs to be inspected on a weekly basis and after each stormwater event. Please list in the space provided comments to note if repairs or replacement are needed or have been made for BMPs as a result of the inspection. Failure to conduct the required inspection may result in permit suspension or the imposition of civil penalties. If supplemental monitoring is required as part of a permit condition this form may be used to meet those monitoring requirements.					

<b>A/E</b>	124300139	<b>Date/Time</b>	10/9/2020 10:57 AM	<b>Report #</b>	
<b>Pictures</b>					
<b>GPS Location</b>	00000	<b>GPS Location</b>	00000		
<b>Field Station#</b>	13798+00	<b>Field Station#</b>	13782+00		
<b>Pic 1 Desc.</b>	Row photo showing some new vegetation growth on hill side, no environmental issues observed at the time of inspection		<b>Pic 2 Desc.</b>	Row photo showing ECDs in place and functioning, hill side stabilized. The EI did not observe any environmental issues at the time of inspection	
<b>GPS Location</b>	0000	<b>GPS Location</b>	0000		
<b>Field Station#</b>	13791+45	<b>Field Station#</b>	13795+05		
<b>Pic 3 Desc.</b>	The EI observed P1 that requires maintenance on the back side of a sum pit. Documented and sent in for the punch list		<b>Pic 4 Desc.</b>	The EI observed P1 that requires maintenance, documented and sent in for the punch list	
<b>GPS Location</b>	0000	<b>GPS Location</b>	0000		
<b>Field Station#</b>	13790+72	<b>Field Station#</b>	13790+72		
<b>Pic 5 Desc.</b>	Stream observation photo facing upstream, no environmental issues observed at time of inspection		<b>Pic 6 Desc.</b>	Stream observation photo facing downstream, no environmental issues observed at time of inspection	

<b>A/E</b>	124300139	<b>Date/Time</b>	10/9/2020 10:57 AM	<b>Report #</b>	
<b>Pictures</b>					
Insert image here			Insert image here		
<b>GPS Location</b>		<b>GPS Location</b>		<b>Field Station#</b>	
<b>Field Station#</b>		<b>Field Station#</b>		<b>Pic 7 Desc.</b>	
Insert image here			Insert image here		
<b>GPS Location</b>		<b>GPS Location</b>		<b>Field Station#</b>	
<b>Field Station#</b>		<b>Field Station#</b>		<b>Pic 9 Desc.</b>	
Insert image here			Insert image here		
<b>GPS Location</b>		<b>GPS Location</b>		<b>Field Station#</b>	
<b>Field Station#</b>		<b>Field Station#</b>		<b>Pic 11 Desc.</b>	
Insert image here			Insert image here		
Insert image here			Insert image here		

<b>A/E</b>	124300139	<b>Date/Time</b>	10/9/2020 10:57 AM	<b>Report #</b>	
<b>Pictures</b>					
Insert image here			Insert image here		
<b>GPS Location</b>		<b>GPS Location</b>		<b>Field Station#</b>	
<b>Field Station#</b>		<b>Field Station#</b>		<b>Pic 13 Desc.</b>	
Insert image here			Insert image here		
<b>GPS Location</b>		<b>GPS Location</b>		<b>Field Station#</b>	
<b>Field Station#</b>		<b>Field Station#</b>		<b>Pic 15 Desc.</b>	
Insert image here			Insert image here		
<b>GPS Location</b>		<b>GPS Location</b>		<b>Field Station#</b>	
<b>Field Station#</b>		<b>Field Station#</b>		<b>Pic 17 Desc.</b>	
Insert image here			Insert image here		



# Visual Site Inspection Report

<b>Project Name</b>	H-600 Pipeline Spread I		<b>AFE</b>	124300139	<b>Spread</b>	H-600 Pipeline Spread I	
<b>Contractor</b>	Precision				<b>Report #</b>	15402	
<b>Inspector</b>	Charles Head				<b>Date/Time</b>	10/9/2020 11:33 AM	
<b>Permit #</b>	TBD	<b>Inspection Type</b>	VA SWPP		<b>Station Begin</b>	14171+36	
<b>State</b>	VA	<b>Inspection Area</b>	Full		<b>Station End</b>	14311+57	
<b>County</b>	Franklin	<b>Ground</b>	Dry		<b>Temperature (°F)</b>	62.00	
<b>Municipality</b>	N/A	<b>Weather</b>	Cloudy		<b>Rain Gauge (in)</b>	0.00	
					<b>Rain Accumulation Time (days)</b>	1.00	
1. Are the approved (stamped) E&S Plan and PCSM Plan present on site?							Yes
2. Are there activities occurring outside of the limits of disturbance shown on the plan drawings? (If yes, notify the MVP Environmental Permitting Coordinator and explain in comments.)							No
3. Is Construction sequence outlined in the construction notes of the E&S plan set or PCSM plan set being followed? (If No, notify MVP Environmental Permitting Coordinator and explain in comments.)							Yes
4. E&S BMPs (List BMPs and note if installed and maintained as per the plan. If corrective action is needed, a picture is required.)							
<b>E&amp;S BMPs</b>		<b>Compliance Level</b>	<b>Corrective Action</b>		<b>Corrective Time Frame</b>	<b>Date Repaired</b>	
Compost Filter Sock		Acceptable					
Equipment Bridge		Acceptable					
Sensitive Resource Signage		Acceptable					
Silt Fence (Reinforce Filter Fence)		Acceptable					
Silt Fence (Filter Fabric Fence)		Acceptable					
Vegetative Stabilization (Temporary)		Acceptable					
<b>5. Site Conditions</b>							
Is an unauthorized discharge (such as sediment, gravel, oil, HDD fluid, etc.) occurring to waters, wetlands, or beyond defined limits of disturbance resulting from earth disturbance activity or ineffective BMP? If yes, take a photo and immediately contact MVP Environmental Permitting Coordinator.							No
Have inactive disturbed areas (stockpiles, final grade) been stabilized per state requirements?							Yes
Are slopes 3:1 and greater stabilized with appropriate BMPs as per E&S plans?							Yes
Has a new slip/slide been observed? (If yes, complete Slide Report Form)							No

<b>A/E</b>	124300139	<b>Date/Time</b>	10/9/2020 11:33 AM	<b>Report #</b>	15402
<b>6. PCSM BMPs</b> (List BMPs and note if installed and maintained as per the plan. If corrective action is needed, a picture is required.)					
<b>PCSM BMPs</b>	<b>Compliance Level</b>	<b>Corrective Action</b>	<b>Corrective Time Frame</b>	<b>Date Repaired</b>	
<b>7. Identify all remedial measures that have been taken since the previous inspection was conducted.</b>					
<b>Comments</b> (Reference above questions as appropriate.)					
SWPPP inspection of Spread I. Inspection was conducted of LOD and resource boundary ECDs, resources, road crossings, RCEs, water bars, sumps, end treatments, CWDs, stabilization and seeding activities, and general ROW conditions. BMPs listed above. Seeding and stabilization practices are progressing. Contractor has addressed and continues to address maintenance issues. Streams running clean and clear of sediment at time of inspection. Maintenance items found during inspection have been added to the daily punch list. Station numbers and descriptions can be found there.					
<b>Note:</b> It is a condition of National Pollutant Discharge Elimination System and Erosion and Sediment permits that a maintenance program be conducted to provide for the operation and maintenance of all BMPs to be inspected on a weekly basis and after each stormwater event. Please list in the space provided comments to note if repairs or replacement are needed or have been made for BMPs as a result of the inspection. Failure to conduct the required inspection may result in permit suspension or the imposition of civil penalties. If supplemental monitoring is required as part of a permit condition this form may be used to meet those monitoring requirements.					

AFE	124300139	Date/Time	10/9/2020 11:33 AM	Report #	
Pictures					
					
GPS Location	0		GPS Location	0	
Field Station#	14233+35		Field Station#	14226+00	
Pic 1 Desc.	Approximately 14233+35. Overview of stream crossing, equipment bridge and ECDs at stream S-C19.		Pic 2 Desc.	Approximately 14226+00. Overview of ROW. ROW temporarily stabilized and has temporary vegetation growing.	
					
GPS Location	0		GPS Location	0	
Field Station#	14208+85		Field Station#	14297+00	
Pic 3 Desc.	Approximately 14208+85. Overview of stream crossing, equipment bridge and ECDs at stream S-C8.		Pic 4 Desc.	Approximately 14297+00. Overview of ROW. ROW temporarily stabilized and has temporary vegetation growing.	
					
GPS Location	0		GPS Location	0	
Field Station#	14275+00		Field Station#	14279+00	
Pic 5 Desc.	Approximately 14275+00. Overview of ROW. ROW temporarily stabilized and has temporary vegetation growing.		Pic 6 Desc.	Approximately 14279+00. Overview of stream crossing, equipment bridge and ECDs at stream S-F9B.	

<b>A/E</b>	124300139	<b>Date/Time</b>	10/9/2020 11:33 AM	<b>Report #</b>	
<b>Pictures</b>					
Insert image here			Insert image here		
<b>GPS Location</b>		<b>GPS Location</b>		<b>Field Station#</b>	
<b>Field Station#</b>		<b>Field Station#</b>		<b>Pic 7 Desc.</b>	
Insert image here			Insert image here		
<b>GPS Location</b>		<b>GPS Location</b>		<b>Field Station#</b>	
<b>Field Station#</b>		<b>Field Station#</b>		<b>Pic 9 Desc.</b>	
Insert image here			Insert image here		
<b>GPS Location</b>		<b>GPS Location</b>		<b>Field Station#</b>	
<b>Field Station#</b>		<b>Field Station#</b>		<b>Pic 11 Desc.</b>	
Insert image here			Insert image here		
Insert image here			Insert image here		

<b>A/E</b>	124300139	<b>Date/Time</b>	10/9/2020 11:33 AM	<b>Report #</b>	
<b>Pictures</b>					
Insert image here			Insert image here		
<b>GPS Location</b>		<b>GPS Location</b>		<b>Field Station#</b>	
<b>Field Station#</b>		<b>Field Station#</b>		<b>Pic 13 Desc.</b>	
Insert image here			Insert image here		
<b>GPS Location</b>		<b>GPS Location</b>		<b>Field Station#</b>	
<b>Field Station#</b>		<b>Field Station#</b>		<b>Pic 15 Desc.</b>	
Insert image here			Insert image here		
<b>GPS Location</b>		<b>GPS Location</b>		<b>Field Station#</b>	
<b>Field Station#</b>		<b>Field Station#</b>		<b>Pic 17 Desc.</b>	
Insert image here			Insert image here		
Insert image here			Insert image here		



# Visual Site Inspection Report







<b>Project Name</b>	H-600 Pipeline Spread I	<b>AFE</b>	124300139	<b>Spread</b>	H-600 Pipeline Spread I
<b>Contractor</b>	Precision			<b>Report #</b>	15409
<b>Inspector</b>	Randall Grey			<b>Date/Time</b>	10/9/2020 5:43 PM
<b>Permit #</b>	TBD	<b>Inspection Type</b>	VA SWPP	<b>Station Begin</b>	14311+57
<b>State</b>	VA	<b>Inspection Area</b>	Partial	<b>Station End</b>	14454+22
<b>County</b>	Franklin	<b>Ground</b>	Dry	<b>Temperature (°F)</b>	68.00
<b>Municipality</b>	N/A	<b>Weather</b>	Cloudy	<b>Rain Gauge (in)</b>	0.00
				<b>Rain Accumulation Time (days)</b>	0.00

1. Are the approved (stamped) E&S Plan and PCSM Plan present on site? Yes
2. Are there activities occurring outside of the limits of disturbance shown on the plan drawings? (If yes, notify the MVP Environmental Permitting Coordinator and explain in comments.) No
3. Is Construction sequence outlined in the construction notes of the E&S plan set or PCSM plan set being followed? (If No, notify MVP Environmental Permitting Coordinator and explain in comments.) Yes
4. **E&S BMPs** (List BMPs and note if installed and maintained as per the plan. If corrective action is needed, a picture is required.)

E&S BMPs	Compliance Level	Corrective Action	Corrective Time Frame	Date Repaired
Sump Pit	Acceptable			
Silt Fence (Filter Fabric Fence)	Communication	Repair P1 silt fence		
Vegetative Stabilization (Temporary)	Acceptable			
Compost Filter Sock	Communication	Clean sediment out of check dam		
Equipment Bridge	Acceptable			

<b>5. Site Conditions</b>	
Is an unauthorized discharge (such as sediment, gravel, oil, HDD fluid, etc.) occurring to waters, wetlands, or beyond defined limits of disturbance resulting from earth disturbance activity or ineffective BMP? If yes, take a photo and immediately contact MVP Environmental Permitting Coordinator.	No
Have inactive disturbed areas (stockpiles, final grade) been stabilized per state requirements?	Yes
Are slopes 3:1 and greater stabilized with appropriate BMPs as per E&S plans?	Yes
Has a new slip/slide been observed? (If yes, complete Slide Report Form)	No

<b>A/E</b>	124300139	<b>Date/Time</b>	10/9/2020 5:43 PM	<b>Report #</b>	15409
<b>6. PCSM BMPs</b> (List BMPs and note if installed and maintained as per the plan. If corrective action is needed, a picture is required.)					
<b>PCSM BMPs</b>	<b>Compliance Level</b>	<b>Corrective Action</b>	<b>Corrective Time Frame</b>	<b>Date Repaired</b>	
<b>7. Identify all remedial measures that have been taken since the previous inspection was conducted.</b>					
<b>Comments</b> (Reference above questions as appropriate.)					
Performed SWPPP inspection on portion of Spread I from Tobacco Road STA:14311+57 to Webster Road STA: 14454+22. There was no rain accumulation since the last report. Right of way conditions were damp but stabilization in the area was holding up. Perimeter controls and ECDs were inspected and any issues found during the time of inspection were forwarded to the contractor for repair. Sections of right of way will continuously be monitored checking water bars, sumps, temporary stabilization, and ECDs to update the punch list.					
<b>Note:</b> It is a condition of National Pollutant Discharge Elimination System and Erosion and Sediment permits that a maintenance program be conducted to provide for the operation and maintenance of all BMPs to be inspected on a weekly basis and after each stormwater event. Please list in the space provided comments to note if repairs or replacement are needed or have been made for BMPs as a result of the inspection. Failure to conduct the required inspection may result in permit suspension or the imposition of civil penalties. If supplemental monitoring is required as part of a permit condition this form may be used to meet those monitoring requirements.					

<b>AFE</b>	124300139	<b>Date/Time</b>	10/9/2020 5:43 PM	<b>Report #</b>	
<b>Pictures</b>					
					
<b>GPS Location</b>	0	<b>GPS Location</b>	0		
<b>Field Station#</b>	14442+00	<b>Field Station#</b>	14437+00		
<b>Pic 1 Desc.</b>	Sump pit functioning as intended on the CIS of Webster Road	<b>Pic 2 Desc.</b>	P1 silt fence damaged and requires maintenance		
					
<b>GPS Location</b>	0	<b>GPS Location</b>	0		
<b>Field Station#</b>	14430+00	<b>Field Station#</b>	14423+00		
<b>Pic 3 Desc.</b>	Temporary stabilization on the CIS of Webster Road	<b>Pic 4 Desc.</b>	CFS check dam full and requires maintenance		
					
<b>GPS Location</b>	0	<b>GPS Location</b>	0		
<b>Field Station#</b>	14400+00	<b>Field Station#</b>	14353+53		
<b>Pic 5 Desc.</b>	Temporary stabilization on the CIS of Webster Road	<b>Pic 6 Desc.</b>	Equipment bridge clean at stream S-A38		

<b>A/E</b>	124300139	<b>Date/Time</b>	10/9/2020 5:43 PM	<b>Report #</b>	
<b>Pictures</b>					
Insert image here			Insert image here		
<b>GPS Location</b>		<b>GPS Location</b>		<b>Field Station#</b>	
<b>Field Station#</b>		<b>Field Station#</b>		<b>Pic 7 Desc.</b>	
Insert image here			Insert image here		
<b>GPS Location</b>		<b>GPS Location</b>		<b>Field Station#</b>	
<b>Field Station#</b>		<b>Field Station#</b>		<b>Pic 9 Desc.</b>	
Insert image here			Insert image here		
<b>GPS Location</b>		<b>GPS Location</b>		<b>Field Station#</b>	
<b>Field Station#</b>		<b>Field Station#</b>		<b>Pic 11 Desc.</b>	
Insert image here			Insert image here		
Insert image here			Insert image here		

<b>A/E</b>	124300139	<b>Date/Time</b>	10/9/2020 5:43 PM	<b>Report #</b>	
<b>Pictures</b>					
Insert image here			Insert image here		
<b>GPS Location</b>		<b>GPS Location</b>		<b>Field Station#</b>	
<b>Field Station#</b>		<b>Field Station#</b>		<b>Pic 13 Desc.</b>	
Insert image here			Insert image here		
<b>GPS Location</b>		<b>GPS Location</b>		<b>Field Station#</b>	
<b>Field Station#</b>		<b>Field Station#</b>		<b>Pic 15 Desc.</b>	
Insert image here			Insert image here		
<b>GPS Location</b>		<b>GPS Location</b>		<b>Field Station#</b>	
<b>Field Station#</b>		<b>Field Station#</b>		<b>Pic 17 Desc.</b>	
Insert image here			Insert image here		
Insert image here			Insert image here		



# Visual Site Inspection Report

<b>Project Name</b>	H-600 Pipeline Spread I	<b>AFE</b>	124300139	<b>Spread</b>	H-600 Pipeline Spread I
<b>Contractor</b>	Precision			<b>Report #</b>	15430
<b>Inspector</b>	Justin Burch			<b>Date/Time</b>	10/9/2020 9:18 AM
<b>Permit #</b>	TBD	<b>Inspection Type</b>	VA SWPP	<b>Station Begin</b>	15063+85
<b>State</b>	VA	<b>Inspection Area</b>	Full	<b>Station End</b>	15142+66
<b>County</b>	Pittsylvania	<b>Ground</b>	Dry	<b>Temperature (°F)</b>	71.00
<b>Municipality</b>	Chatham	<b>Weather</b>	Cloudy	<b>Rain Gauge (in)</b>	0.00
				<b>Rain Accumulation Time (days)</b>	4.00
1. Are the approved (stamped) E&S Plan and PCSM Plan present on site?					Yes
2. Are there activities occurring outside of the limits of disturbance shown on the plan drawings? (If yes, notify the MVP Environmental Permitting Coordinator and explain in comments.)					No
3. Is Construction sequence outlined in the construction notes of the E&S plan set or PCSM plan set being followed? (If No, notify MVP Environmental Permitting Coordinator and explain in comments.)					Yes
4. E&S BMPs (List BMPs and note if installed and maintained as per the plan. If corrective action is needed, a picture is required.)					
<b>E&amp;S BMPs</b>	<b>Compliance Level</b>	<b>Corrective Action</b>		<b>Corrective Time Frame</b>	<b>Date Repaired</b>
Waterbar End Treatment	Acceptable				
Equipment Bridge	Acceptable				
Waterbar	Acceptable				
Vegetative Stabilization (Permanent)	Acceptable				
Waterbar	Acceptable				
Vegetative Stabilization (Temporary)	Acceptable				
<b>5. Site Conditions</b>					
Is an unauthorized discharge (such as sediment, gravel, oil, HDD fluid, etc.) occurring to waters, wetlands, or beyond defined limits of disturbance resulting from earth disturbance activity or ineffective BMP? If yes, take a photo and immediately contact MVP Environmental Permitting Coordinator.					No
Have inactive disturbed areas (stockpiles, final grade) been stabilized per state requirements?					Yes
Are slopes 3:1 and greater stabilized with appropriate BMPs as per E&S plans?					Yes
Has a new slip/slide been observed? (If yes, complete Slide Report Form)					No

<b>A/E</b>	124300139	<b>Date/Time</b>	10/9/2020 9:18 AM	<b>Report #</b>	15430
<b>6. PCSM BMPs</b> (List BMPs and note if installed and maintained as per the plan. If corrective action is needed, a picture is required.)					
<b>PCSM BMPs</b>	<b>Compliance Level</b>	<b>Corrective Action</b>	<b>Corrective Time Frame</b>	<b>Date Repaired</b>	
<b>7. Identify all remedial measures that have been taken since the previous inspection was conducted.</b>					
<div style="height: 100px;"></div>					
<b>Comments</b> (Reference above questions as appropriate.)					
<ul style="list-style-type: none"> <li>- The EI performed a SWPPP inspection from 15063+85 to 15142+66.</li> <li>- There has been no rain since last SWPPP inspection</li> <li>- No issues were added to the punch list since the last SWPPP inspection as ECDs inspected were in compliance at the time of inspection.</li> <li>- At the time of inspection temporary vegetative stabilization was adequately established to inhibit erosion.</li> <li>- At the time of inspection permanent vegetative stabilization was well established in areas that final cleanup and restoration has been performed.</li> <li>- Ground condition is mostly dry with low lying areas remaining wet.</li> <li>- No contractor activity has occurred in the inspection area since the last SWPPP inspection.</li> </ul>					
<b>Note:</b> It is a condition of National Pollutant Discharge Elimination System and Erosion and Sediment permits that a maintenance program be conducted to provide for the operation and maintenance of all BMPs to be inspected on a weekly basis and after each stormwater event. Please list in the space provided comments to note if repairs or replacement are needed or have been made for BMPs as a result of the inspection. Failure to conduct the required inspection may result in permit suspension or the imposition of civil penalties. If supplemental monitoring is required as part of a permit condition this form may be used to meet those monitoring requirements.					

<b>A/E</b>	124300139	<b>Date/Time</b>	10/9/2020 9:18 AM	<b>Report #</b>	
<b>Pictures</b>					
<b>GPS Location</b>	0	<b>GPS Location</b>	0		
<b>Field Station#</b>	15066+00	<b>Field Station#</b>	15073+00		
<b>Pic 1 Desc.</b>	Waterbar end treatment in acceptable condition	<b>Pic 2 Desc.</b>	Equipment bridge in acceptable condition		
<b>GPS Location</b>	0	<b>GPS Location</b>	0		
<b>Field Station#</b>	15094+00	<b>Field Station#</b>	15100+00		
<b>Pic 3 Desc.</b>	Waterbar in acceptable condition	<b>Pic 4 Desc.</b>	Permanent vegetative stabilization in acceptable condition		
<b>GPS Location</b>	0	<b>GPS Location</b>	0		
<b>Field Station#</b>	15139+00	<b>Field Station#</b>	15142+00		
<b>Pic 5 Desc.</b>	Waterbar end treatment in acceptable condition	<b>Pic 6 Desc.</b>	Temporary vegetative stabilization in acceptable condition		

<b>A/E</b>	124300139	<b>Date/Time</b>	10/9/2020 9:18 AM	<b>Report #</b>	
<b>Pictures</b>					
Insert image here			Insert image here		
<b>GPS Location</b>		<b>GPS Location</b>		<b>Field Station#</b>	
<b>Field Station#</b>		<b>Field Station#</b>		<b>Pic 7 Desc.</b>	
Insert image here			Insert image here		
<b>GPS Location</b>		<b>GPS Location</b>		<b>Field Station#</b>	
<b>Field Station#</b>		<b>Field Station#</b>		<b>Pic 9 Desc.</b>	
Insert image here			Insert image here		
<b>GPS Location</b>		<b>GPS Location</b>		<b>Field Station#</b>	
<b>Field Station#</b>		<b>Field Station#</b>		<b>Pic 11 Desc.</b>	
Insert image here			Insert image here		
Insert image here			Insert image here		

<b>A/E</b>	124300139	<b>Date/Time</b>	10/9/2020 9:18 AM	<b>Report #</b>	
<b>Pictures</b>					
Insert image here			Insert image here		
<b>GPS Location</b>		<b>GPS Location</b>		<b>Field Station#</b>	
<b>Field Station#</b>		<b>Field Station#</b>		<b>Pic 13 Desc.</b>	
Insert image here			Insert image here		
<b>GPS Location</b>		<b>GPS Location</b>		<b>Field Station#</b>	
<b>Field Station#</b>		<b>Field Station#</b>		<b>Pic 15 Desc.</b>	
Insert image here			Insert image here		
<b>GPS Location</b>		<b>GPS Location</b>		<b>Field Station#</b>	
<b>Field Station#</b>		<b>Field Station#</b>		<b>Pic 17 Desc.</b>	
Insert image here			Insert image here		



## Visual Site Inspection Report

<b>Project Name</b>	H-600 Pipeline Spread I	<b>AFE</b>	124300139	<b>Spread</b>	H-600 Pipeline Spread I
<b>Contractor</b>	Precision			<b>Report #</b>	15437
<b>Inspector</b>	Glenn Mike Renfro			<b>Date/Time</b>	10/9/2020 4:38 PM
<b>Permit #</b>	TBD	<b>Inspection Type</b>	VA SWPP	<b>Station Begin</b>	0000+00
<b>State</b>	VA	<b>Inspection Area</b>	Full	<b>Station End</b>	0000+00
<b>County</b>	Franklin	<b>Ground</b>	Dry	<b>Temperature (°F)</b>	68.00
<b>Municipality</b>	N/A	<b>Weather</b>	Cloudy	<b>Rain Gauge (in)</b>	0.00
				<b>Rain Accumulation Time (days)</b>	4.00

1. Are the approved (stamped) E&S Plan and PCSM Plan present on site? Yes
2. Are there activities occurring outside of the limits of disturbance shown on the plan drawings? (If yes, notify the MVP Environmental Permitting Coordinator and explain in comments.) No
3. Is Construction sequence outlined in the construction notes of the E&S plan set or PCSM plan set being followed? (If No, notify MVP Environmental Permitting Coordinator and explain in comments.) Yes
4. **E&S BMPs** (List BMPs and note if installed and maintained as per the plan. If corrective action is needed, a picture is required.)

E&S BMPs	Compliance Level	Corrective Action	Corrective Time Frame	Date Repaired
Compost Filter Sock	Acceptable			
Housekeeping	Acceptable			
Rock Construction Entrance	Acceptable			
Secondary Containment	Acceptable			

### 5. Site Conditions

Is an unauthorized discharge (such as sediment, gravel, oil, HDD fluid, etc.) occurring to waters, wetlands, or beyond defined limits of disturbance resulting from earth disturbance activity or ineffective BMP? If yes, take a photo and immediately contact MVP Environmental Permitting Coordinator.	No
Have inactive disturbed areas (stockpiles, final grade) been stabilized per state requirements?	N/A
Are slopes 3:1 and greater stabilized with appropriate BMPs as per E&S plans?	N/A
Has a new slip/slide been observed? (If yes, complete Slide Report Form)	No

<b>A/E</b>	124300139	<b>Date/Time</b>	10/9/2020 4:38 PM	<b>Report #</b>	15437
<b>6. PCSM BMPs</b> (List BMPs and note if installed and maintained as per the plan. If corrective action is needed, a picture is required.)					
<b>PCSM BMPs</b>	<b>Compliance Level</b>	<b>Corrective Action</b>	<b>Corrective Time Frame</b>	<b>Date Repaired</b>	
<b>7. Identify all remedial measures that have been taken since the previous inspection was conducted.</b>					
<b>Comments</b> (Reference above questions as appropriate.)					
<ul style="list-style-type: none"> <li>- Performed SWPPP inspection on Spread I main laydown yard in Rocky Mount, Va.</li> <li>- Site conditions at the time of inspection were dry.</li> <li>- All perimeter ECD's were inspected and no issues were observed.</li> <li>- Both perimeter ECD's issue observed during the previous inspection were addressed by the contractor in the appropriate timeframe. (See pics 3 and 4)</li> <li>- The inlet protection for the parking lot drains in the paved yard were in good condition.</li> <li>- All secondary containment structures were found to be in acceptable condition.</li> <li>- The RCE at the gravel yard was found to be in good condition.</li> <li>- The General Construction permits and contact information are posted at the main entrance of the paved yard as required.</li> <li>- There were no issues found to report during today's inspection.</li> </ul>					
<b>Note:</b> It is a condition of National Pollutant Discharge Elimination System and Erosion and Sediment permits that a maintenance program be conducted to provide for the operation and maintenance of all BMPs to be inspected on a weekly basis and after each stormwater event. Please list in the space provided comments to note if repairs or replacement are needed or have been made for BMPs as a result of the inspection. Failure to conduct the required inspection may result in permit suspension or the imposition of civil penalties. If supplemental monitoring is required as part of a permit condition this form may be used to meet those monitoring requirements.					

AFE	124300139	Date/Time	10/9/2020 4:38 PM	Report #	
Pictures					
					
GPS Location	000000000000		GPS Location	000000000000	
Field Station#	0000+00		Field Station#	0000+00	
Pic 1 Desc.	Inlet protection for parking lot drains in paved yard in acceptable condition		Pic 2 Desc.	Secondary containment structure for fuel cell in compliance	
					
GPS Location	000000000000		GPS Location	000000000000	
Field Station#	0000+00		Field Station#	0000+00	
Pic 3 Desc.	Perimeter ECD issue from previous inspection on south end of paved yard has been addressed.		Pic 4 Desc.	Perimeter ECD issue from previous inspection on west side of paved yard addressed by contractor.	
					
GPS Location	000000000000		GPS Location	000000000000	
Field Station#	0000+00		Field Station#	0000+00	
Pic 5 Desc.	Perimeter ECD's on west side of gravel yard near employee parking area in good condition		Pic 6 Desc.	Secondary containment structure on north end of gravel yard in good condition.	

<b>A/E</b>	124300139	<b>Date/Time</b>	10/9/2020 4:38 PM	<b>Report #</b>	
<b>Pictures</b>					
Insert image here			Insert image here		
<b>GPS Location</b>		<b>GPS Location</b>		<b>Field Station#</b>	
<b>Field Station#</b>		<b>Field Station#</b>		<b>Pic 7 Desc.</b>	
Insert image here			Insert image here		
<b>GPS Location</b>		<b>GPS Location</b>		<b>Field Station#</b>	
<b>Field Station#</b>		<b>Field Station#</b>		<b>Pic 9 Desc.</b>	
Insert image here			Insert image here		
<b>GPS Location</b>		<b>GPS Location</b>		<b>Field Station#</b>	
<b>Field Station#</b>		<b>Field Station#</b>		<b>Pic 11 Desc.</b>	
Insert image here			Insert image here		
Insert image here			Insert image here		

<b>A/E</b>	124300139	<b>Date/Time</b>	10/9/2020 4:38 PM	<b>Report #</b>	
<b>Pictures</b>					
Insert image here			Insert image here		
<b>GPS Location</b>		<b>GPS Location</b>		<b>Field Station#</b>	
<b>Field Station#</b>		<b>Field Station#</b>		<b>Pic 13 Desc.</b>	
Insert image here			Insert image here		
<b>GPS Location</b>		<b>GPS Location</b>		<b>Field Station#</b>	
<b>Field Station#</b>		<b>Field Station#</b>		<b>Pic 15 Desc.</b>	
Insert image here			Insert image here		
<b>GPS Location</b>		<b>GPS Location</b>		<b>Field Station#</b>	
<b>Field Station#</b>		<b>Field Station#</b>		<b>Pic 17 Desc.</b>	
Insert image here			Insert image here		
Insert image here			Insert image here		



## Visual Site Inspection Report

<b>Project Name</b>	Transco Interconnect Station	<b>AFE</b>	124300113	<b>Spread</b>	Transco Interconnect Sta
<b>Contractor</b>	Kanahwa			<b>Report #</b>	15218
<b>Inspector</b>	John White			<b>Date/Time</b>	10/5/2020 12:43 PM
<b>Permit #</b>	TBD	<b>Inspection Type</b>	VA SWPP	<b>Station Begin</b>	00+00
<b>State</b>	VA	<b>Inspection Area</b>	Full	<b>Station End</b>	00+00
<b>County</b>	Pittsylvania	<b>Ground</b>	Damp	<b>Temperature (°F)</b>	66.00
<b>Municipality</b>	Chatham	<b>Weather</b>	Sunny	<b>Rain Gauge (in)</b>	1.10
				<b>Rain Accumulation Time (days)</b>	6.00





1. Are the approved (stamped) E&S Plan and PCSM Plan present on site? Yes
2. Are there activities occurring outside of the limits of disturbance shown on the plan drawings? (If yes, notify the MVP Environmental Permitting Coordinator and explain in comments.) No
3. Is Construction sequence outlined in the construction notes of the E&S plan set or PCSM plan set being followed? (If No, notify MVP Environmental Permitting Coordinator and explain in comments.) Yes
4. **E&S BMPs** (List BMPs and note if installed and maintained as per the plan. If corrective action is needed, a picture is required.)

E&S BMPs	Compliance Level	Corrective Action	Corrective Time Frame	Date Repaired
Compost Filter Sock	Acceptable			
Flume Pipe	Acceptable			
Housekeeping	Acceptable			
Rock Check Dam	Acceptable			
Rock-lined Channel	Acceptable			
Rock Filter Outlet	Acceptable			
Silt Fence (Filter Fabric Fence)	Acceptable			
Vegetative Stabilization (Temporary)	Acceptable			

### 5. Site Conditions

Is an unauthorized discharge (such as sediment, gravel, oil, HDD fluid, etc.) occurring to waters, wetlands, or beyond defined limits of disturbance resulting from earth disturbance activity or ineffective BMP? If yes, take a photo and immediately contact MVP Environmental Permitting Coordinator.	No
Have inactive disturbed areas (stockpiles, final grade) been stabilized per state requirements?	Yes
Are slopes 3:1 and greater stabilized with appropriate BMPs as per E&S plans?	Yes
Has a new slip/slide been observed? (If yes, complete Slide Report Form)	No

<b>A/E</b>	124300113	<b>Date/Time</b>	10/5/2020 12:43 PM	<b>Report #</b>	15218
<b>6. PCSM BMPs</b> (List BMPs and note if installed and maintained as per the plan. If corrective action is needed, a picture is required.)					
<b>PCSM BMPs</b>	<b>Compliance Level</b>	<b>Corrective Action</b>	<b>Corrective Time Frame</b>	<b>Date Repaired</b>	
<b>7. Identify all remedial measures that have been taken since the previous inspection was conducted.</b>					
<b>Comments</b> (Reference above questions as appropriate.)					
Performed SWPPP Inspection on the Transco Facility and Lay down yard. The first rain event was Wednesday and was .9", the second rain event was Friday 10/2/2020 and was .2". There were no issues to report at the time of Inspection.					
<b>Note:</b> It is a condition of National Pollutant Discharge Elimination System and Erosion and Sediment permits that a maintenance program be conducted to provide for the operation and maintenance of all BMPs to be inspected on a weekly basis and after each stormwater event. Please list in the space provided comments to note if repairs or replacement are needed or have been made for BMPs as a result of the inspection. Failure to conduct the required inspection may result in permit suspension or the imposition of civil penalties. If supplemental monitoring is required as part of a permit condition this form may be used to meet those monitoring requirements.					

<b>A/E</b>	124300113	<b>Date/Time</b>	10/5/2020 12:43 PM	<b>Report #</b>	
<b>Pictures</b>					
					
<b>GPS Location</b>	O	<b>GPS Location</b>	O		
<b>Field Station#</b>	00+00	<b>Field Station#</b>	00+00		
<b>Pic 1 Desc.</b>	Observing the storm water pond and ECD's performing as they should.		<b>Pic 2 Desc.</b>	Observing rock check dams and ECD's performing as they should.	
					
<b>GPS Location</b>	O	<b>GPS Location</b>	O		
<b>Field Station#</b>	00+00	<b>Field Station#</b>	00+00		
<b>Pic 3 Desc.</b>	Observing outlet and outlet protection.		<b>Pic 4 Desc.</b>	Observing rock drain and ECD's performing as they should.	
Insert image here			Insert image here		
<b>GPS Location</b>		<b>GPS Location</b>			
<b>Field Station#</b>		<b>Field Station#</b>			
<b>Pic 5 Desc.</b>			<b>Pic 6 Desc.</b>		

<b>A/E</b>	124300113	<b>Date/Time</b>	10/5/2020 12:43 PM	<b>Report #</b>	
<b>Pictures</b>					
Insert image here			Insert image here		
<b>GPS Location</b>		<b>GPS Location</b>		<b>Field Station#</b>	
<b>Field Station#</b>		<b>Field Station#</b>		<b>Pic 7 Desc.</b>	
Insert image here			Insert image here		
<b>GPS Location</b>		<b>GPS Location</b>		<b>Field Station#</b>	
<b>Field Station#</b>		<b>Field Station#</b>		<b>Pic 9 Desc.</b>	
Insert image here			Insert image here		
<b>GPS Location</b>		<b>GPS Location</b>		<b>Field Station#</b>	
<b>Field Station#</b>		<b>Field Station#</b>		<b>Pic 11 Desc.</b>	
Insert image here			Insert image here		
Insert image here			Insert image here		

<b>A/E</b>	124300113	<b>Date/Time</b>	10/5/2020 12:43 PM	<b>Report #</b>	
<b>Pictures</b>					
Insert image here			Insert image here		
<b>GPS Location</b>		<b>GPS Location</b>		<b>Field Station#</b>	
<b>Field Station#</b>		<b>Field Station#</b>		<b>Pic 13 Desc.</b>	
Insert image here			Insert image here		
<b>GPS Location</b>		<b>GPS Location</b>		<b>Field Station#</b>	
<b>Field Station#</b>		<b>Field Station#</b>		<b>Pic 15 Desc.</b>	
Insert image here			Insert image here		
<b>GPS Location</b>		<b>GPS Location</b>		<b>Field Station#</b>	
<b>Field Station#</b>		<b>Field Station#</b>		<b>Pic 17 Desc.</b>	
Insert image here			Insert image here		
Insert image here			Insert image here		



# Visual Site Inspection Report

<b>Project Name</b>	Transco Interconnect Station	<b>AFE</b>	124300113	<b>Spread</b>	Transco Interconnect Sta
<b>Contractor</b>	Kanahwa			<b>Report #</b>	15395
<b>Inspector</b>	John White			<b>Date/Time</b>	10/9/2020 9:23 AM
<b>Permit #</b>	TBD	<b>Inspection Type</b>	VA SWPP	<b>Station Begin</b>	00+00
<b>State</b>	VA	<b>Inspection Area</b>	Full	<b>Station End</b>	00+00
<b>County</b>	Pittsylvania	<b>Ground</b>	Dry	<b>Temperature (°F)</b>	57.00
<b>Municipality</b>	Chatham	<b>Weather</b>	Cloudy	<b>Rain Gauge (in)</b>	0.00
				<b>Rain Accumulation Time (days)</b>	4.00

1. Are the approved (stamped) E&S Plan and PCSM Plan present on site? Yes
2. Are there activities occurring outside of the limits of disturbance shown on the plan drawings? (If yes, notify the MVP Environmental Permitting Coordinator and explain in comments.) No
3. Is Construction sequence outlined in the construction notes of the E&S plan set or PCSM plan set being followed? (If No, notify MVP Environmental Permitting Coordinator and explain in comments.) Yes
4. **E&S BMPs** (List BMPs and note if installed and maintained as per the plan. If corrective action is needed, a picture is required.)

E&S BMPs	Compliance Level	Corrective Action	Corrective Time Frame	Date Repaired
Compost Filter Sock	Acceptable			
Housekeeping	Acceptable			
Rock Construction Entrance	Acceptable			
Rock-lined Channel	Acceptable			

<b>5. Site Conditions</b>	
Is an unauthorized discharge (such as sediment, gravel, oil, HDD fluid, etc.) occurring to waters, wetlands, or beyond defined limits of disturbance resulting from earth disturbance activity or ineffective BMP? If yes, take a photo and immediately contact MVP Environmental Permitting Coordinator.	No
Have inactive disturbed areas (stockpiles, final grade) been stabilized per state requirements?	Yes
Are slopes 3:1 and greater stabilized with appropriate BMPs as per E&S plans?	Yes
Has a new slip/slide been observed? (If yes, complete Slide Report Form)	No

<b>A/E</b>	124300113	<b>Date/Time</b>	10/9/2020 9:23 AM	<b>Report #</b>	15395
<b>6. PCSM BMPs</b> (List BMPs and note if installed and maintained as per the plan. If corrective action is needed, a picture is required.)					
<b>PCSM BMPs</b>	<b>Compliance Level</b>	<b>Corrective Action</b>	<b>Corrective Time Frame</b>	<b>Date Repaired</b>	
<b>7. Identify all remedial measures that have been taken since the previous inspection was conducted.</b>					
<b>Comments</b> (Reference above questions as appropriate.)					
Performed SWPPP Inspection on the Transco Facility and Lay down yard. There were no issues to report at the time of Inspection.					
<b>Note:</b> It is a condition of National Pollutant Discharge Elimination System and Erosion and Sediment permits that a maintenance program be conducted to provide for the operation and maintenance of all BMPs to be inspected on a weekly basis and after each stormwater event. Please list in the space provided comments to note if repairs or replacement are needed or have been made for BMPs as a result of the inspection. Failure to conduct the required inspection may result in permit suspension or the imposition of civil penalties. If supplemental monitoring is required as part of a permit condition this form may be used to meet those monitoring requirements.					

<b>A/E</b>	124300113	<b>Date/Time</b>	10/9/2020 9:23 AM	<b>Report #</b>	
<b>Pictures</b>					
<b>GPS Location</b>	O	<b>GPS Location</b>	O		
<b>Field Station#</b>	00+00	<b>Field Station#</b>	00+00		
<b>Pic 1 Desc.</b>	Observing RCE.		<b>Pic 2 Desc.</b>	Observing lay down yard.	
<b>GPS Location</b>	O	<b>GPS Location</b>	O		
<b>Field Station#</b>	00+00	<b>Field Station#</b>	00+00		
<b>Pic 3 Desc.</b>	Observing ECD's performing as they should.		<b>Pic 4 Desc.</b>	Observing rock drain.	
Insert image here			Insert image here		
<b>GPS Location</b>		<b>GPS Location</b>			
<b>Field Station#</b>		<b>Field Station#</b>			
<b>Pic 5 Desc.</b>			<b>Pic 6 Desc.</b>		

<b>A/E</b>	124300113	<b>Date/Time</b>	10/9/2020 9:23 AM	<b>Report #</b>	
<b>Pictures</b>					
Insert image here			Insert image here		
<b>GPS Location</b>		<b>GPS Location</b>		<b>Field Station#</b>	
<b>Field Station#</b>		<b>Field Station#</b>		<b>Pic 7 Desc.</b>	
Insert image here			Insert image here		
<b>GPS Location</b>		<b>GPS Location</b>		<b>Field Station#</b>	
<b>Field Station#</b>		<b>Field Station#</b>		<b>Pic 9 Desc.</b>	
Insert image here			Insert image here		
<b>GPS Location</b>		<b>GPS Location</b>		<b>Field Station#</b>	
<b>Field Station#</b>		<b>Field Station#</b>		<b>Pic 11 Desc.</b>	
Insert image here			Insert image here		
Insert image here			Insert image here		

<b>A/E</b>	124300113	<b>Date/Time</b>	10/9/2020 9:23 AM	<b>Report #</b>	
<b>Pictures</b>					
Insert image here			Insert image here		
<b>GPS Location</b>		<b>GPS Location</b>		<b>Field Station#</b>	
<b>Field Station#</b>		<b>Field Station#</b>		<b>Pic 13 Desc.</b>	
Insert image here			Insert image here		
<b>GPS Location</b>		<b>GPS Location</b>		<b>Field Station#</b>	
<b>Field Station#</b>		<b>Field Station#</b>		<b>Pic 15 Desc.</b>	
Insert image here			Insert image here		
<b>GPS Location</b>		<b>GPS Location</b>		<b>Field Station#</b>	
<b>Field Station#</b>		<b>Field Station#</b>		<b>Pic 17 Desc.</b>	
Insert image here			Insert image here		
Insert image here			Insert image here		