



Visual Site Inspection Report

Project Name	H-600 Pipeline Spread G	AFE	124300137	Spread	H-600 Pipeline Spread G
Contractor	Precision			Report #	18704
Inspector	Len Kruizenga			Date/Time	1/4/2021 12:45 PM
Permit #	TBD	Inspection Type	VA SWPP	Station Begin	11254+99
State	VA	Inspection Area	Full	Station End	11158+27
County	Giles	Ground	Muddy	Temperature (°F)	32.00
Municipality	N/A	Weather	Cloudy	Rain Gauge (in)	0.05
				Rain Accumulation Time (days)	1.00

1. Are the approved (stamped) E&S Plan and PCSM Plan present on site? Yes
2. Are there activities occurring outside of the limits of disturbance shown on the plan drawings? (If yes, notify the MVP Environmental Permitting Coordinator and explain in comments.) No
3. Is Construction sequence outlined in the construction notes of the E&S plan set or PCSM plan set being followed? (If No, notify MVP Environmental Permitting Coordinator and explain in comments.) Yes
4. **E&S BMPs** (List BMPs and note if installed and maintained as per the plan. If corrective action is needed, a picture is required.)

E&S BMPs	Compliance Level	Corrective Action	Corrective Time Frame	Date Repaired
Cleanwater Diversion Pipe	Acceptable			
Compost Filter Sock	Acceptable			
Equipment Bridge	Acceptable			
Plunge Pool	Acceptable			
Rock Check Dam	Acceptable			
Rock Construction Entrance	Acceptable			
Silt Fence (Filter Fabric Fence)	Communication	Replace damaged P1	24 Hours	
Silt Fence (Reinforced Filter Fabric Fence)	Acceptable			
Vegetative Stabilization (Temporary)	Acceptable			

5. Site Conditions

Is an unauthorized discharge (such as sediment, gravel, oil, HDD fluid, etc.) occurring to waters, wetlands, or beyond defined limits of disturbance resulting from earth disturbance activity or ineffective BMP? If yes, take a photo and immediately contact MVP Environmental Permitting Coordinator.	No
Have inactive disturbed areas (stockpiles, final grade) been stabilized per state requirements?	Yes
Are slopes 3:1 and greater stabilized with appropriate BMPs as per E&S plans?	Yes
Has a new slip/slide been observed? (If yes, complete Slide Report Form)	No

A/E	124300137	Date/Time	1/4/2021 12:45 PM	Report #	18704
6. PCSM BMPs (List BMPs and note if installed and maintained as per the plan. If corrective action is needed, a picture is required.)					
PCSM BMPs	Compliance Level	Corrective Action	Corrective Time Frame	Date Repaired	
7. Identify all remedial measures that have been taken since the previous inspection was conducted.					
Comments (Reference above questions as appropriate.)					
Met with EI's at Winding Way. SWPPP inspection area- Sta#- 11254+99 to 11158+27. MP- 213 to 211 The row is wet but in stable condition, temporary stabilization is acceptable. Perimeter controls, P1 silt fence, CFS, SSF are in acceptable condition. Sta# 11191+00- Silt fence crossing the travel lane has been run down by 4x4, contractor has been notified and item added to the punch list. Water bars, sump pits and end treatments are in acceptable condition. Slope drain pipes are in acceptable condition. CWD pipe and plunge pool are in acceptable condition. Access roads- Winding Way, AR- 249.02, AR-249.01 are maintained in acceptable condition. Rock channel is in acceptable condition.					
Note: It is a condition of National Pollutant Discharge Elimination System and Erosion and Sediment permits that a maintenance program be conducted to provide for the operation and maintenance of all BMPs to be inspected on a weekly basis and after each stormwater event. Please list in the space provided comments to note if repairs or replacement are needed or have been made for BMPs as a result of the inspection. Failure to conduct the required inspection may result in permit suspension or the imposition of civil penalties. If supplemental monitoring is required as part of a permit condition this form may be used to meet those monitoring requirements.					

A/E	124300137	Date/Time	1/4/2021 12:45 PM	Report #	
Pictures					
					
GPS Location	See photo GPS		GPS Location	See photo GPS	
Field Station#	11231+00		Field Station#	11217+00	
Pic 1 Desc.	Row condition		Pic 2 Desc.	Water bar, sump pit and triple stack end treatment.	
					
GPS Location	See photo GPS		GPS Location	See photo GPS	
Field Station#	11204+00		Field Station#	11191+00	
Pic 3 Desc.	Water bars on slope.		Pic 4 Desc.	Silt fence damaged by LO 4x4, contractor notified and item added to the punch list.	
					
GPS Location	See photo GPS		GPS Location	See photo GPS	
Field Station#	11184+00		Field Station#	11172+00	
Pic 5 Desc.	CWD pipe and plunge pool.		Pic 6 Desc.	Slope drain inlet, sump pits, CFS checks, end treatment.	

A/E	124300137	Date/Time	1/4/2021 12:45 PM	Report #	
Pictures					
Insert image here			Insert image here		
GPS Location		GPS Location		Field Station#	
Field Station#		Field Station#		Pic 7 Desc.	
Insert image here			Insert image here		
GPS Location		GPS Location		Field Station#	
Field Station#		Field Station#		Pic 9 Desc.	
Insert image here			Insert image here		
GPS Location		GPS Location		Field Station#	
Field Station#		Field Station#		Pic 11 Desc.	
Insert image here			Insert image here		
Insert image here			Insert image here		

A/E	124300137	Date/Time	1/4/2021 12:45 PM	Report #	
Pictures					
Insert image here			Insert image here		
GPS Location		GPS Location		Field Station#	
Field Station#		Field Station#		Pic 13 Desc.	
Insert image here			Insert image here		
GPS Location		GPS Location		Field Station#	
Field Station#		Field Station#		Pic 15 Desc.	
Insert image here			Insert image here		
GPS Location		GPS Location		Field Station#	
Field Station#		Field Station#		Pic 17 Desc.	
Insert image here			Insert image here		
Insert image here			Insert image here		



Visual Site Inspection Report

Project Name	H-600 Pipeline Spread G	AFE	124300137	Spread	H-600 Pipeline Spread G
Contractor	Precision			Report #	18707
Inspector	Jared Saunders			Date/Time	1/4/2021 2:51 PM
Permit #	TBD	Inspection Type	VA SWPP	Station Begin	11353+20
State	VA	Inspection Area	Partial	Station End	11524+16
County	Giles	Ground	Muddy	Temperature (°F)	43.00
Municipality	N/A	Weather	Cloudy	Rain Gauge (in)	0.10
				Rain Accumulation Time (days)	1.00







1. Are the approved (stamped) E&S Plan and PCSM Plan present on site? Yes
2. Are there activities occurring outside of the limits of disturbance shown on the plan drawings? (If yes, notify the MVP Environmental Permitting Coordinator and explain in comments.) No
3. Is Construction sequence outlined in the construction notes of the E&S plan set or PCSM plan set being followed? (If No, notify MVP Environmental Permitting Coordinator and explain in comments.) Yes
4. **E&S BMPs** (List BMPs and note if installed and maintained as per the plan. If corrective action is needed, a picture is required.)

E&S BMPs	Compliance Level	Corrective Action	Corrective Time Frame	Date Repaired
Broad-Based Dip	Acceptable			
Cleanwater Diversion Berm	Acceptable			
Cleanwater Diversion Pipe	Acceptable			
Compost Filter Sock	Acceptable			
Culvert	Acceptable			
Equipment Bridge	Acceptable			
Erosion Control Blanket	Acceptable			
Housekeeping	Acceptable			
Rock Construction Entrance	Acceptable			

5. Site Conditions

Is an unauthorized discharge (such as sediment, gravel, oil, HDD fluid, etc.) occurring to waters, wetlands, or beyond defined limits of disturbance resulting from earth disturbance activity or ineffective BMP? If yes, take a photo and immediately contact MVP Environmental Permitting Coordinator.	No
Have inactive disturbed areas (stockpiles, final grade) been stabilized per state requirements?	Yes
Are slopes 3:1 and greater stabilized with appropriate BMPs as per E&S plans?	Yes
Has a new slip/slide been observed? (If yes, complete Slide Report Form)	No

A/E	124300137	Date/Time	1/4/2021 2:51 PM	Report #	18707
6. PCSM BMPs (List BMPs and note if installed and maintained as per the plan. If corrective action is needed, a picture is required.)					
PCSM BMPs	Compliance Level	Corrective Action	Corrective Time Frame	Date Repaired	
7. Identify all remedial measures that have been taken since the previous inspection was conducted.					
Comments (Reference above questions as appropriate.)					
Conducted VA SWPPP inspection from MP 215 to MP 218.3. Since last inspection Precision Pipeline has conducted ECD maintenance and ECD upgrades where needed. No forward progress has been completed due to FERC shut down. Right of way has been stabilized using seed, mulch, and natural vegetation. No deficiencies located during VA SWPPP inspection. Checked rain gauges Stevers Gap Road - 0.1 inches, Mount Tabor Road - 0.05 inches, and Catawba Road - 0.1 inches.					
Note: It is a condition of National Pollutant Discharge Elimination System and Erosion and Sediment permits that a maintenance program be conducted to provide for the operation and maintenance of all BMPs to be inspected on a weekly basis and after each stormwater event. Please list in the space provided comments to note if repairs or replacement are needed or have been made for BMPs as a result of the inspection. Failure to conduct the required inspection may result in permit suspension or the imposition of civil penalties. If supplemental monitoring is required as part of a permit condition this form may be used to meet those monitoring requirements.					

A/E	124300137	Date/Time	1/4/2021 2:51 PM	Report #	
Pictures					
					
GPS Location	See photo for GPS location.		GPS Location	See photo for GPS location.	
Field Station#	11507+00		Field Station#	11507+00	
Pic 1 Desc.	Clean water diversion pipe and plunge pool in place.		Pic 2 Desc.	Clean water diversion pipe and clean water diversion berm in place.	
					
GPS Location	See photo for GPS location.		GPS Location	See photo for GPS location.	
Field Station#	11489+00		Field Station#	11380+00	
Pic 3 Desc.	RCE in place at Stevers Gap Road.		Pic 4 Desc.	Triple barrier ECDs in place at off ROW Karst feature.	
					
GPS Location	See photo for GPS location.		GPS Location	See photo for GPS location.	
Field Station#	11990+00		Field Station#	11767+00	
Pic 5 Desc.	Rain gauge at Catawba Road reads 0.1 inches.		Pic 6 Desc.	Rain gauge at Mount Tabor Road reads 0.05 inches.	

A/E	124300137	Date/Time	1/4/2021 2:51 PM	Report #	
Pictures					
Insert image here			Insert image here		
GPS Location		GPS Location		Field Station#	
Field Station#		Field Station#		Pic 7 Desc.	
Insert image here			Insert image here		
GPS Location		GPS Location		Field Station#	
Field Station#		Field Station#		Pic 9 Desc.	
Insert image here			Insert image here		
GPS Location		GPS Location		Field Station#	
Field Station#		Field Station#		Pic 11 Desc.	
Insert image here			Insert image here		
Insert image here			Insert image here		

A/E	124300137	Date/Time	1/4/2021 2:51 PM	Report #	
Pictures					
Insert image here			Insert image here		
GPS Location		GPS Location		Field Station#	
Field Station#		Field Station#		Pic 13 Desc.	
Insert image here			Insert image here		
GPS Location		GPS Location		Field Station#	
Field Station#		Field Station#		Pic 15 Desc.	
Insert image here			Insert image here		
GPS Location		GPS Location		Field Station#	
Field Station#		Field Station#		Pic 17 Desc.	
Insert image here			Insert image here		
Insert image here			Insert image here		



Visual Site Inspection Report

Project Name	H-600 Pipeline Spread G	AFE	124300137	Spread	H-600 Pipeline Spread G
Contractor	Precision			Report #	18708
Inspector	Chris Burns			Date/Time	1/4/2021 2:54 PM
Permit #	TBD	Inspection Type	VA SWPP	Station Begin	11254+99
State	VA	Inspection Area	Partial	Station End	11353+67
County	Giles	Ground	Wet	Temperature (°F)	41.00
Municipality	N/A	Weather	Cloudy	Rain Gauge (in)	0.50
				Rain Accumulation Time (days)	1.00

1. Are the approved (stamped) E&S Plan and PCSM Plan present on site? Yes
2. Are there activities occurring outside of the limits of disturbance shown on the plan drawings? (If yes, notify the MVP Environmental Permitting Coordinator and explain in comments.) No
3. Is Construction sequence outlined in the construction notes of the E&S plan set or PCSM plan set being followed? (If No, notify MVP Environmental Permitting Coordinator and explain in comments.) Yes
4. **E&S BMPs** (List BMPs and note if installed and maintained as per the plan. If corrective action is needed, a picture is required.)

E&S BMPs	Compliance Level	Corrective Action	Corrective Time Frame	Date Repaired
Cleanwater Diversion Berm	Acceptable			
Cleanwater Diversion Pipe	Acceptable			
Compost Filter Sock	Acceptable			
Housekeeping	Acceptable			
Rock-lined Channel	Acceptable			
Sensitive Resource Buffer	Acceptable			
Silt Fence (Filter Fabric Fence)	Communication	Repair minor damage to P-1	24 Hours	
Silt Fence (Reinforce Filter Fence)	Acceptable			
Vegetative Stabilization (Temporary)	Acceptable			

5. Site Conditions

Is an unauthorized discharge (such as sediment, gravel, oil, HDD fluid, etc.) occurring to waters, wetlands, or beyond defined limits of disturbance resulting from earth disturbance activity or ineffective BMP? If yes, take a photo and immediately contact MVP Environmental Permitting Coordinator.	No
Have inactive disturbed areas (stockpiles, final grade) been stabilized per state requirements?	Yes
Are slopes 3:1 and greater stabilized with appropriate BMPs as per E&S plans?	Yes
Has a new slip/slide been observed? (If yes, complete Slide Report Form)	No

A/E	124300137	Date/Time	1/4/2021 2:54 PM	Report #	18708
6. PCSM BMPs (List BMPs and note if installed and maintained as per the plan. If corrective action is needed, a picture is required.)					
PCSM BMPs	Compliance Level	Corrective Action	Corrective Time Frame	Date Repaired	
7. Identify all remedial measures that have been taken since the previous inspection was conducted.					
Comments (Reference above questions as appropriate.)					
See photos for GPS coordinates. Met with environmental staff. Performed SWPPP inspection from MP 213.16 to MP 215.03. No major issues were located. Six locations of minor weather impact/ wildlife damage to controls were identified. Lead EI Brian Shields, Utility Inspector Mark Woodyly and PPL Environmental Coordinator Mike Perry were notified and the items added to the punch list. All other perimeter controls, ECDs and BMPs are functional. Vegetation or stabilization sufficient. No impact to sensitive resources observed.					
Note: It is a condition of National Pollutant Discharge Elimination System and Erosion and Sediment permits that a maintenance program be conducted to provide for the operation and maintenance of all BMPs to be inspected on a weekly basis and after each stormwater event. Please list in the space provided comments to note if repairs or replacement are needed or have been made for BMPs as a result of the inspection. Failure to conduct the required inspection may result in permit suspension or the imposition of civil penalties. If supplemental monitoring is required as part of a permit condition this form may be used to meet those monitoring requirements.					

A/E	124300137	Date/Time	1/4/2021 2:54 PM	Report #	
Pictures					
					
GPS Location	1	GPS Location	2		
Field Station#	11265+00	Field Station#	11292+80		
Pic 1 Desc.	Tree fell from off RoW to within LoD.	Pic 2 Desc.	S-MM18 and controls.		
					
GPS Location	3	GPS Location	4		
Field Station#	11300+00	Field Station#	11327+85		
Pic 3 Desc.	Section of RoW showing conditions and controls.	Pic 4 Desc.	S-NN12 and controls.		
					
GPS Location	5	GPS Location	6		
Field Station#	11351+00	Field Station#	11352+97		
Pic 5 Desc.	Section of RoW showing conditions and controls.	Pic 6 Desc.	S-NN11.		

A/E	124300137	Date/Time	1/4/2021 2:54 PM	Report #	
Pictures					
Insert image here			Insert image here		
GPS Location		GPS Location		Field Station#	
Field Station#		Field Station#		Pic 7 Desc.	
Insert image here			Insert image here		
GPS Location		GPS Location		Field Station#	
Field Station#		Field Station#		Pic 9 Desc.	
Insert image here			Insert image here		
GPS Location		GPS Location		Field Station#	
Field Station#		Field Station#		Pic 11 Desc.	
Insert image here			Insert image here		
Insert image here			Insert image here		

A/E	124300137	Date/Time	1/4/2021 2:54 PM	Report #	
Pictures					
Insert image here			Insert image here		
GPS Location		GPS Location		Field Station#	
Field Station#		Field Station#		Pic 13 Desc.	
Insert image here			Insert image here		
GPS Location		GPS Location		Field Station#	
Field Station#		Field Station#		Pic 15 Desc.	
Insert image here			Insert image here		
GPS Location		GPS Location		Field Station#	
Field Station#		Field Station#		Pic 17 Desc.	
Insert image here			Insert image here		
Insert image here			Insert image here		



Visual Site Inspection Report

Project Name	H-600 Pipeline Spread G	AFE	124300137	Spread	H-600 Pipeline Spread G
Contractor	Precision			Report #	18711
Inspector	Garrett Barclay			Date/Time	1/4/2021 3:09 PM
Permit #	TBD	Inspection Type	VA SWPP	Station Begin	11064+53
State	VA	Inspection Area	Partial	Station End	11158+27
County	Giles	Ground	Damp	Temperature (°F)	34.00
Municipality	N/A	Weather	Cloudy	Rain Gauge (in)	0.05
				Rain Accumulation Time (days)	1.00







1. Are the approved (stamped) E&S Plan and PCSM Plan present on site? Yes
2. Are there activities occurring outside of the limits of disturbance shown on the plan drawings? (If yes, notify the MVP Environmental Permitting Coordinator and explain in comments.) No
3. Is Construction sequence outlined in the construction notes of the E&S plan set or PCSM plan set being followed? (If No, notify MVP Environmental Permitting Coordinator and explain in comments.) Yes
4. **E&S BMPs** (List BMPs and note if installed and maintained as per the plan. If corrective action is needed, a picture is required.)

E&S BMPs	Compliance Level	Corrective Action	Corrective Time Frame	Date Repaired
Compost Filter Sock	Acceptable			
Erosion Control Blanket	Acceptable			
Rock Construction Entrance	Acceptable			
Silt Fence (Filter Fabric Fence)	Communication			
Silt Fence (Reinforced Filter Fabric Fence)	Communication			
Vegetative Stabilization (Temporary)	Acceptable			
Waterbar	Acceptable			
Waterbar End Treatment	Acceptable			

5. Site Conditions

Is an unauthorized discharge (such as sediment, gravel, oil, HDD fluid, etc.) occurring to waters, wetlands, or beyond defined limits of disturbance resulting from earth disturbance activity or ineffective BMP? If yes, take a photo and immediately contact MVP Environmental Permitting Coordinator.	No
Have inactive disturbed areas (stockpiles, final grade) been stabilized per state requirements?	Yes
Are slopes 3:1 and greater stabilized with appropriate BMPs as per E&S plans?	Yes
Has a new slip/slide been observed? (If yes, complete Slide Report Form)	No

A/E	124300137	Date/Time	1/4/2021 3:09 PM	Report #	18711
6. PCSM BMPs (List BMPs and note if installed and maintained as per the plan. If corrective action is needed, a picture is required.)					
PCSM BMPs	Compliance Level	Corrective Action	Corrective Time Frame	Date Repaired	
7. Identify all remedial measures that have been taken since the previous inspection was conducted.					
Comments (Reference above questions as appropriate.)					
Arrived at LDY 26 for morning meeting Performed visual inspection from MP 209- Mp 211 damaged ECD's observed during inspection ROW conditions are stable and showing minimal signs of erosion Damaged items added to the punch list .05" of rain recorded					
Note: It is a condition of National Pollutant Discharge Elimination System and Erosion and Sediment permits that a maintenance program be conducted to provide for the operation and maintenance of all BMPs to be inspected on a weekly basis and after each stormwater event. Please list in the space provided comments to note if repairs or replacement are needed or have been made for BMPs as a result of the inspection. Failure to conduct the required inspection may result in permit suspension or the imposition of civil penalties. If supplemental monitoring is required as part of a permit condition this form may be used to meet those monitoring requirements.					

A/E	124300137	Date/Time	1/4/2021 3:09 PM	Report #	
Pictures					
					
GPS Location	See picture above for GPS coordinates		GPS Location	See picture above for GPS coordinates	
Field Station#	11067+00		Field Station#	11098+00	
Pic 1 Desc.	ECD's and row conditions		Pic 2 Desc.	ECD's and row conditions	
					
GPS Location	See picture above for GPS coordinates		GPS Location	See picture above for GPS coordinates	
Field Station#	11098+00		Field Station#	11131+00	
Pic 3 Desc.	Damaged P1		Pic 4 Desc.	ECD's and row conditions	
					
GPS Location	See picture above for GPS coordinates		GPS Location	See picture above for GPS coordinates	
Field Station#	11109+00		Field Station#	+1	
Pic 5 Desc.	Damaged SSF		Pic 6 Desc.	.05" of rain recorded	

A/E	124300137	Date/Time	1/4/2021 3:09 PM	Report #	
Pictures					
Insert image here			Insert image here		
GPS Location		GPS Location		Field Station#	
Field Station#		Field Station#		Pic 7 Desc.	
Insert image here			Insert image here		
GPS Location		GPS Location		Field Station#	
Field Station#		Field Station#		Pic 9 Desc.	
Insert image here			Insert image here		
GPS Location		GPS Location		Field Station#	
Field Station#		Field Station#		Pic 11 Desc.	
Insert image here			Insert image here		
Insert image here			Insert image here		

A/E	124300137	Date/Time	1/4/2021 3:09 PM	Report #	
Pictures					
Insert image here			Insert image here		
GPS Location		GPS Location		Field Station#	
Field Station#		Field Station#		Pic 13 Desc.	
Insert image here			Insert image here		
GPS Location		GPS Location		Field Station#	
Field Station#		Field Station#		Pic 15 Desc.	
Insert image here			Insert image here		
GPS Location		GPS Location		Field Station#	
Field Station#		Field Station#		Pic 17 Desc.	
Insert image here			Insert image here		
Insert image here			Insert image here		



Visual Site Inspection Report

Project Name	H-600 Pipeline Spread G	AFE	124300137	Spread	H-600 Pipeline Spread G
Contractor	Precision			Report #	18752
Inspector	Rob Robertson			Date/Time	1/5/2021 12:40 PM
Permit #	TBD	Inspection Type	VA SWPP	Station Begin	11600+01
State	VA	Inspection Area	Full	Station End	11670+00
County	Montgomery	Ground	Wet	Temperature (°F)	39.00
Municipality	N/A	Weather	Cloudy	Rain Gauge (in)	0.05
				Rain Accumulation Time (days)	1.00

1. Are the approved (stamped) E&S Plan and PCSM Plan present on site? Yes
2. Are there activities occurring outside of the limits of disturbance shown on the plan drawings? (If yes, notify the MVP Environmental Permitting Coordinator and explain in comments.) No
3. Is Construction sequence outlined in the construction notes of the E&S plan set or PCSM plan set being followed? (If No, notify MVP Environmental Permitting Coordinator and explain in comments.) Yes
4. **E&S BMPs** (List BMPs and note if installed and maintained as per the plan. If corrective action is needed, a picture is required.)







E&S BMPs	Compliance Level	Corrective Action	Corrective Time Frame	Date Repaired
Compost Filter Sock	Acceptable			
Cleanwater Diversion Berm	Acceptable			
Equipment Bridge	Acceptable			
Silt Fence (Filter Fabric Fence)	Acceptable			
Silt Fence (Reinforce Filter Fence)	Acceptable			
Waterbar	Acceptable			
Waterbar End Treatment	Acceptable			
Sensitive Resource Buffer	Acceptable			
Rock Construction Entrance	Acceptable			

5. Site Conditions

Is an unauthorized discharge (such as sediment, gravel, oil, HDD fluid, etc.) occurring to waters, wetlands, or beyond defined limits of disturbance resulting from earth disturbance activity or ineffective BMP? If yes, take a photo and immediately contact MVP Environmental Permitting Coordinator.	No
Have inactive disturbed areas (stockpiles, final grade) been stabilized per state requirements?	Yes
Are slopes 3:1 and greater stabilized with appropriate BMPs as per E&S plans?	Yes
Has a new slip/slide been observed? (If yes, complete Slide Report Form)	No

A/E	124300137	Date/Time	1/5/2021 12:40 PM	Report #	18752
6. PCSM BMPs (List BMPs and note if installed and maintained as per the plan. If corrective action is needed, a picture is required.)					
PCSM BMPs	Compliance Level	Corrective Action	Corrective Time Frame	Date Repaired	
7. Identify all remedial measures that have been taken since the previous inspection was conducted.					
Comments (Reference above questions as appropriate.)					
Completed a regular scheduled VADEQ SWPPP inspection on JNF property and private lands at on Brush Mountain. The ROW is currently stable with no erosion occurring. Perimeter ECDs were found in good condition with no maintenance needs. Slope breakers are in place, functional and controlling runoff as designed. Stream crossings exhibit no impact. ECDs at equipment bridges and resource buffers are in place and adequate. There were no slips located. There is no evidence of vandalism or trespass. No environmental concerns were identified.					
Note: It is a condition of National Pollutant Discharge Elimination System and Erosion and Sediment permits that a maintenance program be conducted to provide for the operation and maintenance of all BMPs to be inspected on a weekly basis and after each stormwater event. Please list in the space provided comments to note if repairs or replacement are needed or have been made for BMPs as a result of the inspection. Failure to conduct the required inspection may result in permit suspension or the imposition of civil penalties. If supplemental monitoring is required as part of a permit condition this form may be used to meet those monitoring requirements.					

A/E	124300137	Date/Time	1/5/2021 12:40 PM	Report #	
Pictures					
					
GPS Location	On photo	GPS Location	On photo		
Field Station#	11661+00	Field Station#	11659+00		
Pic 1 Desc.	ROW stable. ECDs in place.	Pic 2 Desc.	Slope breakers are in place and functioning.		
					
GPS Location	On photo	GPS Location	On photo		
Field Station#	11658+00	Field Station#	11650+00		
Pic 3 Desc.	Perimeter controls are in place. Slope breakers functional.	Pic 4 Desc.	Perimeter controls are in place and functional		
					
GPS Location	On photo	GPS Location	On photo		
Field Station#	11648+00	Field Station#	11642+00		
Pic 5 Desc.	Perimeter controls in place and functional	Pic 6 Desc.	Perimeter controls are in place and effective		

AFE	124300137	Date/Time	1/5/2021 12:40 PM	Report #	
Pictures					
					
GPS Location	On photo	GPS Location	On photo		
Field Station#	11633+00	Field Station#	11626+04		
Pic 7 Desc.	End treatments and sumps are functional	Pic 8 Desc.	The S-HH18 crossing is currently stable.		
					
GPS Location	On photo	GPS Location	On photo		
Field Station#	11614+75	Field Station#	11614+20		
Pic 9 Desc.	The perimeter controls are in place and functioning.	Pic 10 Desc.	The S-RR14 crossing is currently stable with no visible impact.		
					
GPS Location	On photo	GPS Location	On photo		
Field Station#	11613+69	Field Station#	11608+17		
Pic 11 Desc.	The S-RR13 crossing at access road MN-258.04 is stable.	Pic 12 Desc.	The S-006 crossing is stable. ECDs in place.		

A/E	124300137	Date/Time	1/5/2021 12:40 PM	Report #	
Pictures					
Insert image here			Insert image here		
GPS Location		GPS Location		Field Station#	
Field Station#		Field Station#		Pic 13 Desc.	
Insert image here			Insert image here		
GPS Location		GPS Location		Field Station#	
Field Station#		Field Station#		Pic 15 Desc.	
Insert image here			Insert image here		
GPS Location		GPS Location		Field Station#	
Field Station#		Field Station#		Pic 17 Desc.	
Insert image here			Insert image here		
Insert image here			Insert image here		



Visual Site Inspection Report

Project Name	H-600 Pipeline Spread G	AFE	124300137	Spread	H-600 Pipeline Spread G
Contractor	Precision			Report #	18755
Inspector	Len Kruizenga			Date/Time	1/5/2021 1:00 PM
Permit #	TBD	Inspection Type	VA SWPP	Station Begin	11899+99
State	VA	Inspection Area	Full	Station End	12005+00
County	Montgomery	Ground	Wet	Temperature (°F)	31.00
Municipality	N/A	Weather	Cloudy	Rain Gauge (in)	0.00
				Rain Accumulation Time (days)	1.00

1. Are the approved (stamped) E&S Plan and PCSM Plan present on site? Yes
2. Are there activities occurring outside of the limits of disturbance shown on the plan drawings? (If yes, notify the MVP Environmental Permitting Coordinator and explain in comments.) No
3. Is Construction sequence outlined in the construction notes of the E&S plan set or PCSM plan set being followed? (If No, notify MVP Environmental Permitting Coordinator and explain in comments.) Yes
4. **E&S BMPs** (List BMPs and note if installed and maintained as per the plan. If corrective action is needed, a picture is required.)

E&S BMPs	Compliance Level	Corrective Action	Corrective Time Frame	Date Repaired
Broad-Based Dip	Acceptable			
Compost Filter Sock	Acceptable			
Rock Check Dam	Acceptable			
Rock Construction Entrance	Acceptable			
Silt Fence (Filter Fabric Fence)	Communication	Replace broken stake	24 Hours	
Silt Fence (Reinforced Filter Fabric Fence)	Acceptable			
Vegetative Stabilization (Permanent)	Acceptable			
Waterbar	Acceptable			
Waterbar Outlet Protection	Acceptable			

5. Site Conditions

Is an unauthorized discharge (such as sediment, gravel, oil, HDD fluid, etc.) occurring to waters, wetlands, or beyond defined limits of disturbance resulting from earth disturbance activity or ineffective BMP? If yes, take a photo and immediately contact MVP Environmental Permitting Coordinator.	No
Have inactive disturbed areas (stockpiles, final grade) been stabilized per state requirements?	Yes
Are slopes 3:1 and greater stabilized with appropriate BMPs as per E&S plans?	Yes
Has a new slip/slide been observed? (If yes, complete Slide Report Form)	No

AFE	124300137	Date/Time	1/5/2021 1:00 PM	Report #	18755
6. PCSM BMPs (List BMPs and note if installed and maintained as per the plan. If corrective action is needed, a picture is required.)					
PCSM BMPs	Compliance Level	Corrective Action	Corrective Time Frame	Date Repaired	
7. Identify all remedial measures that have been taken since the previous inspection was conducted.					
Comments (Reference above questions as appropriate.)					
SWPPP inspection area - Sta# 11899+99 to 12005+00. MP- 225.3 to 227.3 The row is wet but in stable condition, permanent restoration vegetation is very good. Perimeter controls, CFS, SSF & silt fence are in acceptable condition with the exception of sta# 11914+40 where a P1 wooden stake was broken, contractor notified and item punch listed. Water bars and level spreaders are in acceptable condition. Karst ECD's are in acceptable condition. AR- 266.03 and AR- 266.00 are maintained in acceptable condition.					
Note: It is a condition of National Pollutant Discharge Elimination System and Erosion and Sediment permits that a maintenance program be conducted to provide for the operation and maintenance of all BMPs to be inspected on a weekly basis and after each stormwater event. Please list in the space provided comments to note if repairs or replacement are needed or have been made for BMPs as a result of the inspection. Failure to conduct the required inspection may result in permit suspension or the imposition of civil penalties. If supplemental monitoring is required as part of a permit condition this form may be used to meet those monitoring requirements.					

AFE	124300137	Date/Time	1/5/2021 1:00 PM	Report #	
Pictures					
					
GPS Location	See photo GPS		GPS Location	See photo GPS	
Field Station#	11901+00		Field Station#	11914+40	
Pic 1 Desc.	AR-266.03- Access road and CFS checks		Pic 2 Desc.	Broken P1 stake, contractor notified, item punch listed.	
					
GPS Location	See photo GPS		GPS Location	See photo GPS	
Field Station#	11933+00		Field Station#	11942+00	
Pic 3 Desc.	Row, ECD's, water bars.		Pic 4 Desc.	Karst ECD's	
					
GPS Location	See photo GPS		GPS Location	See photo GPS	
Field Station#	11154+00		Field Station#	11970+00	
Pic 5 Desc.	Level spreader		Pic 6 Desc.	Water bars on slope spanning entire row.	

A/E	124300137	Date/Time	1/5/2021 1:00 PM	Report #	
Pictures					
Insert image here			Insert image here		
GPS Location		GPS Location		Field Station#	
Field Station#		Field Station#		Pic 7 Desc.	
Insert image here			Insert image here		
GPS Location		GPS Location		Field Station#	
Field Station#		Field Station#		Pic 9 Desc.	
Insert image here			Insert image here		
GPS Location		GPS Location		Field Station#	
Field Station#		Field Station#		Pic 11 Desc.	
Insert image here			Insert image here		
Insert image here			Insert image here		

A/E	124300137	Date/Time	1/5/2021 1:00 PM	Report #	
Pictures					
Insert image here			Insert image here		
GPS Location		GPS Location		Field Station#	
Field Station#		Field Station#		Pic 13 Desc.	
Insert image here			Insert image here		
GPS Location		GPS Location		Field Station#	
Field Station#		Field Station#		Pic 15 Desc.	
Insert image here			Insert image here		
GPS Location		GPS Location		Field Station#	
Field Station#		Field Station#		Pic 17 Desc.	
Insert image here			Insert image here		
Insert image here			Insert image here		



Visual Site Inspection Report

Project Name	H-600 Pipeline Spread G	AFE	124300137	Spread	H-600 Pipeline Spread G
Contractor	Precision			Report #	18760
Inspector	Garrett Barclay			Date/Time	1/5/2021 2:29 PM
Permit #	TBD	Inspection Type	VA SWPP	Station Begin	11524+16
State	VA	Inspection Area	Partial	Station End	11600+01
County	Craig	Ground	Damp	Temperature (°F)	43.00
Municipality	N/A	Weather	Cloudy	Rain Gauge (in)	0.00
				Rain Accumulation Time (days)	1.00

1. Are the approved (stamped) E&S Plan and PCSM Plan present on site? Yes
2. Are there activities occurring outside of the limits of disturbance shown on the plan drawings? (If yes, notify the MVP Environmental Permitting Coordinator and explain in comments.) No
3. Is Construction sequence outlined in the construction notes of the E&S plan set or PCSM plan set being followed? (If No, notify MVP Environmental Permitting Coordinator and explain in comments.) Yes
4. **E&S BMPs** (List BMPs and note if installed and maintained as per the plan. If corrective action is needed, a picture is required.)

E&S BMPs	Compliance Level	Corrective Action	Corrective Time Frame	Date Repaired
Compost Filter Sock	Acceptable			
Erosion Control Blanket	Acceptable			
Housekeeping	Acceptable			
Rock Construction Entrance	Acceptable			
Sensitive Resource Buffer	Acceptable			
Silt Fence (Filter Fabric Fence)	Communication			
Silt Fence (Reinforced Filter Fabric Fence)	Acceptable			
Waterbar End Treatment	Acceptable			
Waterbar	Acceptable			

5. Site Conditions

Is an unauthorized discharge (such as sediment, gravel, oil, HDD fluid, etc.) occurring to waters, wetlands, or beyond defined limits of disturbance resulting from earth disturbance activity or ineffective BMP? If yes, take a photo and immediately contact MVP Environmental Permitting Coordinator.	No
Have inactive disturbed areas (stockpiles, final grade) been stabilized per state requirements?	Yes
Are slopes 3:1 and greater stabilized with appropriate BMPs as per E&S plans?	Yes
Has a new slip/slide been observed? (If yes, complete Slide Report Form)	No

A/E	124300137	Date/Time	1/5/2021 2:29 PM	Report #	18760
6. PCSM BMPs (List BMPs and note if installed and maintained as per the plan. If corrective action is needed, a picture is required.)					
PCSM BMPs	Compliance Level	Corrective Action	Corrective Time Frame	Date Repaired	
7. Identify all remedial measures that have been taken since the previous inspection was conducted.					
Comments (Reference above questions as appropriate.)					
Arrived at LDY 26 for morning meeting Performed visual inspection from MP 218 - mp 219 damaged ECD's observed during inspection ROW conditions are stable and showing minimal signs of erosion Damaged items added to the punch list					
Note: It is a condition of National Pollutant Discharge Elimination System and Erosion and Sediment permits that a maintenance program be conducted to provide for the operation and maintenance of all BMPs to be inspected on a weekly basis and after each stormwater event. Please list in the space provided comments to note if repairs or replacement are needed or have been made for BMPs as a result of the inspection. Failure to conduct the required inspection may result in permit suspension or the imposition of civil penalties. If supplemental monitoring is required as part of a permit condition this form may be used to meet those monitoring requirements.					

AFE	124300137	Date/Time	1/5/2021 2:29 PM	Report #	
Pictures					
					
GPS Location	See picture above for GPS coordinates		GPS Location	See picture above for GPS coordinates	
Field Station#	11530+00		Field Station#	11552+00	
Pic 1 Desc.	ECD's and row conditions		Pic 2 Desc.	ECD's and row conditions	
					
GPS Location	See picture above for GPS coordinates		GPS Location	See picture above for GPS coordinates	
Field Station#	11569+00		Field Station#	11566+50	
Pic 3 Desc.	ECD's and row conditions		Pic 4 Desc.	Damaged P1	
					
GPS Location	See picture above for GPS coordinates		GPS Location	See picture above for GPS coordinates	
Field Station#	11588+00		Field Station#	11585+00	
Pic 5 Desc.	Damaged P1		Pic 6 Desc.	ECD's and row conditions	

A/E	124300137	Date/Time	1/5/2021 2:29 PM	Report #	
Pictures					
Insert image here			Insert image here		
GPS Location		GPS Location		Field Station#	
Field Station#		Field Station#		Pic 7 Desc.	
Insert image here			Insert image here		
GPS Location		GPS Location		Field Station#	
Field Station#		Field Station#		Pic 9 Desc.	
Insert image here			Insert image here		
GPS Location		GPS Location		Field Station#	
Field Station#		Field Station#		Pic 11 Desc.	
Insert image here			Insert image here		
Insert image here			Insert image here		

A/E	124300137	Date/Time	1/5/2021 2:29 PM	Report #	
Pictures					
Insert image here			Insert image here		
GPS Location		GPS Location		Field Station#	
Field Station#		Field Station#		Pic 13 Desc.	
Insert image here			Insert image here		
GPS Location		GPS Location		Field Station#	
Field Station#		Field Station#		Pic 15 Desc.	
Insert image here			Insert image here		
GPS Location		GPS Location		Field Station#	
Field Station#		Field Station#		Pic 17 Desc.	
Insert image here			Insert image here		
Insert image here			Insert image here		



Visual Site Inspection Report

Project Name	H-600 Pipeline Spread G	AFE	124300137	Spread	H-600 Pipeline Spread G
Contractor	Precision			Report #	18761
Inspector	Chris Burns			Date/Time	1/5/2021 2:36 PM
Permit #	TBD	Inspection Type	VA SWPP	Station Begin	11788+52
State	VA	Inspection Area	Partial	Station End	11899+99
County	Montgomery	Ground	Muddy	Temperature (°F)	41.00
Municipality	N/A	Weather	Cloudy	Rain Gauge (in)	0.00
				Rain Accumulation Time (days)	1.00

1. Are the approved (stamped) E&S Plan and PCSM Plan present on site? Yes
2. Are there activities occurring outside of the limits of disturbance shown on the plan drawings? (If yes, notify the MVP Environmental Permitting Coordinator and explain in comments.) No
3. Is Construction sequence outlined in the construction notes of the E&S plan set or PCSM plan set being followed? (If No, notify MVP Environmental Permitting Coordinator and explain in comments.) Yes
4. **E&S BMPs** (List BMPs and note if installed and maintained as per the plan. If corrective action is needed, a picture is required.)

E&S BMPs	Compliance Level	Corrective Action	Corrective Time Frame	Date Repaired
Compost Filter Sock	Acceptable			
Housekeeping	Acceptable			
Rock Construction Entrance	Acceptable			
Silt Fence (Filter Fabric Fence)	Acceptable			
Silt Fence (Reinforce Filter Fence)	Acceptable			
Vegetative Stabilization (Temporary)	Acceptable			
Waterbar	Acceptable			
Waterbar End Treatment	Acceptable			
Waterbar Outlet Protection	Acceptable			

5. Site Conditions	
Is an unauthorized discharge (such as sediment, gravel, oil, HDD fluid, etc.) occurring to waters, wetlands, or beyond defined limits of disturbance resulting from earth disturbance activity or ineffective BMP? If yes, take a photo and immediately contact MVP Environmental Permitting Coordinator.	No
Have inactive disturbed areas (stockpiles, final grade) been stabilized per state requirements?	Yes
Are slopes 3:1 and greater stabilized with appropriate BMPs as per E&S plans?	Yes
Has a new slip/slide been observed? (If yes, complete Slide Report Form)	No

A/E	124300137	Date/Time	1/5/2021 2:36 PM	Report #	18761
6. PCSM BMPs (List BMPs and note if installed and maintained as per the plan. If corrective action is needed, a picture is required.)					
PCSM BMPs	Compliance Level	Corrective Action	Corrective Time Frame	Date Repaired	
7. Identify all remedial measures that have been taken since the previous inspection was conducted.					
Comments (Reference above questions as appropriate.)					
See photos for GPS coordinates. Met with environmental staff. Performed SWPPP inspection from MP 223.27 to MP 225.37 as well as assessed AR 266.03. No issues were located. All perimeter controls, ECDs and BMPs are functional. Vegetation or stabilization sufficient. No impact to sensitive resources observed.					
Note: It is a condition of National Pollutant Discharge Elimination System and Erosion and Sediment permits that a maintenance program be conducted to provide for the operation and maintenance of all BMPs to be inspected on a weekly basis and after each stormwater event. Please list in the space provided comments to note if repairs or replacement are needed or have been made for BMPs as a result of the inspection. Failure to conduct the required inspection may result in permit suspension or the imposition of civil penalties. If supplemental monitoring is required as part of a permit condition this form may be used to meet those monitoring requirements.					

AFE	124300137	Date/Time	1/5/2021 2:36 PM	Report #	
Pictures					
					
GPS Location	1	GPS Location	2		
Field Station#	11792+00	Field Station#	11818+00		
Pic 1 Desc.	Section of restored RoW showing conditions and controls.	Pic 2 Desc.	Section of restored RoW showing conditions and controls.		
					
GPS Location	3	GPS Location	4		
Field Station#	11825+00	Field Station#	11841+00		
Pic 3 Desc.	Section of restored RoW showing conditions and controls.	Pic 4 Desc.	Section of restored RoW showing conditions and controls.		
					
GPS Location	5	GPS Location	6		
Field Station#	11863+65	Field Station#	11886+00		
Pic 5 Desc.	P-KL2 and controls.	Pic 6 Desc.	Section of restored RoW showing conditions and controls.		

A/E	124300137	Date/Time	1/5/2021 2:36 PM	Report #	
Pictures					
Insert image here			Insert image here		
GPS Location		GPS Location		Field Station#	
Field Station#		Field Station#		Pic 7 Desc.	
Insert image here			Insert image here		
GPS Location		GPS Location		Field Station#	
Field Station#		Field Station#		Pic 9 Desc.	
Insert image here			Insert image here		
GPS Location		GPS Location		Field Station#	
Field Station#		Field Station#		Pic 11 Desc.	
Insert image here			Insert image here		
Insert image here			Insert image here		

A/E	124300137	Date/Time	1/5/2021 2:36 PM	Report #	
Pictures					
Insert image here			Insert image here		
GPS Location		GPS Location		Field Station#	
Field Station#		Field Station#		Pic 13 Desc.	
Insert image here			Insert image here		
GPS Location		GPS Location		Field Station#	
Field Station#		Field Station#		Pic 15 Desc.	
Insert image here			Insert image here		
GPS Location		GPS Location		Field Station#	
Field Station#		Field Station#		Pic 17 Desc.	
Insert image here			Insert image here		
Insert image here			Insert image here		



Visual Site Inspection Report

Project Name	H-600 Pipeline Spread G	AFE	124300137	Spread	H-600 Pipeline Spread G
Contractor	Precision			Report #	18767
Inspector	Jared Saunders			Date/Time	1/5/2021 6:13 PM
Permit #	TBD	Inspection Type	VA SWPP	Station Begin	11670+00
State	VA	Inspection Area	Partial	Station End	11788+50
County	Montgomery	Ground	Muddy	Temperature (°F)	41.00
Municipality	N/A	Weather	Sunny	Rain Gauge (in)	0.00
				Rain Accumulation Time (days)	1.00




1. Are the approved (stamped) E&S Plan and PCSM Plan present on site? Yes
2. Are there activities occurring outside of the limits of disturbance shown on the plan drawings? (If yes, notify the MVP Environmental Permitting Coordinator and explain in comments.) No
3. Is Construction sequence outlined in the construction notes of the E&S plan set or PCSM plan set being followed? (If No, notify MVP Environmental Permitting Coordinator and explain in comments.) Yes
4. **E&S BMPs** (List BMPs and note if installed and maintained as per the plan. If corrective action is needed, a picture is required.)

E&S BMPs	Compliance Level	Corrective Action	Corrective Time Frame	Date Repaired
Cleanwater Diversion Berm	Acceptable			
Cleanwater Diversion Pipe	Acceptable			
Compost Filter Sock	Acceptable			
Equipment Bridge	Acceptable			
Erosion Control Blanket	Acceptable			
Housekeeping	Acceptable			
Sensitive Resource Buffer	Acceptable			
Rock Construction Entrance	Acceptable			
Silt Fence (Filter Fabric Fence)	Communication	Repair broken P-1 stakes.		

5. Site Conditions

Is an unauthorized discharge (such as sediment, gravel, oil, HDD fluid, etc.) occurring to waters, wetlands, or beyond defined limits of disturbance resulting from earth disturbance activity or ineffective BMP? If yes, take a photo and immediately contact MVP Environmental Permitting Coordinator.	No
Have inactive disturbed areas (stockpiles, final grade) been stabilized per state requirements?	Yes
Are slopes 3:1 and greater stabilized with appropriate BMPs as per E&S plans?	Yes
Has a new slip/slide been observed? (If yes, complete Slide Report Form)	No

A/E	124300137	Date/Time	1/5/2021 6:13 PM	Report #	18767
6. PCSM BMPs (List BMPs and note if installed and maintained as per the plan. If corrective action is needed, a picture is required.)					
PCSM BMPs	Compliance Level	Corrective Action	Corrective Time Frame	Date Repaired	
7. Identify all remedial measures that have been taken since the previous inspection was conducted.					
Comments (Reference above questions as appropriate.)					
Conducted VA SWPPP inspection from MP 221 to MP 223.8. Since last inspection Precision Pipeline has conducted ECD maintenance and ECD upgrades where needed. No forward progress has been completed due to FERC shut down. ROW has been stabilized using seed, mulch, and minor vegetation growth. Deficiencies located at station number 11704+50 and 11728+00. Both locations priority one silt fence stakes broken.					
Note: It is a condition of National Pollutant Discharge Elimination System and Erosion and Sediment permits that a maintenance program be conducted to provide for the operation and maintenance of all BMPs to be inspected on a weekly basis and after each stormwater event. Please list in the space provided comments to note if repairs or replacement are needed or have been made for BMPs as a result of the inspection. Failure to conduct the required inspection may result in permit suspension or the imposition of civil penalties. If supplemental monitoring is required as part of a permit condition this form may be used to meet those monitoring requirements.					

A/E	124300137	Date/Time	1/5/2021 6:13 PM	Report #	
Pictures					
					
GPS Location	See photo for GPS location.		GPS Location	See photo for GPS location.	
Field Station#	11670+00		Field Station#	11687+00	
Pic 1 Desc.	Triple stack compost filter sock and priority one silt fence in place along LOD.		Pic 2 Desc.	Sensitive resource buffer in place at stream S-MN21.	
					
GPS Location	See photo for GPS location.		GPS Location	See photo for GPS location.	
Field Station#	11703+50		Field Station#	11728+00	
Pic 3 Desc.	Priority one silt fence stake broken.		Pic 4 Desc.	Priority one silt fence stake broken.	
					
GPS Location	See photo for GPS location.		GPS Location	See photo for GPS location.	
Field Station#	11766+00		Field Station#	11761+00	
Pic 5 Desc.	RCE in place at MLV 26.		Pic 6 Desc.	Priority one silt fence checks in place.	

A/E	124300137	Date/Time	1/5/2021 6:13 PM	Report #	
Pictures					
Insert image here			Insert image here		
GPS Location		GPS Location		Field Station#	
Field Station#		Field Station#		Pic 7 Desc.	
Insert image here			Insert image here		
GPS Location		GPS Location		Field Station#	
Field Station#		Field Station#		Pic 9 Desc.	
Insert image here			Insert image here		
GPS Location		GPS Location		Field Station#	
Field Station#		Field Station#		Pic 11 Desc.	
Insert image here			Insert image here		
Insert image here			Insert image here		

A/E	124300137	Date/Time	1/5/2021 6:13 PM	Report #	
Pictures					
Insert image here			Insert image here		
GPS Location		GPS Location		Field Station#	
Field Station#		Field Station#		Pic 13 Desc.	
Insert image here			Insert image here		
GPS Location		GPS Location		Field Station#	
Field Station#		Field Station#		Pic 15 Desc.	
Insert image here			Insert image here		
GPS Location		GPS Location		Field Station#	
Field Station#		Field Station#		Pic 17 Desc.	
Insert image here			Insert image here		
Insert image here			Insert image here		



Visual Site Inspection Report







Project Name	H-600 Pipeline Spread G	AFE	124300137	Spread	H-600 Pipeline Spread G
Contractor	Precision			Report #	18794
Inspector	Garrett Barclay			Date/Time	1/6/2021 11:38 AM
Permit #	TBD	Inspection Type	VA SWPP	Station Begin	12005+00
State	VA	Inspection Area	Partial	Station End	12005+00
County	Giles	Ground	Damp	Temperature (°F)	34.00
Municipality	N/A	Weather	Cloudy	Rain Gauge (in)	0.00
				Rain Accumulation Time (days)	1.00

1. Are the approved (stamped) E&S Plan and PCSM Plan present on site? Yes
2. Are there activities occurring outside of the limits of disturbance shown on the plan drawings? (If yes, notify the MVP Environmental Permitting Coordinator and explain in comments.) No
3. Is Construction sequence outlined in the construction notes of the E&S plan set or PCSM plan set being followed? (If No, notify MVP Environmental Permitting Coordinator and explain in comments.) Yes
4. **E&S BMPs** (List BMPs and note if installed and maintained as per the plan. If corrective action is needed, a picture is required.)

E&S BMPs	Compliance Level	Corrective Action	Corrective Time Frame	Date Repaired
Compost Filter Sock	Acceptable			
Silt Fence (Reinforce Filter Fence)	Acceptable			
Rock Construction Entrance	Acceptable			
Secondary Containment	Acceptable			

5. Site Conditions	
Is an unauthorized discharge (such as sediment, gravel, oil, HDD fluid, etc.) occurring to waters, wetlands, or beyond defined limits of disturbance resulting from earth disturbance activity or ineffective BMP? If yes, take a photo and immediately contact MVP Environmental Permitting Coordinator.	No
Have inactive disturbed areas (stockpiles, final grade) been stabilized per state requirements?	Yes
Are slopes 3:1 and greater stabilized with appropriate BMPs as per E&S plans?	Yes
Has a new slip/slide been observed? (If yes, complete Slide Report Form)	No

A/E	124300137	Date/Time	1/6/2021 11:38 AM	Report #	18794
6. PCSM BMPs (List BMPs and note if installed and maintained as per the plan. If corrective action is needed, a picture is required.)					
PCSM BMPs	Compliance Level	Corrective Action	Corrective Time Frame	Date Repaired	
7. Identify all remedial measures that have been taken since the previous inspection was conducted.					
Comments (Reference above questions as appropriate.)					
Arrived at LDY 26 for morning meeting Performed SWPPP for LDY 28 & 37 No damaged ECD's observed during inspection ROW conditions are stable and showing minimal signs of erosion No items added to the punch list					
Note: It is a condition of National Pollutant Discharge Elimination System and Erosion and Sediment permits that a maintenance program be conducted to provide for the operation and maintenance of all BMPs to be inspected on a weekly basis and after each stormwater event. Please list in the space provided comments to note if repairs or replacement are needed or have been made for BMPs as a result of the inspection. Failure to conduct the required inspection may result in permit suspension or the imposition of civil penalties. If supplemental monitoring is required as part of a permit condition this form may be used to meet those monitoring requirements.					

A/E	124300137	Date/Time	1/6/2021 11:38 AM	Report #	
Pictures					
					
GPS Location	See pictures above for gps locations		GPS Location	See pictures above for gps locations	
Field Station#	12005+00		Field Station#	12005+00	
Pic 1 Desc.	ECDs and ROW conditions		Pic 2 Desc.	ECDs and ROW conditions	
					
GPS Location	See pictures above for gps coordinate		GPS Location	See pictures above for gps locations	
Field Station#	12005+00		Field Station#	12005+00	
Pic 3 Desc.	ECDs and ROW conditions		Pic 4 Desc.	ECDs and ROW conditions	
					
GPS Location	See pictures above for gps locations		GPS Location	See pictures above for gps locations	
Field Station#	12005+00		Field Station#	12005+00	
Pic 5 Desc.	ECDs and ROW conditions		Pic 6 Desc.	ECDs and ROW conditions	

A/E	124300137	Date/Time	1/6/2021 11:38 AM	Report #	
Pictures					
Insert image here			Insert image here		
GPS Location		GPS Location		Field Station#	
Field Station#		Field Station#		Pic 7 Desc.	
Insert image here			Insert image here		
GPS Location		GPS Location		Field Station#	
Field Station#		Field Station#		Pic 9 Desc.	
Insert image here			Insert image here		
GPS Location		GPS Location		Field Station#	
Field Station#		Field Station#		Pic 11 Desc.	
Insert image here			Insert image here		
GPS Location		GPS Location		Field Station#	
Field Station#		Field Station#		Pic 12 Desc.	

A/E	124300137	Date/Time	1/6/2021 11:38 AM	Report #	
Pictures					
Insert image here			Insert image here		
GPS Location		GPS Location		Field Station#	
Field Station#		Field Station#		Pic 13 Desc.	
Insert image here			Insert image here		
GPS Location		GPS Location		Field Station#	
Field Station#		Field Station#		Pic 15 Desc.	
Insert image here			Insert image here		
GPS Location		GPS Location		Field Station#	
Field Station#		Field Station#		Pic 17 Desc.	
Insert image here			Insert image here		
Insert image here			Insert image here		



Visual Site Inspection Report

Project Name	H-600 Pipeline Spread G	AFE	124300137	Spread	H-600 Pipeline Spread G
Contractor	Precision			Report #	18800
Inspector	Len Kruizenga			Date/Time	1/6/2021 1:12 PM
Permit #	TBD	Inspection Type	VA SWPP	Station Begin	12005+00
State	VA	Inspection Area	Full	Station End	12005+00
County	Giles	Ground	Dry	Temperature (°F)	38.00
Municipality	N/A	Weather	Cloudy	Rain Gauge (in)	0.00
				Rain Accumulation Time (days)	1.00







1. Are the approved (stamped) E&S Plan and PCSM Plan present on site? Yes
2. Are there activities occurring outside of the limits of disturbance shown on the plan drawings? (If yes, notify the MVP Environmental Permitting Coordinator and explain in comments.) No
3. Is Construction sequence outlined in the construction notes of the E&S plan set or PCSM plan set being followed? (If No, notify MVP Environmental Permitting Coordinator and explain in comments.) Yes
4. **E&S BMPs** (List BMPs and note if installed and maintained as per the plan. If corrective action is needed, a picture is required.)

E&S BMPs	Compliance Level	Corrective Action	Corrective Time Frame	Date Repaired
Compost Filter Sock	Acceptable			
Culvert	Acceptable			
Housekeeping	Acceptable			
Rock Construction Entrance	Acceptable			
Waste Management	Acceptable			

5. Site Conditions

Is an unauthorized discharge (such as sediment, gravel, oil, HDD fluid, etc.) occurring to waters, wetlands, or beyond defined limits of disturbance resulting from earth disturbance activity or ineffective BMP? If yes, take a photo and immediately contact MVP Environmental Permitting Coordinator.	No
Have inactive disturbed areas (stockpiles, final grade) been stabilized per state requirements?	Yes
Are slopes 3:1 and greater stabilized with appropriate BMPs as per E&S plans?	Yes
Has a new slip/slide been observed? (If yes, complete Slide Report Form)	No

A/E	124300137	Date/Time	1/6/2021 1:12 PM	Report #	18800
6. PCSM BMPs (List BMPs and note if installed and maintained as per the plan. If corrective action is needed, a picture is required.)					
PCSM BMPs	Compliance Level	Corrective Action	Corrective Time Frame	Date Repaired	
7. Identify all remedial measures that have been taken since the previous inspection was conducted.					
Comments (Reference above questions as appropriate.)					
SWPPP inspection area: LY- 29 AR-238.00 - The access road serves LY- 29 and is maintained in acceptable condition. The rock surface of the yard is maintained in acceptable condition. CFS triple stack perimeter controls are in acceptable condition. Materials storage is acceptable. House keeping is acceptable. Waste management is acceptable. Culvert and drainage feature are in acceptable condition. There are no mechanical equipment stored in the yard.					
Note: It is a condition of National Pollutant Discharge Elimination System and Erosion and Sediment permits that a maintenance program be conducted to provide for the operation and maintenance of all BMPs to be inspected on a weekly basis and after each stormwater event. Please list in the space provided comments to note if repairs or replacement are needed or have been made for BMPs as a result of the inspection. Failure to conduct the required inspection may result in permit suspension or the imposition of civil penalties. If supplemental monitoring is required as part of a permit condition this form may be used to meet those monitoring requirements.					

A/E	124300137	Date/Time	1/6/2021 1:12 PM	Report #	
Pictures					
					
GPS Location	See photo GPS		GPS Location	See photo GPS	
Field Station#	12005+00		Field Station#	12005+00	
Pic 1 Desc.	AR-238.00- RCE is in acceptable condition		Pic 2 Desc.	LY29- Overview of the yard.	
					
GPS Location	See photo GPS		GPS Location	See photo GPS	
Field Station#	12005+00		Field Station#	12005+00	
Pic 3 Desc.	CFS triple stack perimeter controls		Pic 4 Desc.	LY29- The rock surface of the yard is maintained in acceptable condition.	
					
GPS Location	See photo GPS		GPS Location	See photo GPS	
Field Station#	12005+00		Field Station#	12005+00	
Pic 5 Desc.	LY- 29- Materials storage		Pic 6 Desc.	Culvert and drainage feature.	

A/E	124300137	Date/Time	1/6/2021 1:12 PM	Report #	
Pictures					
Insert image here			Insert image here		
GPS Location		GPS Location		Field Station#	
Field Station#		Field Station#		Pic 7 Desc.	
Insert image here			Insert image here		
GPS Location		GPS Location		Field Station#	
Field Station#		Field Station#		Pic 9 Desc.	
Insert image here			Insert image here		
GPS Location		GPS Location		Field Station#	
Field Station#		Field Station#		Pic 11 Desc.	
Insert image here			Insert image here		
Insert image here			Insert image here		

A/E	124300137	Date/Time	1/6/2021 1:12 PM	Report #	
Pictures					
Insert image here			Insert image here		
GPS Location		GPS Location		Field Station#	
Field Station#		Field Station#		Pic 13 Desc.	
Insert image here			Insert image here		
GPS Location		GPS Location		Field Station#	
Field Station#		Field Station#		Pic 15 Desc.	
Insert image here			Insert image here		
GPS Location		GPS Location		Field Station#	
Field Station#		Field Station#		Pic 17 Desc.	
Insert image here			Insert image here		
Insert image here			Insert image here		



Visual Site Inspection Report

Project Name	H-600 Pipeline Spread G	AFE	124300137	Spread	H-600 Pipeline Spread G
Contractor	Precision			Report #	18807
Inspector	Jared Saunders			Date/Time	1/6/2021 2:45 PM
Permit #	TBD	Inspection Type	VA SWPP	Station Begin	12005+00
State	VA	Inspection Area	Partial	Station End	12005+00
County	Giles	Ground	Wet	Temperature (°F)	41.00
Municipality	N/A	Weather	Cloudy	Rain Gauge (in)	0.00
				Rain Accumulation Time (days)	1.00

1. Are the approved (stamped) E&S Plan and PCSM Plan present on site? Yes
2. Are there activities occurring outside of the limits of disturbance shown on the plan drawings? (If yes, notify the MVP Environmental Permitting Coordinator and explain in comments.) No
3. Is Construction sequence outlined in the construction notes of the E&S plan set or PCSM plan set being followed? (If No, notify MVP Environmental Permitting Coordinator and explain in comments.) Yes
4. **E&S BMPs** (List BMPs and note if installed and maintained as per the plan. If corrective action is needed, a picture is required.)

E&S BMPs	Compliance Level	Corrective Action	Corrective Time Frame	Date Repaired
Compost Filter Sock	Acceptable			
Housekeeping	Acceptable			
Rock Construction Entrance	Acceptable			
Roadside Ditch	Acceptable			
Secondary Containment	Acceptable			
Waste Management	Acceptable			

5. Site Conditions	
Is an unauthorized discharge (such as sediment, gravel, oil, HDD fluid, etc.) occurring to waters, wetlands, or beyond defined limits of disturbance resulting from earth disturbance activity or ineffective BMP? If yes, take a photo and immediately contact MVP Environmental Permitting Coordinator.	No
Have inactive disturbed areas (stockpiles, final grade) been stabilized per state requirements?	Yes
Are slopes 3:1 and greater stabilized with appropriate BMPs as per E&S plans?	Yes
Has a new slip/slide been observed? (If yes, complete Slide Report Form)	No

A/E	124300137	Date/Time	1/6/2021 2:45 PM	Report #	18807
6. PCSM BMPs (List BMPs and note if installed and maintained as per the plan. If corrective action is needed, a picture is required.)					
PCSM BMPs	Compliance Level	Corrective Action	Corrective Time Frame	Date Repaired	
7. Identify all remedial measures that have been taken since the previous inspection was conducted.					
Comments (Reference above questions as appropriate.)					
Conducted VA SWPPP inspection at lay down yard 26. Checked equipment in yards for leaks. No leaks observed. All perimeter ECDs in place and functional. Secondary containment in place at stationary equipment. No deficiencies located during VA SWPPP inspection.					
Note: It is a condition of National Pollutant Discharge Elimination System and Erosion and Sediment permits that a maintenance program be conducted to provide for the operation and maintenance of all BMPs to be inspected on a weekly basis and after each stormwater event. Please list in the space provided comments to note if repairs or replacement are needed or have been made for BMPs as a result of the inspection. Failure to conduct the required inspection may result in permit suspension or the imposition of civil penalties. If supplemental monitoring is required as part of a permit condition this form may be used to meet those monitoring requirements.					

AFE	124300137	Date/Time	1/6/2021 2:45 PM	Report #	
Pictures					
					
GPS Location	See photo for GPS location.		GPS Location	See photo for GPS location.	
Field Station#	12005+00		Field Station#	12005+00	
Pic 1 Desc.	Triple stack compost filter sock in place around drainage.		Pic 2 Desc.	Secondary containment in place under fuel cell.	
					
GPS Location	See photo for GPS location.		GPS Location	See photo for GPS location.	
Field Station#	12005+00		Field Station#	12005+00	
Pic 3 Desc.	Checked staged equipment for leaks.		Pic 4 Desc.	Dumpsters being utilized for trash management.	
					
GPS Location	See photo for GPS location.		GPS Location	See photo for GPS location.	
Field Station#	12005+00		Field Station#	12005+00	
Pic 5 Desc.	18 inch compost filter sock in place along LOD.		Pic 6 Desc.	RCE in place at LDY 26 entrance.	

A/E	124300137	Date/Time	1/6/2021 2:45 PM	Report #	
Pictures					
Insert image here			Insert image here		
GPS Location		GPS Location		Field Station#	
Field Station#		Field Station#		Pic 7 Desc.	
Insert image here			Insert image here		
GPS Location		GPS Location		Field Station#	
Field Station#		Field Station#		Pic 9 Desc.	
Insert image here			Insert image here		
GPS Location		GPS Location		Field Station#	
Field Station#		Field Station#		Pic 11 Desc.	
Insert image here			Insert image here		
Insert image here			Insert image here		

A/E	124300137	Date/Time	1/6/2021 2:45 PM	Report #	
Pictures					
Insert image here			Insert image here		
GPS Location		GPS Location		Field Station#	
Field Station#		Field Station#		Pic 13 Desc.	
Insert image here			Insert image here		
GPS Location		GPS Location		Field Station#	
Field Station#		Field Station#		Pic 15 Desc.	
Insert image here			Insert image here		
GPS Location		GPS Location		Field Station#	
Field Station#		Field Station#		Pic 17 Desc.	
Insert image here			Insert image here		
Insert image here			Insert image here		



Visual Site Inspection Report

Project Name	H-600 Pipeline Spread G	AFE	124300137	Spread	H-600 Pipeline Spread G
Contractor	Precision			Report #	18829
Inspector	Len Kruizenga			Date/Time	1/7/2021 8:28 AM
Permit #	TBD	Inspection Type	VA SWPP	Station Begin	11023+88
State	VA	Inspection Area	Full	Station End	10930+00
County	Giles	Ground	Wet	Temperature (°F)	31.00
Municipality	N/A	Weather	Cloudy	Rain Gauge (in)	0.00
				Rain Accumulation Time (days)	1.00






1. Are the approved (stamped) E&S Plan and PCSM Plan present on site? Yes
2. Are there activities occurring outside of the limits of disturbance shown on the plan drawings? (If yes, notify the MVP Environmental Permitting Coordinator and explain in comments.) No
3. Is Construction sequence outlined in the construction notes of the E&S plan set or PCSM plan set being followed? (If No, notify MVP Environmental Permitting Coordinator and explain in comments.) Yes
4. **E&S BMPs** (List BMPs and note if installed and maintained as per the plan. If corrective action is needed, a picture is required.)

E&S BMPs	Compliance Level	Corrective Action	Corrective Time Frame	Date Repaired
Broad-Based Dip	Acceptable			
Compost Filter Sock	Acceptable			
Equipment Bridge	Acceptable			
Rock Construction Entrance	Acceptable			
Silt Fence (Filter Fabric Fence)	Acceptable			
Silt Fence (Reinforced Filter Fabric Fence)	Acceptable			
Vegetative Stabilization (Temporary)	Acceptable			
Waterbar End Treatment	Acceptable			
Waterbar	Acceptable			

5. Site Conditions

Is an unauthorized discharge (such as sediment, gravel, oil, HDD fluid, etc.) occurring to waters, wetlands, or beyond defined limits of disturbance resulting from earth disturbance activity or ineffective BMP? If yes, take a photo and immediately contact MVP Environmental Permitting Coordinator.	No
Have inactive disturbed areas (stockpiles, final grade) been stabilized per state requirements?	Yes
Are slopes 3:1 and greater stabilized with appropriate BMPs as per E&S plans?	Yes
Has a new slip/slide been observed? (If yes, complete Slide Report Form)	No

A/E	124300137	Date/Time	1/7/2021 8:28 AM	Report #	18829
6. PCSM BMPs (List BMPs and note if installed and maintained as per the plan. If corrective action is needed, a picture is required.)					
PCSM BMPs	Compliance Level	Corrective Action	Corrective Time Frame	Date Repaired	
7. Identify all remedial measures that have been taken since the previous inspection was conducted.					
Comments (Reference above questions as appropriate.)					
Met with EI's at the work trailer. SWPPP inspection area Sta# 11023+88 to 10930+00. MP- 208.6 to 206.2 The row is wet but in stable condition. Temporary stabilization is acceptable. Perimeter controls, silt fence, CFS & SSF are in acceptable condition. Water bars, sump pits, end treatments are in acceptable condition. Streams S- IJ18, S-RR5, S-E24, S-E25 are in good condition with no sediment impact observed. Sensitive resource area ECD's are in acceptable condition. Access road AR244.00 and Doe Creek RCE are maintained in acceptable condition.					
Note: It is a condition of National Pollutant Discharge Elimination System and Erosion and Sediment permits that a maintenance program be conducted to provide for the operation and maintenance of all BMPs to be inspected on a weekly basis and after each stormwater event. Please list in the space provided comments to note if repairs or replacement are needed or have been made for BMPs as a result of the inspection. Failure to conduct the required inspection may result in permit suspension or the imposition of civil penalties. If supplemental monitoring is required as part of a permit condition this form may be used to meet those monitoring requirements.					

A/E	124300137	Date/Time	1/7/2021 8:28 AM	Report #	
Pictures					
 <p>Date & Time: Thu, Jan 07, 2021, 10:52:15 AM Position: +037 3222854° / -080 553108° (+111.8M) Altitude: 23618 (+57.8M) Datum: WGS-84 Azimuth/Bearing: 180° S00W 3200mils True (+20°) Elevation Angle: -21.2° Horizon Angle: +00.0° Zoom: 1.0X Stream: S-IJ18 equipment bridge & ECD's</p>		 <p>Date & Time: Thu, Jan 07, 2021, 10:54:00 AM Position: +037 3222854° / -080 553108° (+111.8M) Altitude: 23618 (+57.8M) Datum: WGS-84 Azimuth/Bearing: 200° N00W 3200mils True (+20°) Elevation Angle: -21.2° Horizon Angle: +00.0° Zoom: 1.0X Stream: S-IJ18 equipment bridge & ECD's</p>			
GPS Location	See photo GPS		GPS Location	See photo GPS	
Field Station#	11023+88		Field Station#	10993+00	
Pic 1 Desc.	Stream S-IJ18 & bridge and ECD's.		Pic 2 Desc.	Overview of the row.	
 <p>Date & Time: Thu, Jan 07, 2021, 11:00:49 AM Position: +037 322544° / -080 56479° (+111.8M) Altitude: 23618 (+57.8M) Datum: WGS-84 Azimuth/Bearing: 103° S77E 1821mils True (+20°) Elevation Angle: -09.1° Horizon Angle: +01.1° Zoom: 1.0X Stream: S-RR5 Bridge & ECD's</p>		 <p>Date & Time: Thu, Jan 07, 2021, 11:00:49 AM Position: +037 322544° / -080 56479° (+111.8M) Altitude: 23618 (+57.8M) Datum: WGS-84 Azimuth/Bearing: 103° S77E 1821mils True (+20°) Elevation Angle: -09.1° Horizon Angle: +01.1° Zoom: 1.0X Stream: S-E25 Bridge & ECD's</p>			
GPS Location	See photo GPS		GPS Location	See photo GPS	
Field Station#	11019+00		Field Station#	10986+00	
Pic 3 Desc.	Stream S- RR5, stream controls and row		Pic 4 Desc.	Stream S- E25, bridge and ECD's	
 <p>Date & Time: Thu, Jan 07, 2021, 11:04:15 AM Position: +037 322544° / -080 56479° (+111.8M) Altitude: 23618 (+57.8M) Datum: WGS-84 Azimuth/Bearing: 304° N00W 3200mils True (+20°) Elevation Angle: -15.7° Horizon Angle: +02.5° Zoom: 1.0X Stream: S-E24 Bridge & ECD's</p>		 <p>Date & Time: Thu, Jan 07, 2021, 11:04:15 AM Position: +037 322544° / -080 56479° (+111.8M) Altitude: 23618 (+57.8M) Datum: WGS-84 Azimuth/Bearing: 304° N00W 3200mils True (+20°) Elevation Angle: -15.7° Horizon Angle: +02.5° Zoom: 1.0X Stream: S-E24 Bridge & ECD's</p>			
GPS Location	See photo GPS		GPS Location	See photo GPS	
Field Station#	10985+00		Field Station#	10964+00	
Pic 5 Desc.	Stream S- E 24 bridge and ECD's		Pic 6 Desc.	Drainage feature bridge & ECD's	

A/E	124300137	Date/Time	1/7/2021 8:28 AM	Report #	
Pictures					
Insert image here			Insert image here		
GPS Location		GPS Location		Field Station#	
Field Station#		Field Station#		Pic 7 Desc.	
Insert image here			Insert image here		
GPS Location		GPS Location		Field Station#	
Field Station#		Field Station#		Pic 9 Desc.	
Insert image here			Insert image here		
GPS Location		GPS Location		Field Station#	
Field Station#		Field Station#		Pic 11 Desc.	
Insert image here			Insert image here		
Insert image here			Insert image here		

A/E	124300137	Date/Time	1/7/2021 8:28 AM	Report #	
Pictures					
Insert image here			Insert image here		
GPS Location		GPS Location		Field Station#	
Field Station#		Field Station#		Pic 13 Desc.	
Insert image here			Insert image here		
GPS Location		GPS Location		Field Station#	
Field Station#		Field Station#		Pic 15 Desc.	
Insert image here			Insert image here		
GPS Location		GPS Location		Field Station#	
Field Station#		Field Station#		Pic 17 Desc.	
Insert image here			Insert image here		
Insert image here			Insert image here		



Visual Site Inspection Report

Project Name	H-600 Pipeline Spread G	AFE	124300137	Spread	H-600 Pipeline Spread G
Contractor	Precision			Report #	18846
Inspector	Garrett Barclay			Date/Time	1/7/2021 2:55 PM
Permit #	TBD	Inspection Type	VA SWPP	Station Begin	10850+00
State	VA	Inspection Area	Partial	Station End	10929+62
County	Giles	Ground	Damp	Temperature (°F)	38.00
Municipality	N/A	Weather	Cloudy	Rain Gauge (in)	0.00
				Rain Accumulation Time (days)	1.00







1. Are the approved (stamped) E&S Plan and PCSM Plan present on site? Yes
2. Are there activities occurring outside of the limits of disturbance shown on the plan drawings? (If yes, notify the MVP Environmental Permitting Coordinator and explain in comments.) No
3. Is Construction sequence outlined in the construction notes of the E&S plan set or PCSM plan set being followed? (If No, notify MVP Environmental Permitting Coordinator and explain in comments.) Yes
4. **E&S BMPs** (List BMPs and note if installed and maintained as per the plan. If corrective action is needed, a picture is required.)

E&S BMPs	Compliance Level	Corrective Action	Corrective Time Frame	Date Repaired
Compost Filter Sock	Acceptable			
Erosion Control Blanket	Acceptable			
Rock Construction Entrance	Acceptable			
Sensitive Resource Buffer	Acceptable			
Silt Fence (Filter Fabric Fence)	Acceptable			
Silt Fence (Reinforced Filter Fabric Fence)	Acceptable			
Waterbar	Acceptable			
Waterbar End Treatment	Acceptable			

5. Site Conditions

Is an unauthorized discharge (such as sediment, gravel, oil, HDD fluid, etc.) occurring to waters, wetlands, or beyond defined limits of disturbance resulting from earth disturbance activity or ineffective BMP? If yes, take a photo and immediately contact MVP Environmental Permitting Coordinator.	No
Have inactive disturbed areas (stockpiles, final grade) been stabilized per state requirements?	Yes
Are slopes 3:1 and greater stabilized with appropriate BMPs as per E&S plans?	Yes
Has a new slip/slide been observed? (If yes, complete Slide Report Form)	No

A/E	124300137	Date/Time	1/7/2021 2:55 PM	Report #	18846
6. PCSM BMPs (List BMPs and note if installed and maintained as per the plan. If corrective action is needed, a picture is required.)					
PCSM BMPs	Compliance Level	Corrective Action	Corrective Time Frame	Date Repaired	
7. Identify all remedial measures that have been taken since the previous inspection was conducted.					
Comments (Reference above questions as appropriate.)					
Arrived at LDY 26 for morning meeting Performed SWPPP for MP 205 - MP 207 No damaged ECD's observed during inspection ROW conditions are stable and showing minimal signs of erosion No items added to the punch list					
Note: It is a condition of National Pollutant Discharge Elimination System and Erosion and Sediment permits that a maintenance program be conducted to provide for the operation and maintenance of all BMPs to be inspected on a weekly basis and after each stormwater event. Please list in the space provided comments to note if repairs or replacement are needed or have been made for BMPs as a result of the inspection. Failure to conduct the required inspection may result in permit suspension or the imposition of civil penalties. If supplemental monitoring is required as part of a permit condition this form may be used to meet those monitoring requirements.					

AFE	124300137	Date/Time	1/7/2021 2:55 PM	Report #	
Pictures					
					
GPS Location	See picture above for GPS coordinates		GPS Location	See picture above for GPS coordinates	
Field Station#	10858+00		Field Station#	10875+00	
Pic 1 Desc.	ECD's and row conditions		Pic 2 Desc.	ECD's and row conditions	
					
GPS Location	See picture above for GPS coordinates		GPS Location	See picture above for GPS coordinates	
Field Station#	10881+00		Field Station#	10907+00	
Pic 3 Desc.	ECD's and row conditions		Pic 4 Desc.	ECD's and row conditions	
					
GPS Location	See picture above for GPS coordinates		GPS Location	See picture above for GPS coordinates	
Field Station#	10917+00		Field Station#	10927+00	
Pic 5 Desc.	ECD's and row conditions		Pic 6 Desc.	ECD's and row conditions	

A/E	124300137	Date/Time	1/7/2021 2:55 PM	Report #	
Pictures					
Insert image here			Insert image here		
GPS Location		GPS Location		Field Station#	
Field Station#		Field Station#		Pic 7 Desc.	
Insert image here			Insert image here		
GPS Location		GPS Location		Field Station#	
Field Station#		Field Station#		Pic 9 Desc.	
Insert image here			Insert image here		
GPS Location		GPS Location		Field Station#	
Field Station#		Field Station#		Pic 11 Desc.	
Insert image here			Insert image here		
Insert image here			Insert image here		

A/E	124300137	Date/Time	1/7/2021 2:55 PM	Report #	
Pictures					
Insert image here			Insert image here		
GPS Location		GPS Location		Field Station#	
Field Station#		Field Station#		Pic 13 Desc.	
Insert image here			Insert image here		
GPS Location		GPS Location		Field Station#	
Field Station#		Field Station#		Pic 15 Desc.	
Insert image here			Insert image here		
GPS Location		GPS Location		Field Station#	
Field Station#		Field Station#		Pic 17 Desc.	
Insert image here			Insert image here		
Insert image here			Insert image here		



Visual Site Inspection Report

Project Name	H-600 Pipeline Spread G	AFE	124300137	Spread	H-600 Pipeline Spread G
Contractor	Precision			Report #	18847
Inspector	Jared Saunders			Date/Time	1/7/2021 3:28 PM
Permit #	TBD	Inspection Type	VA SWPP	Station Begin	10670+00
State	VA	Inspection Area	Partial	Station End	11064+53
County	Giles	Ground	Muddy	Temperature (°F)	38.00
Municipality	N/A	Weather	Cloudy	Rain Gauge (in)	0.00
				Rain Accumulation Time (days)	1.00







1. Are the approved (stamped) E&S Plan and PCSM Plan present on site? Yes
2. Are there activities occurring outside of the limits of disturbance shown on the plan drawings? (If yes, notify the MVP Environmental Permitting Coordinator and explain in comments.) No
3. Is Construction sequence outlined in the construction notes of the E&S plan set or PCSM plan set being followed? (If No, notify MVP Environmental Permitting Coordinator and explain in comments.) Yes
4. **E&S BMPs** (List BMPs and note if installed and maintained as per the plan. If corrective action is needed, a picture is required.)

E&S BMPs	Compliance Level	Corrective Action	Corrective Time Frame	Date Repaired
Compost Filter Sock	Acceptable			
Culvert	Acceptable			
Equipment Bridge	Acceptable			
Erosion Control Blanket	Acceptable			
Housekeeping	Acceptable			
Roadside Ditch	Acceptable			
Rock Construction Entrance	Acceptable			
Sensitive Resource Buffer	Acceptable			
Silt Fence (Filter Fabric Fence)	Acceptable			

5. Site Conditions

Is an unauthorized discharge (such as sediment, gravel, oil, HDD fluid, etc.) occurring to waters, wetlands, or beyond defined limits of disturbance resulting from earth disturbance activity or ineffective BMP? If yes, take a photo and immediately contact MVP Environmental Permitting Coordinator.	No
Have inactive disturbed areas (stockpiles, final grade) been stabilized per state requirements?	Yes
Are slopes 3:1 and greater stabilized with appropriate BMPs as per E&S plans?	Yes
Has a new slip/slide been observed? (If yes, complete Slide Report Form)	No

A/E	124300137	Date/Time	1/7/2021 3:28 PM	Report #	18847
6. PCSM BMPs (List BMPs and note if installed and maintained as per the plan. If corrective action is needed, a picture is required.)					
PCSM BMPs	Compliance Level	Corrective Action	Corrective Time Frame	Date Repaired	
7. Identify all remedial measures that have been taken since the previous inspection was conducted.					
Comments (Reference above questions as appropriate.)					
Conducted VA SWPPP inspection from MP 201.7 to MP 209.5. Since last inspection Precision Pipeline has conducted ECD maintenance and ECD upgrades where needed. No forward progress has been completed due to FERC shut down. Right of way has been stabilized using seed, mulch, and natural vegetation. No deficiencies located during VA SWPPP inspection.					
Note: It is a condition of National Pollutant Discharge Elimination System and Erosion and Sediment permits that a maintenance program be conducted to provide for the operation and maintenance of all BMPs to be inspected on a weekly basis and after each stormwater event. Please list in the space provided comments to note if repairs or replacement are needed or have been made for BMPs as a result of the inspection. Failure to conduct the required inspection may result in permit suspension or the imposition of civil penalties. If supplemental monitoring is required as part of a permit condition this form may be used to meet those monitoring requirements.					

A/E	124300137	Date/Time	1/7/2021 3:28 PM	Report #	
Pictures					
					
GPS Location	See photo for GPS location.		GPS Location	See photo for GPS location.	
Field Station#	10712+50		Field Station#	10711+00	
Pic 1 Desc.	Sensitive resource buffer in place at stream S-G33.		Pic 2 Desc.	Priority one silt fence checks in place.	
					
GPS Location	See photo for GPS location.		GPS Location	See photo for GPS location.	
Field Station#	10710+00		Field Station#	10710+00	
Pic 3 Desc.	ROW stabilized with natural vegetation growth.		Pic 4 Desc.	Compost filter sock checks in place along access road 241.04.	
					
GPS Location	See photo for GPS location.		GPS Location	See photo for GPS location.	
Field Station#	10702+00		Field Station#	10696+00	
Pic 5 Desc.	Steep slope stabilized with ECB.		Pic 6 Desc.	RCE in place at Buffalo Anklets Road.	

A/E	124300137	Date/Time	1/7/2021 3:28 PM	Report #	
Pictures					
Insert image here			Insert image here		
GPS Location		GPS Location		Field Station#	
Field Station#		Field Station#		Pic 7 Desc.	
Insert image here			Insert image here		
GPS Location		GPS Location		Field Station#	
Field Station#		Field Station#		Pic 9 Desc.	
Insert image here			Insert image here		
GPS Location		GPS Location		Field Station#	
Field Station#		Field Station#		Pic 11 Desc.	
Insert image here			Insert image here		
Insert image here			Insert image here		

A/E	124300137	Date/Time	1/7/2021 3:28 PM	Report #	
Pictures					
Insert image here			Insert image here		
GPS Location		GPS Location		Field Station#	
Field Station#		Field Station#		Pic 13 Desc.	
Insert image here			Insert image here		
GPS Location		GPS Location		Field Station#	
Field Station#		Field Station#		Pic 15 Desc.	
Insert image here			Insert image here		
GPS Location		GPS Location		Field Station#	
Field Station#		Field Station#		Pic 17 Desc.	
Insert image here			Insert image here		
Insert image here			Insert image here		



Visual Site Inspection Report

Project Name	H-600 Pipeline Spread G	AFE	124300137	Spread	H-600 Pipeline Spread G
Contractor	Precision			Report #	18871
Inspector	Brian Shields			Date/Time	1/8/2021 10:30 AM
Permit #	TBD	Inspection Type	VA SWPP	Station Begin	11158+27
State	VA	Inspection Area	Full	Station End	11254+99
County	Giles	Ground	Wet	Temperature (°F)	32.00
Municipality	N/A	Weather	Snow/Sleet	Rain Gauge (in)	0.00
				Rain Accumulation Time (days)	1.00







1. Are the approved (stamped) E&S Plan and PCSM Plan present on site? Yes
2. Are there activities occurring outside of the limits of disturbance shown on the plan drawings? (If yes, notify the MVP Environmental Permitting Coordinator and explain in comments.) No
3. Is Construction sequence outlined in the construction notes of the E&S plan set or PCSM plan set being followed? (If No, notify MVP Environmental Permitting Coordinator and explain in comments.) Yes
4. **E&S BMPs** (List BMPs and note if installed and maintained as per the plan. If corrective action is needed, a picture is required.)

E&S BMPs	Compliance Level	Corrective Action	Corrective Time Frame	Date Repaired
Cleanwater Diversion Berm	Acceptable			
Compost Filter Sock	Acceptable			
Plunge Pool	Acceptable			
Rock Construction Entrance	Acceptable			
Silt Fence (Filter Fabric Fence)	Acceptable			
Silt Fence (Reinforced Filter Fabric Fence)	Acceptable			
Vegetative Stabilization (Temporary)	Acceptable			
Waterbar	Acceptable			
Waterbar End Treatment	Acceptable			

5. Site Conditions

Is an unauthorized discharge (such as sediment, gravel, oil, HDD fluid, etc.) occurring to waters, wetlands, or beyond defined limits of disturbance resulting from earth disturbance activity or ineffective BMP? If yes, take a photo and immediately contact MVP Environmental Permitting Coordinator.	No
Have inactive disturbed areas (stockpiles, final grade) been stabilized per state requirements?	Yes
Are slopes 3:1 and greater stabilized with appropriate BMPs as per E&S plans?	Yes
Has a new slip/slide been observed? (If yes, complete Slide Report Form)	No

A/E	124300137	Date/Time	1/8/2021 10:30 AM	Report #	18871
6. PCSM BMPs (List BMPs and note if installed and maintained as per the plan. If corrective action is needed, a picture is required.)					
PCSM BMPs	Compliance Level	Corrective Action	Corrective Time Frame	Date Repaired	
7. Identify all remedial measures that have been taken since the previous inspection was conducted.					
Comments (Reference above questions as appropriate.)					
VA SWPPP inspection MP 211.33 to 213.16 Snow event occurring during swPPP inspection. inspected portion of ROW is currently stable with little to no sediment movement observed. all installed perimeter controls are functioning as designed with no maintenance needed. installed waterbars and sumps are in good working condition. no deficiencies identified during swPPP inspection.					
Note: It is a condition of National Pollutant Discharge Elimination System and Erosion and Sediment permits that a maintenance program be conducted to provide for the operation and maintenance of all BMPs to be inspected on a weekly basis and after each stormwater event. Please list in the space provided comments to note if repairs or replacement are needed or have been made for BMPs as a result of the inspection. Failure to conduct the required inspection may result in permit suspension or the imposition of civil penalties. If supplemental monitoring is required as part of a permit condition this form may be used to meet those monitoring requirements.					

A/E	124300137	Date/Time	1/8/2021 10:30 AM	Report #	
Pictures					
					
GPS Location	see photo		GPS Location	see photo	
Field Station#	11175+00		Field Station#	11172+70	
Pic 1 Desc.	stabilized ROW conditions		Pic 2 Desc.	installed slope drain	
					
GPS Location	see photo		GPS Location	see photo	
Field Station#	11190+00		Field Station#	11187+00	
Pic 3 Desc.	stabilized row conditions		Pic 4 Desc.	installed waterbar/sump/end treatment	
					
GPS Location	see photo		GPS Location	see photo	
Field Station#	11184+50		Field Station#	11184+50	
Pic 5 Desc.	installed plunge pool		Pic 6 Desc.	installed plunge pool inlet.	

A/E	124300137	Date/Time	1/8/2021 10:30 AM	Report #	
Pictures					
Insert image here			Insert image here		
GPS Location		GPS Location		Field Station#	
Field Station#		Field Station#		Pic 7 Desc.	
Insert image here			Insert image here		
GPS Location		GPS Location		Field Station#	
Field Station#		Field Station#		Pic 9 Desc.	
Insert image here			Insert image here		
GPS Location		GPS Location		Field Station#	
Field Station#		Field Station#		Pic 11 Desc.	
Insert image here			Insert image here		
Insert image here			Insert image here		

A/E	124300137	Date/Time	1/8/2021 10:30 AM	Report #	
Pictures					
Insert image here			Insert image here		
GPS Location		GPS Location		Field Station#	
Field Station#		Field Station#		Pic 13 Desc.	
Insert image here			Insert image here		
GPS Location		GPS Location		Field Station#	
Field Station#		Field Station#		Pic 15 Desc.	
Insert image here			Insert image here		
GPS Location		GPS Location		Field Station#	
Field Station#		Field Station#		Pic 17 Desc.	
Insert image here			Insert image here		
Insert image here			Insert image here		



Visual Site Inspection Report

Project Name	H-600 Pipeline Spread G	AFE	124300137	Spread	H-600 Pipeline Spread G
Contractor	Precision			Report #	18888
Inspector	Len Kruizenga			Date/Time	1/8/2021 1:17 PM
Permit #	TBD	Inspection Type	VA SWPP	Station Begin	11254+99
State	VA	Inspection Area	Full	Station End	11353+67
County	Giles	Ground	Wet	Temperature (°F)	33.00
Municipality	N/A	Weather	Snow/Sleet	Rain Gauge (in)	0.00
				Rain Accumulation Time (days)	1.00

1. Are the approved (stamped) E&S Plan and PCSM Plan present on site? Yes
2. Are there activities occurring outside of the limits of disturbance shown on the plan drawings? (If yes, notify the MVP Environmental Permitting Coordinator and explain in comments.) No
3. Is Construction sequence outlined in the construction notes of the E&S plan set or PCSM plan set being followed? (If No, notify MVP Environmental Permitting Coordinator and explain in comments.) Yes
4. **E&S BMPs** (List BMPs and note if installed and maintained as per the plan. If corrective action is needed, a picture is required.)

E&S BMPs	Compliance Level	Corrective Action	Corrective Time Frame	Date Repaired
Cleanwater Diversion Pipe	Acceptable			
Compost Filter Sock	Acceptable			
Equipment Bridge	Acceptable			
Plunge Pool	Acceptable			
Rock Construction Entrance	Acceptable			
Silt Fence (Filter Fabric Fence)	Acceptable			
Silt Fence (Reinforced Filter Fabric Fence)	Acceptable			
Vegetative Stabilization (Temporary)	Acceptable			
Waterbar End Treatment	Acceptable			

5. Site Conditions	
Is an unauthorized discharge (such as sediment, gravel, oil, HDD fluid, etc.) occurring to waters, wetlands, or beyond defined limits of disturbance resulting from earth disturbance activity or ineffective BMP? If yes, take a photo and immediately contact MVP Environmental Permitting Coordinator.	No
Have inactive disturbed areas (stockpiles, final grade) been stabilized per state requirements?	Yes
Are slopes 3:1 and greater stabilized with appropriate BMPs as per E&S plans?	Yes
Has a new slip/slide been observed? (If yes, complete Slide Report Form)	No

AFE	124300137	Date/Time	1/8/2021 1:17 PM	Report #	18888
6. PCSM BMPs (List BMPs and note if installed and maintained as per the plan. If corrective action is needed, a picture is required.)					
PCSM BMPs	Compliance Level	Corrective Action	Corrective Time Frame	Date Repaired	
7. Identify all remedial measures that have been taken since the previous inspection was conducted.					
Comments (Reference above questions as appropriate.)					
Met with EI's at Winding Way. SWPPP inspection area: Sta# 11254+99 to 11353+67. MP- 213 to 215 The row is wet, snow fell through out the day, the temporary stabilization has kept the row stable. Perimeter controls, silt fence, CFS, SSF are in acceptable condition. Slope drains, CWD pipe and plunge pools are in acceptable condition. Water bars, sump pits, end treatments are in acceptable condition. streams and ECD's are in acceptable condition. Rock channel is in acceptable condition. Old Furnace and Seven Oaks access roads are maintained in acceptable condition.					
Note: It is a condition of National Pollutant Discharge Elimination System and Erosion and Sediment permits that a maintenance program be conducted to provide for the operation and maintenance of all BMPs to be inspected on a weekly basis and after each stormwater event. Please list in the space provided comments to note if repairs or replacement are needed or have been made for BMPs as a result of the inspection. Failure to conduct the required inspection may result in permit suspension or the imposition of civil penalties. If supplemental monitoring is required as part of a permit condition this form may be used to meet those monitoring requirements.					

AFE	124300137	Date/Time	1/8/2021 1:17 PM	Report #	
Pictures					
GPS Location	See photo GPS	GPS Location	See photo GPS		
Field Station#	11258+00	Field Station#	11270+00		
Pic 1 Desc.	Steep slope controls	Pic 2 Desc.	CWD pipe and plunge pool, slope drain		
GPS Location	See photo GPS	GPS Location	See photo GPS		
Field Station#	11292+00	Field Station#	11299+00		
Pic 3 Desc.	Stream crossing & controls	Pic 4 Desc.	Row stabilization		
GPS Location	See photo GPS	GPS Location	See photo GPS		
Field Station#	11329+00	Field Station#	11352+52		
Pic 5 Desc.	Stream crossing and controls.	Pic 6 Desc.	Stream crossing and controls.		

A/E	124300137	Date/Time	1/8/2021 1:17 PM	Report #	
Pictures					
Insert image here			Insert image here		
GPS Location		GPS Location		Field Station#	
Field Station#		Field Station#		Pic 7 Desc.	
Insert image here			Insert image here		
GPS Location		GPS Location		Field Station#	
Field Station#		Field Station#		Pic 9 Desc.	
Insert image here			Insert image here		
GPS Location		GPS Location		Field Station#	
Field Station#		Field Station#		Pic 11 Desc.	
Insert image here			Insert image here		
Insert image here			Insert image here		

A/E	124300137	Date/Time	1/8/2021 1:17 PM	Report #	
Pictures					
Insert image here			Insert image here		
GPS Location		GPS Location		Field Station#	
Field Station#		Field Station#		Pic 13 Desc.	
Insert image here			Insert image here		
GPS Location		GPS Location		Field Station#	
Field Station#		Field Station#		Pic 15 Desc.	
Insert image here			Insert image here		
GPS Location		GPS Location		Field Station#	
Field Station#		Field Station#		Pic 17 Desc.	
Insert image here			Insert image here		
Insert image here			Insert image here		



Visual Site Inspection Report

Project Name	H-600 Pipeline Spread G	AFE	124300137	Spread	H-600 Pipeline Spread G
Contractor	Precision			Report #	18895
Inspector	Jared Saunders			Date/Time	1/8/2021 3:19 PM
Permit #	TBD	Inspection Type	VA SWPP	Station Begin	11353+54
State	VA	Inspection Area	Partial	Station End	11524+16
County	Giles	Ground	Frozen	Temperature (°F)	32.00
Municipality	N/A	Weather	Snow/Sleet	Rain Gauge (in)	0.00
				Rain Accumulation Time (days)	1.00

1. Are the approved (stamped) E&S Plan and PCSM Plan present on site? Yes
2. Are there activities occurring outside of the limits of disturbance shown on the plan drawings? (If yes, notify the MVP Environmental Permitting Coordinator and explain in comments.) No
3. Is Construction sequence outlined in the construction notes of the E&S plan set or PCSM plan set being followed? (If No, notify MVP Environmental Permitting Coordinator and explain in comments.) Yes
4. **E&S BMPs** (List BMPs and note if installed and maintained as per the plan. If corrective action is needed, a picture is required.)

E&S BMPs	Compliance Level	Corrective Action	Corrective Time Frame	Date Repaired
Broad-Based Dip	Acceptable			
Cleanwater Diversion Berm	Acceptable			
Cleanwater Diversion Pipe	Acceptable			
Compost Filter Sock	Acceptable			
Equipment Bridge	Acceptable			
Erosion Control Blanket	Acceptable			
Housekeeping	Acceptable			
Rock Construction Entrance	Acceptable			
Silt Fence (Filter Fabric Fence)	Communication	Repair broken stakes.	48 Hours	

5. Site Conditions	
Is an unauthorized discharge (such as sediment, gravel, oil, HDD fluid, etc.) occurring to waters, wetlands, or beyond defined limits of disturbance resulting from earth disturbance activity or ineffective BMP? If yes, take a photo and immediately contact MVP Environmental Permitting Coordinator.	No
Have inactive disturbed areas (stockpiles, final grade) been stabilized per state requirements?	Yes
Are slopes 3:1 and greater stabilized with appropriate BMPs as per E&S plans?	Yes
Has a new slip/slide been observed? (If yes, complete Slide Report Form)	No

A/E	124300137	Date/Time	1/8/2021 3:19 PM	Report #	18895
6. PCSM BMPs (List BMPs and note if installed and maintained as per the plan. If corrective action is needed, a picture is required.)					
PCSM BMPs	Compliance Level	Corrective Action	Corrective Time Frame	Date Repaired	
7. Identify all remedial measures that have been taken since the previous inspection was conducted.					
Comments (Reference above questions as appropriate.)					
Conducted VA SWPPP inspection from MP 215 to MP 218.3. Since last inspection Precision Pipeline has conducted ECD maintenance and ECD upgrades where needed. No forward progress has been completed due to FERC shut down. Right of way has been stabilized using seed, mulch, and natural vegetation. Deficiencies located at station numbers 11426+50, 11413+00, 11312+50, and 11412+00 priority one silt fence stakes broken.					
Note: It is a condition of National Pollutant Discharge Elimination System and Erosion and Sediment permits that a maintenance program be conducted to provide for the operation and maintenance of all BMPs to be inspected on a weekly basis and after each stormwater event. Please list in the space provided comments to note if repairs or replacement are needed or have been made for BMPs as a result of the inspection. Failure to conduct the required inspection may result in permit suspension or the imposition of civil penalties. If supplemental monitoring is required as part of a permit condition this form may be used to meet those monitoring requirements.					

A/E	124300137	Date/Time	1/8/2021 3:19 PM	Report #	
Pictures					
					
GPS Location	See photo for GPS location.		GPS Location	See photo for GPS location.	
Field Station#	11506+00		Field Station#	11489+00	
Pic 1 Desc.	Clean water diversion pipe and plunge pool in place.		Pic 2 Desc.	RCE in place Stevers Gap Road.	
					
GPS Location	See photo for GPS location.		GPS Location	See photo for GPS location.	
Field Station#	11426+00		Field Station#	11413+00	
Pic 3 Desc.	Broken priority one silt fence stake.		Pic 4 Desc.	Broken priority one silt fence stake.	
					
GPS Location	See photo for GPS location.		GPS Location	See photo for GPS location.	
Field Station#	11406+00		Field Station#	11402+00	
Pic 5 Desc.	ROW stabilized with seed and mulch. Currently snow covered.		Pic 6 Desc.	Rock lined channel in place.	

A/E	124300137	Date/Time	1/8/2021 3:19 PM	Report #	
Pictures					
Insert image here			Insert image here		
GPS Location		GPS Location		Field Station#	
Field Station#		Field Station#		Pic 7 Desc.	
Insert image here			Insert image here		
GPS Location		GPS Location		Field Station#	
Field Station#		Field Station#		Pic 9 Desc.	
Insert image here			Insert image here		
GPS Location		GPS Location		Field Station#	
Field Station#		Field Station#		Pic 11 Desc.	
Insert image here			Insert image here		
Insert image here			Insert image here		

A/E	124300137	Date/Time	1/8/2021 3:19 PM	Report #	
Pictures					
Insert image here			Insert image here		
GPS Location		GPS Location		Field Station#	
Field Station#		Field Station#		Pic 13 Desc.	
Insert image here			Insert image here		
GPS Location		GPS Location		Field Station#	
Field Station#		Field Station#		Pic 15 Desc.	
Insert image here			Insert image here		
GPS Location		GPS Location		Field Station#	
Field Station#		Field Station#		Pic 17 Desc.	
Insert image here			Insert image here		
Insert image here			Insert image here		



Visual Site Inspection Report

Project Name	H-600 Pipeline Spread G	AFE	124300137	Spread	H-600 Pipeline Spread G
Contractor	Precision			Report #	18896
Inspector	Garrett Barclay			Date/Time	1/8/2021 3:20 PM
Permit #	TBD	Inspection Type	VA SWPP	Station Begin	11064+53
State	VA	Inspection Area	Partial	Station End	11158+27
County	Giles	Ground	Frozen	Temperature (°F)	26.00
Municipality	N/A	Weather	Snow/Sleet	Rain Gauge (in)	0.00
				Rain Accumulation Time (days)	1.00







1. Are the approved (stamped) E&S Plan and PCSM Plan present on site? Yes
2. Are there activities occurring outside of the limits of disturbance shown on the plan drawings? (If yes, notify the MVP Environmental Permitting Coordinator and explain in comments.) No
3. Is Construction sequence outlined in the construction notes of the E&S plan set or PCSM plan set being followed? (If No, notify MVP Environmental Permitting Coordinator and explain in comments.) Yes
4. **E&S BMPs** (List BMPs and note if installed and maintained as per the plan. If corrective action is needed, a picture is required.)

E&S BMPs	Compliance Level	Corrective Action	Corrective Time Frame	Date Repaired
Compost Filter Sock	Acceptable			
Erosion Control Blanket	Acceptable			
Housekeeping	Acceptable			
Rock Construction Entrance	Acceptable			
Silt Fence (Filter Fabric Fence)	Acceptable			
Silt Fence (Reinforced Filter Fabric Fence)	Acceptable			
Vegetative Stabilization (Temporary)	Acceptable			
Waterbar	Acceptable			
Waterbar End Treatment	Acceptable			

5. Site Conditions

Is an unauthorized discharge (such as sediment, gravel, oil, HDD fluid, etc.) occurring to waters, wetlands, or beyond defined limits of disturbance resulting from earth disturbance activity or ineffective BMP? If yes, take a photo and immediately contact MVP Environmental Permitting Coordinator.	No
Have inactive disturbed areas (stockpiles, final grade) been stabilized per state requirements?	Yes
Are slopes 3:1 and greater stabilized with appropriate BMPs as per E&S plans?	Yes
Has a new slip/slide been observed? (If yes, complete Slide Report Form)	No

A/E	124300137	Date/Time	1/8/2021 3:20 PM	Report #	18896
6. PCSM BMPs (List BMPs and note if installed and maintained as per the plan. If corrective action is needed, a picture is required.)					
PCSM BMPs	Compliance Level	Corrective Action	Corrective Time Frame	Date Repaired	
7. Identify all remedial measures that have been taken since the previous inspection was conducted.					
Comments (Reference above questions as appropriate.)					
Arrived at LDY 26 for morning meeting Performed SWPPP for MP 209 - MP 211 No damaged ECD's observed during inspection ROW conditions are stable and showing minimal signs of erosion No items added to the punch list Checked AR 243.01 due to LO complaint. AR in great condition					
Note: It is a condition of National Pollutant Discharge Elimination System and Erosion and Sediment permits that a maintenance program be conducted to provide for the operation and maintenance of all BMPs to be inspected on a weekly basis and after each stormwater event. Please list in the space provided comments to note if repairs or replacement are needed or have been made for BMPs as a result of the inspection. Failure to conduct the required inspection may result in permit suspension or the imposition of civil penalties. If supplemental monitoring is required as part of a permit condition this form may be used to meet those monitoring requirements.					

AFE	124300137	Date/Time	1/8/2021 3:20 PM	Report #	
Pictures					
					
GPS Location	See picture above for GPS coordinates		GPS Location	See picture above for GPS coordinates	
Field Station#	+1		Field Station#	+1	
Pic 1 Desc.	ECD's and row conditions 243.01		Pic 2 Desc.	ECD's and row conditions AR 243.01	
					
GPS Location	See picture above for GPS coordinates		GPS Location	See picture above for GPS coordinates	
Field Station#	11064+53		Field Station#	11098+00	
Pic 3 Desc.	ECD's and row conditions		Pic 4 Desc.	ECD's and row conditions	
					
GPS Location	See picture above for GPS coordinates		GPS Location	See picture above for GPS coordinates	
Field Station#	11120+00		Field Station#	11145+00	
Pic 5 Desc.	ECD's and row conditions		Pic 6 Desc.	ECD's and row conditions	

A/E	124300137	Date/Time	1/8/2021 3:20 PM	Report #	
Pictures					
Insert image here			Insert image here		
GPS Location		GPS Location		Field Station#	
Field Station#		Field Station#		Pic 7 Desc.	
Insert image here			Insert image here		
GPS Location		GPS Location		Field Station#	
Field Station#		Field Station#		Pic 9 Desc.	
Insert image here			Insert image here		
GPS Location		GPS Location		Field Station#	
Field Station#		Field Station#		Pic 11 Desc.	
Insert image here			Insert image here		
Insert image here			Insert image here		

A/E	124300137	Date/Time	1/8/2021 3:20 PM	Report #	
Pictures					
Insert image here			Insert image here		
GPS Location		GPS Location		Field Station#	
Field Station#		Field Station#		Pic 13 Desc.	
Insert image here			Insert image here		
GPS Location		GPS Location		Field Station#	
Field Station#		Field Station#		Pic 15 Desc.	
Insert image here			Insert image here		
GPS Location		GPS Location		Field Station#	
Field Station#		Field Station#		Pic 17 Desc.	
Insert image here			Insert image here		
Insert image here			Insert image here		