



Visual Site Inspection Report

Project Name	H-600 Pipeline Spread G	AFE	124300137	Spread	H-600 Pipeline Spread G
Contractor	Precision			Report #	18321
Inspector	Brian Shields			Date/Time	12/21/2020 11:30 AM
Permit #	TBD	Inspection Type	VA SWPP	Station Begin	11254+99
State	VA	Inspection Area	Full	Station End	11353+67
County	Giles	Ground	Damp	Temperature (°F)	47.00
Municipality	N/A	Weather	Sunny	Rain Gauge (in)	0.00
				Rain Accumulation Time (days)	1.00

1. Are the approved (stamped) E&S Plan and PCSM Plan present on site? Yes
2. Are there activities occurring outside of the limits of disturbance shown on the plan drawings? (If yes, notify the MVP Environmental Permitting Coordinator and explain in comments.) No
3. Is Construction sequence outlined in the construction notes of the E&S plan set or PCSM plan set being followed? (If No, notify MVP Environmental Permitting Coordinator and explain in comments.) Yes
4. **E&S BMPs** (List BMPs and note if installed and maintained as per the plan. If corrective action is needed, a picture is required.)

E&S BMPs	Compliance Level	Corrective Action	Corrective Time Frame	Date Repaired
Cleanwater Diversion Pipe	Acceptable			
Compost Filter Sock	Communication	repair damaged sock		
Silt Fence (Filter Fabric Fence)	Communication	repair damaged fence		
Plunge Pool	Acceptable			
Silt Fence (Reinforced Filter Fabric Fence)	Communication	re attach geo		
Slope Drain Pipe	Acceptable			
Sump Pit	Acceptable			
Waterbar End Treatment	Acceptable			
Waterbar	Acceptable			

5. Site Conditions

Is an unauthorized discharge (such as sediment, gravel, oil, HDD fluid, etc.) occurring to waters, wetlands, or beyond defined limits of disturbance resulting from earth disturbance activity or ineffective BMP? If yes, take a photo and immediately contact MVP Environmental Permitting Coordinator.	No
Have inactive disturbed areas (stockpiles, final grade) been stabilized per state requirements?	Yes
Are slopes 3:1 and greater stabilized with appropriate BMPs as per E&S plans?	Yes
Has a new slip/slide been observed? (If yes, complete Slide Report Form)	No

A/E	124300137	Date/Time	12/21/2020 11:30 AM	Report #	18321
6. PCSM BMPs (List BMPs and note if installed and maintained as per the plan. If corrective action is needed, a picture is required.)					
PCSM BMPs	Compliance Level	Corrective Action	Corrective Time Frame	Date Repaired	
7. Identify all remedial measures that have been taken since the previous inspection was conducted.					
Comments (Reference above questions as appropriate.)					
VA SWPPP inspection MP 213.6 to 215.03. areas of installed silt fence were found to be in need of maintenance as animal damage has left holes in the fence. holes in a section of compost filter sock were found needing repair. geo textile fabric on super silt fence has blown lose and is in need of repair. inspection area is stabilized waterbars and sumps are functioning as designed with no maintenance needed. little to no sediment movement observed throughout area. all items have been communicated to the contractor and have been repaired.					
Note: It is a condition of National Pollutant Discharge Elimination System and Erosion and Sediment permits that a maintenance program be conducted to provide for the operation and maintenance of all BMPs to be inspected on a weekly basis and after each stormwater event. Please list in the space provided comments to note if repairs or replacement are needed or have been made for BMPs as a result of the inspection. Failure to conduct the required inspection may result in permit suspension or the imposition of civil penalties. If supplemental monitoring is required as part of a permit condition this form may be used to meet those monitoring requirements.					

AFE	124300137	Date/Time	12/21/2020 11:30 AM	Report #	
Pictures					
					
GPS Location	see photo		GPS Location	see photo	
Field Station#	11269+00		Field Station#	11283+00	
Pic 1 Desc.	installed plunge pool.		Pic 2 Desc.	stabilized row conditions	
					
GPS Location	see photo		GPS Location	see photo	
Field Station#	11284+00		Field Station#	11312+65	
Pic 3 Desc.	stabilized row conditions		Pic 4 Desc.	holes in silt fence needing repair	
					
GPS Location	see photo		GPS Location	see photo	
Field Station#	11314+00		Field Station#	11315+00	
Pic 5 Desc.	ssf in need of repair		Pic 6 Desc.	cfs in need of repair.	

A/E	124300137	Date/Time	12/21/2020 11:30 AM	Report #	
Pictures					
Insert image here			Insert image here		
GPS Location		GPS Location		Field Station#	
Field Station#		Field Station#		Pic 7 Desc.	
Insert image here			Insert image here		
GPS Location		GPS Location		Field Station#	
Field Station#		Field Station#		Pic 9 Desc.	
Insert image here			Insert image here		
GPS Location		GPS Location		Field Station#	
Field Station#		Field Station#		Pic 11 Desc.	
Insert image here			Insert image here		

A/E	124300137	Date/Time	12/21/2020 11:30 AM	Report #	
Pictures					
Insert image here			Insert image here		
GPS Location		GPS Location		Field Station#	
Field Station#		Field Station#		Pic 13 Desc.	
Insert image here			Insert image here		
GPS Location		GPS Location		Field Station#	
Field Station#		Field Station#		Pic 15 Desc.	
Insert image here			Insert image here		
GPS Location		GPS Location		Field Station#	
Field Station#		Field Station#		Pic 17 Desc.	
Insert image here			Insert image here		
Insert image here			Insert image here		



Visual Site Inspection Report

Project Name	H-600 Pipeline Spread G	AFE	124300137	Spread	H-600 Pipeline Spread G
Contractor	Precision			Report #	18323
Inspector	Garrett Barclay			Date/Time	12/21/2020 12:16 PM
Permit #	TBD	Inspection Type	VA SWPP	Station Begin	11064+53
State	VA	Inspection Area	Partial	Station End	11254+99
County	Giles	Ground	Damp	Temperature (°F)	42.00
Municipality	N/A	Weather	Sunny	Rain Gauge (in)	0.00
				Rain Accumulation Time (days)	1.00







1. Are the approved (stamped) E&S Plan and PCSM Plan present on site? Yes
2. Are there activities occurring outside of the limits of disturbance shown on the plan drawings? (If yes, notify the MVP Environmental Permitting Coordinator and explain in comments.) No
3. Is Construction sequence outlined in the construction notes of the E&S plan set or PCSM plan set being followed? (If No, notify MVP Environmental Permitting Coordinator and explain in comments.) Yes
4. **E&S BMPs** (List BMPs and note if installed and maintained as per the plan. If corrective action is needed, a picture is required.)

E&S BMPs	Compliance Level	Corrective Action	Corrective Time Frame	Date Repaired
Compost Filter Sock	Acceptable			
Erosion Control Blanket	Acceptable			
Housekeeping	Acceptable			
Rock Construction Entrance	Acceptable			
Sensitive Resource Buffer	Acceptable			
Silt Fence (Filter Fabric Fence)	Acceptable			
Silt Fence (Reinforced Filter Fabric Fence)	Acceptable			
Vegetative Stabilization (Temporary)	Acceptable			
Waterbar End Treatment	Acceptable			

5. Site Conditions

Is an unauthorized discharge (such as sediment, gravel, oil, HDD fluid, etc.) occurring to waters, wetlands, or beyond defined limits of disturbance resulting from earth disturbance activity or ineffective BMP? If yes, take a photo and immediately contact MVP Environmental Permitting Coordinator.	No
Have inactive disturbed areas (stockpiles, final grade) been stabilized per state requirements?	Yes
Are slopes 3:1 and greater stabilized with appropriate BMPs as per E&S plans?	Yes
Has a new slip/slide been observed? (If yes, complete Slide Report Form)	No

A/E	124300137	Date/Time	12/21/2020 12:16 PM	Report #	18323
6. PCSM BMPs (List BMPs and note if installed and maintained as per the plan. If corrective action is needed, a picture is required.)					
PCSM BMPs	Compliance Level	Corrective Action	Corrective Time Frame	Date Repaired	
7. Identify all remedial measures that have been taken since the previous inspection was conducted.					
Comments (Reference above questions as appropriate.)					
Arrived at LDY 26 for morning meeting Performed SWPPP for MP 209 - MP 213 No damaged ECD's observed during inspection ROW conditions are stable and showing minimal signs of erosion No items added to the punch list					
Note: It is a condition of National Pollutant Discharge Elimination System and Erosion and Sediment permits that a maintenance program be conducted to provide for the operation and maintenance of all BMPs to be inspected on a weekly basis and after each stormwater event. Please list in the space provided comments to note if repairs or replacement are needed or have been made for BMPs as a result of the inspection. Failure to conduct the required inspection may result in permit suspension or the imposition of civil penalties. If supplemental monitoring is required as part of a permit condition this form may be used to meet those monitoring requirements.					

A/E	124300137	Date/Time	12/21/2020 12:16 PM	Report #	
Pictures					
					
GPS Location	See picture above for GPS coordinates		GPS Location	See picture above for GPS coordinates	
Field Station#	11066+00		Field Station#	11100+00	
Pic 1 Desc.	ECD's and row conditions		Pic 2 Desc.	ECD's and row conditions	
					
GPS Location	See picture above for GPS coordinates		GPS Location	See picture above for GPS coordinates	
Field Station#	11130+00		Field Station#	11180+00	
Pic 3 Desc.	ECD's and row conditions		Pic 4 Desc.	ECD's and row conditions	
					
GPS Location	See picture above for GPS coordinates		GPS Location	See picture above for GPS coordinates	
Field Station#	11222+00		Field Station#	11217+00	
Pic 5 Desc.	ECD's and row conditions		Pic 6 Desc.	ECD's and row conditions	

A/E	124300137	Date/Time	12/21/2020 12:16 PM	Report #	
Pictures					
Insert image here			Insert image here		
GPS Location		GPS Location		Field Station#	
Field Station#		Field Station#		Pic 7 Desc.	
Insert image here			Insert image here		
GPS Location		GPS Location		Field Station#	
Field Station#		Field Station#		Pic 9 Desc.	
Insert image here			Insert image here		
GPS Location		GPS Location		Field Station#	
Field Station#		Field Station#		Pic 11 Desc.	
Insert image here			Insert image here		
Insert image here			Insert image here		

A/E	124300137	Date/Time	12/21/2020 12:16 PM	Report #	
Pictures					
Insert image here			Insert image here		
GPS Location		GPS Location		Field Station#	
Field Station#		Field Station#		Pic 13 Desc.	
Insert image here			Insert image here		
GPS Location		GPS Location		Field Station#	
Field Station#		Field Station#		Pic 15 Desc.	
Insert image here			Insert image here		
GPS Location		GPS Location		Field Station#	
Field Station#		Field Station#		Pic 17 Desc.	
Insert image here			Insert image here		
Insert image here			Insert image here		



Visual Site Inspection Report

Project Name	H-600 Pipeline Spread G	AFE	124300137	Spread	H-600 Pipeline Spread G
Contractor	Precision			Report #	18335
Inspector	Jared Saunders			Date/Time	12/21/2020 3:46 PM
Permit #	TBD	Inspection Type	VA SWPP	Station Begin	11353+20
State	VA	Inspection Area	Partial	Station End	11524+16
County	Giles	Ground	Wet	Temperature (°F)	47.00
Municipality	N/A	Weather	Sunny	Rain Gauge (in)	0.00
				Rain Accumulation Time (days)	1.00



1. Are the approved (stamped) E&S Plan and PCSM Plan present on site? Yes
2. Are there activities occurring outside of the limits of disturbance shown on the plan drawings? (If yes, notify the MVP Environmental Permitting Coordinator and explain in comments.) No
3. Is Construction sequence outlined in the construction notes of the E&S plan set or PCSM plan set being followed? (If No, notify MVP Environmental Permitting Coordinator and explain in comments.) Yes
4. **E&S BMPs** (List BMPs and note if installed and maintained as per the plan. If corrective action is needed, a picture is required.)

E&S BMPs	Compliance Level	Corrective Action	Corrective Time Frame	Date Repaired
Broad-Based Dip	Acceptable			
Cleanwater Diversion Berm	Acceptable			
Cleanwater Diversion Pipe	Acceptable			
Compost Filter Sock	Acceptable			
Culvert	Acceptable			
Equipment Bridge	Acceptable			
Housekeeping	Acceptable			
Rock Construction Entrance	Acceptable			
Sensitive Resource Buffer	Acceptable			

5. Site Conditions

Is an unauthorized discharge (such as sediment, gravel, oil, HDD fluid, etc.) occurring to waters, wetlands, or beyond defined limits of disturbance resulting from earth disturbance activity or ineffective BMP? If yes, take a photo and immediately contact MVP Environmental Permitting Coordinator.	No
Have inactive disturbed areas (stockpiles, final grade) been stabilized per state requirements?	Yes
Are slopes 3:1 and greater stabilized with appropriate BMPs as per E&S plans?	Yes
Has a new slip/slide been observed? (If yes, complete Slide Report Form)	No

A/E	124300137	Date/Time	12/21/2020 3:46 PM	Report #	18335
6. PCSM BMPs (List BMPs and note if installed and maintained as per the plan. If corrective action is needed, a picture is required.)					
PCSM BMPs	Compliance Level	Corrective Action	Corrective Time Frame	Date Repaired	
7. Identify all remedial measures that have been taken since the previous inspection was conducted.					
Comments (Reference above questions as appropriate.)					
Conducted VA SWPPP inspection from MP 215 to MP 218.3. Since last inspection Precision Pipeline has conducted ECD maintenance and ECD upgrades where needed. No forward progress has been completed due to FERC shut down. Right of way has been stabilized using seed, mulch, and natural vegetation. No deficiencies located during VA SWPPP inspection.					
Note: It is a condition of National Pollutant Discharge Elimination System and Erosion and Sediment permits that a maintenance program be conducted to provide for the operation and maintenance of all BMPs to be inspected on a weekly basis and after each stormwater event. Please list in the space provided comments to note if repairs or replacement are needed or have been made for BMPs as a result of the inspection. Failure to conduct the required inspection may result in permit suspension or the imposition of civil penalties. If supplemental monitoring is required as part of a permit condition this form may be used to meet those monitoring requirements.					

A/E	124300137	Date/Time	12/21/2020 3:46 PM	Report #	
Pictures					
					
GPS Location	See photo for GPS location.		GPS Location	See photo for GPS location.	
Field Station#	11509+00		Field Station#	11507+00	
Pic 1 Desc.	Rock inlet and slope drain in place.		Pic 2 Desc.	Clean water diversion pipe and clean water diversion berm in place.	
					
GPS Location	See photo for GPS location.		GPS Location	See photo for GPS location.	
Field Station#	11493+00		Field Station#	11489+00	
Pic 3 Desc.	Slope drain and rock outlet in place.		Pic 4 Desc.	RCE in place at Stevers Gap Road.	
					
GPS Location	See photo for GPS location.		GPS Location	See photo for GPS location.	
Field Station#	11451+00		Field Station#	11380+00	
Pic 5 Desc.	Sensitive resource buffer in place at stream S-0012 and S-0013.		Pic 6 Desc.	Triple barrier ECDs in place at off ROW karst feature.	

A/E	124300137	Date/Time	12/21/2020 3:46 PM	Report #	
Pictures					
Insert image here			Insert image here		
GPS Location		GPS Location		Field Station#	
Field Station#		Field Station#		Pic 7 Desc.	
Insert image here			Insert image here		
GPS Location		GPS Location		Field Station#	
Field Station#		Field Station#		Pic 9 Desc.	
Insert image here			Insert image here		
GPS Location		GPS Location		Field Station#	
Field Station#		Field Station#		Pic 11 Desc.	
Insert image here			Insert image here		
GPS Location		GPS Location		Field Station#	
Field Station#		Field Station#		Pic 12 Desc.	

A/E	124300137	Date/Time	12/21/2020 3:46 PM	Report #	
Pictures					
Insert image here			Insert image here		
GPS Location		GPS Location		Field Station#	
Field Station#		Field Station#		Pic 13 Desc.	
Insert image here			Insert image here		
GPS Location		GPS Location		Field Station#	
Field Station#		Field Station#		Pic 15 Desc.	
Insert image here			Insert image here		
GPS Location		GPS Location		Field Station#	
Field Station#		Field Station#		Pic 17 Desc.	
Insert image here			Insert image here		



Visual Site Inspection Report

Project Name	H-600 Pipeline Spread G	AFE	124300137	Spread	H-600 Pipeline Spread G
Contractor	Precision			Report #	18367
Inspector	Brian Shields			Date/Time	12/22/2020 2:20 PM
Permit #	TBD	Inspection Type	VA SWPP	Station Begin	11788+52
State	VA	Inspection Area	Full	Station End	12005+00
County	Montgomery	Ground	Damp	Temperature (°F)	45.00
Municipality	N/A	Weather	Sunny	Rain Gauge (in)	0.00
				Rain Accumulation Time (days)	1.00

1. Are the approved (stamped) E&S Plan and PCSM Plan present on site? Yes
2. Are there activities occurring outside of the limits of disturbance shown on the plan drawings? (If yes, notify the MVP Environmental Permitting Coordinator and explain in comments.) No
3. Is Construction sequence outlined in the construction notes of the E&S plan set or PCSM plan set being followed? (If No, notify MVP Environmental Permitting Coordinator and explain in comments.) Yes
4. **E&S BMPs** (List BMPs and note if installed and maintained as per the plan. If corrective action is needed, a picture is required.)

E&S BMPs	Compliance Level	Corrective Action	Corrective Time Frame	Date Repaired
Compost Filter Sock	Communication			
Rock Construction Entrance	Acceptable			
Silt Fence (Filter Fabric Fence)	Communication			
Silt Fence (Reinforced Filter Fabric Fence)	Acceptable			
Vegetative Stabilization (Permanent)	Acceptable			
Waterbar	Acceptable			
Waterbar End Treatment	Problem Area			

5. Site Conditions

Is an unauthorized discharge (such as sediment, gravel, oil, HDD fluid, etc.) occurring to waters, wetlands, or beyond defined limits of disturbance resulting from earth disturbance activity or ineffective BMP? If yes, take a photo and immediately contact MVP Environmental Permitting Coordinator.	No
Have inactive disturbed areas (stockpiles, final grade) been stabilized per state requirements?	Yes
Are slopes 3:1 and greater stabilized with appropriate BMPs as per E&S plans?	Yes
Has a new slip/slide been observed? (If yes, complete Slide Report Form)	No

A/E	124300137	Date/Time	12/22/2020 2:20 PM	Report #	18367
6. PCSM BMPs (List BMPs and note if installed and maintained as per the plan. If corrective action is needed, a picture is required.)					
PCSM BMPs	Compliance Level	Corrective Action	Corrective Time Frame	Date Repaired	
7. Identify all remedial measures that have been taken since the previous inspection was conducted.					
Comments (Reference above questions as appropriate.)					
VA SWPPP inspection MP 223.27 to 227.37. Inspection area has been permanently stabilized. thick vegetation is present throughout area. no sediment movement observed. Contractor notified of 2 small holes identified within compost filter sock. Contractor notified of wildlife damage to priority one silt fence resulting in holes. permanent waterbars are in good working condition. appears as though minimal water travel exists. permanent end treatments are in good working condition. all deficiencies have been repaired by the contractor.					
Note: It is a condition of National Pollutant Discharge Elimination System and Erosion and Sediment permits that a maintenance program be conducted to provide for the operation and maintenance of all BMPs to be inspected on a weekly basis and after each stormwater event. Please list in the space provided comments to note if repairs or replacement are needed or have been made for BMPs as a result of the inspection. Failure to conduct the required inspection may result in permit suspension or the imposition of civil penalties. If supplemental monitoring is required as part of a permit condition this form may be used to meet those monitoring requirements.					

A/E	124300137	Date/Time	12/22/2020 2:20 PM	Report #	
Pictures					
					
GPS Location	see photo		GPS Location	see photo	
Field Station#	11794+00		Field Station#	11799+00	
Pic 1 Desc.	installed perimeter controls.		Pic 2 Desc.	installed permanent waterbar	
					
GPS Location	see photo		GPS Location	see photo	
Field Station#	11810+00		Field Station#	118125+00	
Pic 3 Desc.	permanent vegetation		Pic 4 Desc.	installed permanent waterbars	
					
GPS Location	see photo		GPS Location	see photo	
Field Station#	11838+00		Field Station#	11846+20	
Pic 5 Desc.	damaged compost filter sock		Pic 6 Desc.	damaged priority one silt fence.	

A/E	124300137	Date/Time	12/22/2020 2:20 PM	Report #	
Pictures					
Insert image here			Insert image here		
GPS Location		GPS Location		Field Station#	
Field Station#		Field Station#		Pic 7 Desc.	
Insert image here			Insert image here		
GPS Location		GPS Location		Field Station#	
Field Station#		Field Station#		Pic 9 Desc.	
Insert image here			Insert image here		
GPS Location		GPS Location		Field Station#	
Field Station#		Field Station#		Pic 11 Desc.	
Insert image here			Insert image here		
Insert image here			Insert image here		

A/E	124300137	Date/Time	12/22/2020 2:20 PM	Report #	
Pictures					
Insert image here			Insert image here		
GPS Location		GPS Location		Field Station#	
Field Station#		Field Station#		Pic 13 Desc.	
Insert image here			Insert image here		
GPS Location		GPS Location		Field Station#	
Field Station#		Field Station#		Pic 15 Desc.	
Insert image here			Insert image here		
GPS Location		GPS Location		Field Station#	
Field Station#		Field Station#		Pic 17 Desc.	
Insert image here			Insert image here		



Visual Site Inspection Report

Project Name	H-600 Pipeline Spread G	AFE	124300137	Spread	H-600 Pipeline Spread G
Contractor	Precision			Report #	18368
Inspector	Rob Robertson			Date/Time	12/22/2020 2:21 PM
Permit #	TBD	Inspection Type	VA SWPP	Station Begin	11600+01
State	VA	Inspection Area	Full	Station End	11670+00
County	Montgomery	Ground	Damp	Temperature (°F)	39.00
Municipality	N/A	Weather	Cloudy	Rain Gauge (in)	0.00
				Rain Accumulation Time (days)	1.00







1. Are the approved (stamped) E&S Plan and PCSM Plan present on site? Yes
2. Are there activities occurring outside of the limits of disturbance shown on the plan drawings? (If yes, notify the MVP Environmental Permitting Coordinator and explain in comments.) No
3. Is Construction sequence outlined in the construction notes of the E&S plan set or PCSM plan set being followed? (If No, notify MVP Environmental Permitting Coordinator and explain in comments.) Yes
4. **E&S BMPs** (List BMPs and note if installed and maintained as per the plan. If corrective action is needed, a picture is required.)

E&S BMPs	Compliance Level	Corrective Action	Corrective Time Frame	Date Repaired
Cleanwater Diversion Berm	Acceptable			
Compost Filter Sock	Acceptable			
Equipment Bridge	Acceptable			
Plunge Pool	Acceptable			
Rock Construction Entrance	Acceptable			
Sensitive Resource Buffer	Acceptable			
Silt Fence (Filter Fabric Fence)	Acceptable			
Silt Fence (Reinforce Filter Fence)	Acceptable			
Waterbar End Treatment	Acceptable			

5. Site Conditions

Is an unauthorized discharge (such as sediment, gravel, oil, HDD fluid, etc.) occurring to waters, wetlands, or beyond defined limits of disturbance resulting from earth disturbance activity or ineffective BMP? If yes, take a photo and immediately contact MVP Environmental Permitting Coordinator.	No
Have inactive disturbed areas (stockpiles, final grade) been stabilized per state requirements?	Yes
Are slopes 3:1 and greater stabilized with appropriate BMPs as per E&S plans?	Yes
Has a new slip/slide been observed? (If yes, complete Slide Report Form)	No

A/E	124300137	Date/Time	12/22/2020 2:21 PM	Report #	18368
6. PCSM BMPs (List BMPs and note if installed and maintained as per the plan. If corrective action is needed, a picture is required.)					
PCSM BMPs	Compliance Level	Corrective Action	Corrective Time Frame	Date Repaired	
7. Identify all remedial measures that have been taken since the previous inspection was conducted.					
Comments (Reference above questions as appropriate.)					
Completed a regular scheduled VADEQ SWPPP inspection on JNF and private lands at Brush Mountain. The ROW surface is currently stable with all sediment within the approved LOD. Perimeter controls are in place and functional. No ECD maintenance needs were identified. Slope breakers are in place and functional. End treatments are in good condition. There is no problem with erosion from stormwater runoff. Resource crossings are stable with well vegetated buffers. Equipment bridges have adequate ECDs. There was no evidence of vandalism or trespass located.					
Note: It is a condition of National Pollutant Discharge Elimination System and Erosion and Sediment permits that a maintenance program be conducted to provide for the operation and maintenance of all BMPs to be inspected on a weekly basis and after each stormwater event. Please list in the space provided comments to note if repairs or replacement are needed or have been made for BMPs as a result of the inspection. Failure to conduct the required inspection may result in permit suspension or the imposition of civil penalties. If supplemental monitoring is required as part of a permit condition this form may be used to meet those monitoring requirements.					

A/E	124300137	Date/Time	12/22/2020 2:21 PM	Report #	
Pictures					
					
GPS Location	On photo	GPS Location	On photo		
Field Station#	11669+00	Field Station#	11662+00		
Pic 1 Desc.	ROW is stable at the FS188 road crossing	Pic 2 Desc.	Slope breakers in place. No stormwater runoff issues.		
					
GPS Location	On photo	GPS Location	On photo		
Field Station#	11657+00	Field Station#	11638+00		
Pic 3 Desc.	End treatments in place and functioning	Pic 4 Desc.	Perimeter controls are in place		
					
GPS Location	On photo	GPS Location	On photo		
Field Station#	11653+00	Field Station#	11657+00		
Pic 5 Desc.	End treatments in place and functional	Pic 6 Desc.	Perimeter controls, sumps and end treatments		

AFE	124300137	Date/Time	12/22/2020 2:21 PM	Report #	
Pictures					
GPS Location	On photo	GPS Location	On photo		
Field Station#	11626+04	Field Station#	11614+20		
Pic 7 Desc.	The S-HH18 crossing is stable.	Pic 8 Desc.	S-RR14 crossing stable. Stream flowing upstream of crossing. No flow downstream of equipment bridge.		
GPS Location	On photo	GPS Location	On photo		
Field Station#	11613+69	Field Station#	11608+17		
Pic 9 Desc.	The S-RR13 crossing at access road MN-258.04 is stable	Pic 10 Desc.	S-006 crossing is currently stable.		
Insert image here		Insert image here			
GPS Location		GPS Location			
Field Station#		Field Station#			
Pic 11 Desc.		Pic 12 Desc.			

A/E	124300137	Date/Time	12/22/2020 2:21 PM	Report #	
Pictures					
Insert image here			Insert image here		
GPS Location		GPS Location		Field Station#	
Field Station#		Field Station#		Pic 13 Desc.	
Insert image here			Insert image here		
GPS Location		GPS Location		Field Station#	
Field Station#		Field Station#		Pic 15 Desc.	
Insert image here			Insert image here		
GPS Location		GPS Location		Field Station#	
Field Station#		Field Station#		Pic 17 Desc.	
Insert image here			Insert image here		
Insert image here			Insert image here		



Visual Site Inspection Report

Project Name	H-600 Pipeline Spread G	AFE	124300137	Spread	H-600 Pipeline Spread G
Contractor	Precision			Report #	18372
Inspector	Jared Saunders			Date/Time	12/22/2020 2:56 PM
Permit #	TBD	Inspection Type	VA SWPP	Station Begin	11670+00
State	VA	Inspection Area	Partial	Station End	11788+50
County	Montgomery	Ground	Wet	Temperature (°F)	40.00
Municipality	N/A	Weather	Sunny	Rain Gauge (in)	0.00
				Rain Accumulation Time (days)	1.00





1. Are the approved (stamped) E&S Plan and PCSM Plan present on site? Yes
2. Are there activities occurring outside of the limits of disturbance shown on the plan drawings? (If yes, notify the MVP Environmental Permitting Coordinator and explain in comments.) No
3. Is Construction sequence outlined in the construction notes of the E&S plan set or PCSM plan set being followed? (If No, notify MVP Environmental Permitting Coordinator and explain in comments.) Yes
4. **E&S BMPs** (List BMPs and note if installed and maintained as per the plan. If corrective action is needed, a picture is required.)

E&S BMPs	Compliance Level	Corrective Action	Corrective Time Frame	Date Repaired
Cleanwater Diversion Berm	Acceptable			
Cleanwater Diversion Pipe	Acceptable			
Compost Filter Sock	Acceptable			
Equipment Bridge	Acceptable			
Rock Construction Entrance	Acceptable			
Sensitive Resource Buffer	Acceptable			
Silt Fence (Filter Fabric Fence)	Acceptable			
Silt Fence (Reinforced Filter Fabric Fence)	Acceptable			
Waterbar	Acceptable			

5. Site Conditions

Is an unauthorized discharge (such as sediment, gravel, oil, HDD fluid, etc.) occurring to waters, wetlands, or beyond defined limits of disturbance resulting from earth disturbance activity or ineffective BMP? If yes, take a photo and immediately contact MVP Environmental Permitting Coordinator.	No
Have inactive disturbed areas (stockpiles, final grade) been stabilized per state requirements?	Yes
Are slopes 3:1 and greater stabilized with appropriate BMPs as per E&S plans?	Yes
Has a new slip/slide been observed? (If yes, complete Slide Report Form)	No

AFE	124300137	Date/Time	12/22/2020 2:56 PM	Report #	18372
6. PCSM BMPs (List BMPs and note if installed and maintained as per the plan. If corrective action is needed, a picture is required.)					
PCSM BMPs	Compliance Level	Corrective Action	Corrective Time Frame	Date Repaired	
7. Identify all remedial measures that have been taken since the previous inspection was conducted.					
Comments (Reference above questions as appropriate.)					
Conducted VA SWPPP inspection from MP 221 to MP 223.8. Since last inspection Precision Pipeline has conducted ECD maintenance and ECD upgrades where needed. No forward progress has been completed due to FERC shut down. ROW has been stabilized using seed, mulch, and minor vegetation growth. No deficiencies located during VA SWPPP inspection.					
Note: It is a condition of National Pollutant Discharge Elimination System and Erosion and Sediment permits that a maintenance program be conducted to provide for the operation and maintenance of all BMPs to be inspected on a weekly basis and after each stormwater event. Please list in the space provided comments to note if repairs or replacement are needed or have been made for BMPs as a result of the inspection. Failure to conduct the required inspection may result in permit suspension or the imposition of civil penalties. If supplemental monitoring is required as part of a permit condition this form may be used to meet those monitoring requirements.					

A/E	124300137	Date/Time	12/22/2020 2:56 PM	Report #	
Pictures					
					
GPS Location	See photo for GPS location.		GPS Location	See photo for GPS location.	
Field Station#	11670+00		Field Station#	11673+00	
Pic 1 Desc.	Triple stack compost filter sock and priority one silt fence in place along LOD.		Pic 2 Desc.	ECDs in place.	
					
GPS Location	See photo for GPS location.		GPS Location	See photo for GPS location.	
Field Station#	11698+00		Field Station#	11704+10	
Pic 3 Desc.	ROW stabilized with seed and mulch.		Pic 4 Desc.	Sensitive resource buffer in place at stream S-MN22.	
					
GPS Location	See photo for GPS location.		GPS Location	See photo for GPS location.	
Field Station#	11767+00		Field Station#	11775+00	
Pic 5 Desc.	RCE in place at Main Line Valve 26.		Pic 6 Desc.	Clean water diversion pipe inlet and clean water diversion berm in place.	

A/E	124300137	Date/Time	12/22/2020 2:56 PM	Report #	
Pictures					
Insert image here			Insert image here		
GPS Location		GPS Location		Field Station#	
Field Station#		Field Station#		Pic 7 Desc.	
Insert image here			Insert image here		
GPS Location		GPS Location		Field Station#	
Field Station#		Field Station#		Pic 9 Desc.	
Insert image here			Insert image here		
GPS Location		GPS Location		Field Station#	
Field Station#		Field Station#		Pic 11 Desc.	
Insert image here			Insert image here		
Insert image here			Insert image here		

A/E	124300137	Date/Time	12/22/2020 2:56 PM	Report #	
Pictures					
Insert image here			Insert image here		
GPS Location		GPS Location		Field Station#	
Field Station#		Field Station#		Pic 13 Desc.	
Insert image here			Insert image here		
GPS Location		GPS Location		Field Station#	
Field Station#		Field Station#		Pic 15 Desc.	
Insert image here			Insert image here		
GPS Location		GPS Location		Field Station#	
Field Station#		Field Station#		Pic 17 Desc.	
Insert image here			Insert image here		
Insert image here			Insert image here		



Visual Site Inspection Report

Project Name	H-600 Pipeline Spread G	AFE	124300137	Spread	H-600 Pipeline Spread G
Contractor	Precision			Report #	18373
Inspector	Garrett Barclay			Date/Time	12/22/2020 3:50 PM
Permit #	TBD	Inspection Type	VA SWPP	Station Begin	11524+16
State	VA	Inspection Area	Partial	Station End	11600+01
County	Craig	Ground	Damp	Temperature (°F)	44.00
Municipality	N/A	Weather	Sunny	Rain Gauge (in)	0.00
				Rain Accumulation Time (days)	1.00







1. Are the approved (stamped) E&S Plan and PCSM Plan present on site? Yes
2. Are there activities occurring outside of the limits of disturbance shown on the plan drawings? (If yes, notify the MVP Environmental Permitting Coordinator and explain in comments.) No
3. Is Construction sequence outlined in the construction notes of the E&S plan set or PCSM plan set being followed? (If No, notify MVP Environmental Permitting Coordinator and explain in comments.) Yes
4. **E&S BMPs** (List BMPs and note if installed and maintained as per the plan. If corrective action is needed, a picture is required.)

E&S BMPs	Compliance Level	Corrective Action	Corrective Time Frame	Date Repaired
Compost Filter Sock	Acceptable			
Erosion Control Blanket	Acceptable			
Rock Construction Entrance	Acceptable			
Silt Fence (Filter Fabric Fence)	Acceptable			
Silt Fence (Reinforced Filter Fabric Fence)	Acceptable			

5. Site Conditions

Is an unauthorized discharge (such as sediment, gravel, oil, HDD fluid, etc.) occurring to waters, wetlands, or beyond defined limits of disturbance resulting from earth disturbance activity or ineffective BMP? If yes, take a photo and immediately contact MVP Environmental Permitting Coordinator.	No
Have inactive disturbed areas (stockpiles, final grade) been stabilized per state requirements?	Yes
Are slopes 3:1 and greater stabilized with appropriate BMPs as per E&S plans?	Yes
Has a new slip/slide been observed? (If yes, complete Slide Report Form)	No

A/E	124300137	Date/Time	12/22/2020 3:50 PM	Report #	18373
6. PCSM BMPs (List BMPs and note if installed and maintained as per the plan. If corrective action is needed, a picture is required.)					
PCSM BMPs	Compliance Level	Corrective Action	Corrective Time Frame	Date Repaired	
7. Identify all remedial measures that have been taken since the previous inspection was conducted.					
Comments (Reference above questions as appropriate.)					
Arrived at LDY 26 for morning meeting Performed SWPPP for MP 218 - MP 219 No damaged ECD's observed during inspection ROW conditions are stable and showing minimal signs of erosion No items added to the punch list					
Note: It is a condition of National Pollutant Discharge Elimination System and Erosion and Sediment permits that a maintenance program be conducted to provide for the operation and maintenance of all BMPs to be inspected on a weekly basis and after each stormwater event. Please list in the space provided comments to note if repairs or replacement are needed or have been made for BMPs as a result of the inspection. Failure to conduct the required inspection may result in permit suspension or the imposition of civil penalties. If supplemental monitoring is required as part of a permit condition this form may be used to meet those monitoring requirements.					

AFE	124300137	Date/Time	12/22/2020 3:50 PM	Report #	
Pictures					
					
GPS Location	See picture above for GPS coordinates		GPS Location	See picture above for GPS coordinates	
Field Station#	11530+00		Field Station#	11555+00	
Pic 1 Desc.	ECD's and row conditions		Pic 2 Desc.	ECD's and row conditions	
					
GPS Location	See picture above for GPS coordinates		GPS Location	See picture above for GPS coordinates	
Field Station#	11585+00		Field Station#	11562+00	
Pic 3 Desc.	ECD's and row conditions		Pic 4 Desc.	ECD's and row conditions	
					
GPS Location	See picture above for GPS coordinates		GPS Location	See picture above for GPS coordinates	
Field Station#	11568+00		Field Station#	11585+00	
Pic 5 Desc.	ECD's and row conditions		Pic 6 Desc.	ECD's and row conditions	

A/E	124300137	Date/Time	12/22/2020 3:50 PM	Report #	
Pictures					
Insert image here			Insert image here		
GPS Location		GPS Location		Field Station#	
Field Station#		Field Station#		Pic 7 Desc.	
Insert image here			Insert image here		
GPS Location		GPS Location		Field Station#	
Field Station#		Field Station#		Pic 9 Desc.	
Insert image here			Insert image here		
GPS Location		GPS Location		Field Station#	
Field Station#		Field Station#		Pic 11 Desc.	
Insert image here			Insert image here		
Insert image here			Insert image here		

A/E	124300137	Date/Time	12/22/2020 3:50 PM	Report #	
Pictures					
Insert image here			Insert image here		
GPS Location		GPS Location		Field Station#	
Field Station#		Field Station#		Pic 13 Desc.	
Insert image here			Insert image here		
GPS Location		GPS Location		Field Station#	
Field Station#		Field Station#		Pic 15 Desc.	
Insert image here			Insert image here		
GPS Location		GPS Location		Field Station#	
Field Station#		Field Station#		Pic 17 Desc.	
Insert image here			Insert image here		
Insert image here			Insert image here		



Visual Site Inspection Report

Project Name	H-600 Pipeline Spread G	AFE	124300137	Spread	H-600 Pipeline Spread G
Contractor	Precision			Report #	18403
Inspector	Garrett Barclay			Date/Time	12/23/2020 2:25 PM
Permit #	TBD	Inspection Type	VA SWPP	Station Begin	12005+00
State	VA	Inspection Area	Partial	Station End	12005+00
County	Giles	Ground	Damp	Temperature (°F)	44.00
Municipality	N/A	Weather	Sunny	Rain Gauge (in)	0.00
				Rain Accumulation Time (days)	1.00

1. Are the approved (stamped) E&S Plan and PCSM Plan present on site? Yes
2. Are there activities occurring outside of the limits of disturbance shown on the plan drawings? (If yes, notify the MVP Environmental Permitting Coordinator and explain in comments.) No
3. Is Construction sequence outlined in the construction notes of the E&S plan set or PCSM plan set being followed? (If No, notify MVP Environmental Permitting Coordinator and explain in comments.) Yes
4. **E&S BMPs** (List BMPs and note if installed and maintained as per the plan. If corrective action is needed, a picture is required.)

E&S BMPs	Compliance Level	Corrective Action	Corrective Time Frame	Date Repaired
Compost Filter Sock	Acceptable			
Rock Construction Entrance	Acceptable			
Sensitive Resource Buffer	Acceptable			
Secondary Containment	Acceptable			

5. Site Conditions	
Is an unauthorized discharge (such as sediment, gravel, oil, HDD fluid, etc.) occurring to waters, wetlands, or beyond defined limits of disturbance resulting from earth disturbance activity or ineffective BMP? If yes, take a photo and immediately contact MVP Environmental Permitting Coordinator.	No
Have inactive disturbed areas (stockpiles, final grade) been stabilized per state requirements?	Yes
Are slopes 3:1 and greater stabilized with appropriate BMPs as per E&S plans?	Yes
Has a new slip/slide been observed? (If yes, complete Slide Report Form)	No

A/E	124300137	Date/Time	12/23/2020 2:25 PM	Report #	18403
6. PCSM BMPs (List BMPs and note if installed and maintained as per the plan. If corrective action is needed, a picture is required.)					
PCSM BMPs	Compliance Level	Corrective Action	Corrective Time Frame	Date Repaired	
7. Identify all remedial measures that have been taken since the previous inspection was conducted.					
Comments (Reference above questions as appropriate.)					
Arrived at LDY 26 for morning meeting Performed SWPPP for LDY 28 & 37 No damaged ECD's observed during inspection ROW conditions are stable and showing minimal signs of erosion No items added to the punch list					
Note: It is a condition of National Pollutant Discharge Elimination System and Erosion and Sediment permits that a maintenance program be conducted to provide for the operation and maintenance of all BMPs to be inspected on a weekly basis and after each stormwater event. Please list in the space provided comments to note if repairs or replacement are needed or have been made for BMPs as a result of the inspection. Failure to conduct the required inspection may result in permit suspension or the imposition of civil penalties. If supplemental monitoring is required as part of a permit condition this form may be used to meet those monitoring requirements.					

AFE	124300137	Date/Time	12/23/2020 2:25 PM	Report #	
Pictures					
					
GPS Location	See picture above for GPS coordinates		GPS Location	See picture above for GPS coordinates	
Field Station#	12005+00		Field Station#	12005+00	
Pic 1 Desc.	ECD's and row conditions		Pic 2 Desc.	ECD's and row conditions	
					
GPS Location	See picture above for GPS coordinates		GPS Location	See picture above for GPS coordinates	
Field Station#	12005+00		Field Station#	12005+00	
Pic 3 Desc.	ECD's and row conditions		Pic 4 Desc.	ECD's and row conditions	
					
GPS Location	See picture above for GPS coordinates		GPS Location	See picture above for GPS coordinates	
Field Station#	12005+00		Field Station#	12005+00	
Pic 5 Desc.	ECD's and row conditions		Pic 6 Desc.	ECD's and row conditions	

A/E	124300137	Date/Time	12/23/2020 2:25 PM	Report #	
Pictures					
Insert image here			Insert image here		
GPS Location		GPS Location		Field Station#	
Field Station#		Field Station#		Pic 7 Desc.	
Insert image here			Insert image here		
GPS Location		GPS Location		Field Station#	
Field Station#		Field Station#		Pic 9 Desc.	
Insert image here			Insert image here		
GPS Location		GPS Location		Field Station#	
Field Station#		Field Station#		Pic 11 Desc.	
Insert image here			Insert image here		
Insert image here			Insert image here		

A/E	124300137	Date/Time	12/23/2020 2:25 PM	Report #	
Pictures					
Insert image here			Insert image here		
GPS Location		GPS Location		Field Station#	
Field Station#		Field Station#		Pic 13 Desc.	
Insert image here			Insert image here		
GPS Location		GPS Location		Field Station#	
Field Station#		Field Station#		Pic 15 Desc.	
Insert image here			Insert image here		
GPS Location		GPS Location		Field Station#	
Field Station#		Field Station#		Pic 17 Desc.	
Insert image here			Insert image here		
Insert image here			Insert image here		



Visual Site Inspection Report

Project Name	H-600 Pipeline Spread G	AFE	124300137	Spread	H-600 Pipeline Spread G
Contractor	Precision			Report #	18404
Inspector	Jared Saunders			Date/Time	12/23/2020 2:44 PM
Permit #	TBD	Inspection Type	VA SWPP	Station Begin	12005+00
State	VA	Inspection Area	Partial	Station End	12005+00
County	Giles	Ground	Damp	Temperature (°F)	47.00
Municipality	N/A	Weather	Sunny	Rain Gauge (in)	0.00
				Rain Accumulation Time (days)	1.00

1. Are the approved (stamped) E&S Plan and PCSM Plan present on site? Yes
2. Are there activities occurring outside of the limits of disturbance shown on the plan drawings? (If yes, notify the MVP Environmental Permitting Coordinator and explain in comments.) No
3. Is Construction sequence outlined in the construction notes of the E&S plan set or PCSM plan set being followed? (If No, notify MVP Environmental Permitting Coordinator and explain in comments.) Yes
4. **E&S BMPs** (List BMPs and note if installed and maintained as per the plan. If corrective action is needed, a picture is required.)

E&S BMPs	Compliance Level	Corrective Action	Corrective Time Frame	Date Repaired
Compost Filter Sock				
Culvert				
Roadside Ditch				
Waste Management				
Rock Construction Entrance				
Secondary Containment				

5. Site Conditions

Is an unauthorized discharge (such as sediment, gravel, oil, HDD fluid, etc.) occurring to waters, wetlands, or beyond defined limits of disturbance resulting from earth disturbance activity or ineffective BMP? If yes, take a photo and immediately contact MVP Environmental Permitting Coordinator.	No
Have inactive disturbed areas (stockpiles, final grade) been stabilized per state requirements?	Yes
Are slopes 3:1 and greater stabilized with appropriate BMPs as per E&S plans?	Yes
Has a new slip/slide been observed? (If yes, complete Slide Report Form)	No

A/E	124300137	Date/Time	12/23/2020 2:44 PM	Report #	18404
6. PCSM BMPs (List BMPs and note if installed and maintained as per the plan. If corrective action is needed, a picture is required.)					
PCSM BMPs	Compliance Level	Corrective Action	Corrective Time Frame	Date Repaired	
7. Identify all remedial measures that have been taken since the previous inspection was conducted.					
Comments (Reference above questions as appropriate.)					
Conducted VA SWPPP inspection at lay down yard 26 and lay down yard 29. Checked equipment in yards for leaks. No leaks observed. All perimeter ECDs in place and functional. Secondary containment in place at stationary equipment. No deficiencies located during VA SWPPP inspection.					
Note: It is a condition of National Pollutant Discharge Elimination System and Erosion and Sediment permits that a maintenance program be conducted to provide for the operation and maintenance of all BMPs to be inspected on a weekly basis and after each stormwater event. Please list in the space provided comments to note if repairs or replacement are needed or have been made for BMPs as a result of the inspection. Failure to conduct the required inspection may result in permit suspension or the imposition of civil penalties. If supplemental monitoring is required as part of a permit condition this form may be used to meet those monitoring requirements.					

A/E	124300137	Date/Time	12/23/2020 2:44 PM	Report #	
Pictures					
					
GPS Location	See photo for GPS location.		GPS Location	See photo for GPS location.	
Field Station#	12005+00		Field Station#	12005+00	
Pic 1 Desc.	Triple stack compost filter sock in place around drainage.		Pic 2 Desc.	Dumpsters being utilized for trash management.	
					
GPS Location	See photo for GPS location.		GPS Location	See photo for GPS location.	
Field Station#	12005+00		Field Station#	12005+00	
Pic 3 Desc.	18 inch compost filter sock in place along LOD.		Pic 4 Desc.	RCE in place LDY 26 entrance.	
					
GPS Location	See photo for GPS location.		GPS Location	See photo for GPS location.	
Field Station#	12005+00		Field Station#	12005+00	
Pic 5 Desc.	Triple stack compost filter sock in place along LOD.		Pic 6 Desc.	LDY 29 is stabilized with rock.	

A/E	124300137	Date/Time	12/23/2020 2:44 PM	Report #	
Pictures					
Insert image here			Insert image here		
GPS Location		GPS Location		Field Station#	
Field Station#		Field Station#		Pic 7 Desc.	
Insert image here			Insert image here		
GPS Location		GPS Location		Field Station#	
Field Station#		Field Station#		Pic 9 Desc.	
Insert image here			Insert image here		
GPS Location		GPS Location		Field Station#	
Field Station#		Field Station#		Pic 11 Desc.	
Insert image here			Insert image here		
Insert image here			Insert image here		

A/E	124300137	Date/Time	12/23/2020 2:44 PM	Report #	
Pictures					
Insert image here			Insert image here		
GPS Location		GPS Location		Field Station#	
Field Station#		Field Station#		Pic 13 Desc.	
Insert image here			Insert image here		
GPS Location		GPS Location		Field Station#	
Field Station#		Field Station#		Pic 15 Desc.	
Insert image here			Insert image here		
GPS Location		GPS Location		Field Station#	
Field Station#		Field Station#		Pic 17 Desc.	
Insert image here			Insert image here		
Insert image here			Insert image here		



Visual Site Inspection Report

Project Name	H-600 Pipeline Spread G	AFE	124300137	Spread	H-600 Pipeline Spread G
Contractor	Precision			Report #	18458
Inspector	Jared Saunders			Date/Time	12/24/2020 10:46 AM
Permit #	TBD	Inspection Type	VA SWPP	Station Begin	10670+00
State	VA	Inspection Area	Partial	Station End	10930+00
County	Giles	Ground	Muddy	Temperature (°F)	40.00
Municipality	N/A	Weather	Light Rain	Rain Gauge (in)	0.00
				Rain Accumulation Time (days)	1.00







1. Are the approved (stamped) E&S Plan and PCSM Plan present on site? Yes
2. Are there activities occurring outside of the limits of disturbance shown on the plan drawings? (If yes, notify the MVP Environmental Permitting Coordinator and explain in comments.) No
3. Is Construction sequence outlined in the construction notes of the E&S plan set or PCSM plan set being followed? (If No, notify MVP Environmental Permitting Coordinator and explain in comments.) Yes
4. **E&S BMPs** (List BMPs and note if installed and maintained as per the plan. If corrective action is needed, a picture is required.)

E&S BMPs	Compliance Level	Corrective Action	Corrective Time Frame	Date Repaired
Compost Filter Sock	Acceptable			
Culvert	Acceptable			
Equipment Bridge	Acceptable			
Erosion Control Blanket	Acceptable			
Housekeeping	Acceptable			
Rock Construction Entrance	Acceptable			
Sensitive Resource Buffer	Acceptable			
Silt Fence (Filter Fabric Fence)	Acceptable			
Waterbar	Acceptable			

5. Site Conditions

Is an unauthorized discharge (such as sediment, gravel, oil, HDD fluid, etc.) occurring to waters, wetlands, or beyond defined limits of disturbance resulting from earth disturbance activity or ineffective BMP? If yes, take a photo and immediately contact MVP Environmental Permitting Coordinator.	No
Have inactive disturbed areas (stockpiles, final grade) been stabilized per state requirements?	Yes
Are slopes 3:1 and greater stabilized with appropriate BMPs as per E&S plans?	Yes
Has a new slip/slide been observed? (If yes, complete Slide Report Form)	No

A/E	124300137	Date/Time	12/24/2020 10:46 AM	Report #	18458
6. PCSM BMPs (List BMPs and note if installed and maintained as per the plan. If corrective action is needed, a picture is required.)					
PCSM BMPs	Compliance Level	Corrective Action	Corrective Time Frame	Date Repaired	
7. Identify all remedial measures that have been taken since the previous inspection was conducted.					
Comments (Reference above questions as appropriate.)					
Conducted VA SWPPP inspection from MP 201.7 to MP 207.0. Since last inspection Precision Pipeline has conducted ECD maintenance and ECD upgrades where needed. No forward progress has been completed due to FERC shut down. Right of way has been stabilized using seed, mulch, and natural vegetation. No deficiencies located during VA SWPPP inspection.					
Note: It is a condition of National Pollutant Discharge Elimination System and Erosion and Sediment permits that a maintenance program be conducted to provide for the operation and maintenance of all BMPs to be inspected on a weekly basis and after each stormwater event. Please list in the space provided comments to note if repairs or replacement are needed or have been made for BMPs as a result of the inspection. Failure to conduct the required inspection may result in permit suspension or the imposition of civil penalties. If supplemental monitoring is required as part of a permit condition this form may be used to meet those monitoring requirements.					

A/E	124300137	Date/Time	12/24/2020 10:46 AM	Report #	
Pictures					
					
GPS Location	See photo for GPS location.		GPS Location	See photo for GPS location.	
Field Station#	10711+00		Field Station#	10702+00	
Pic 1 Desc.	CFS in place along AR 241.04.		Pic 2 Desc.	Steep slope stabilized with ECB.	
					
GPS Location	See photo for GPS location.		GPS Location	See photo for GPS location.	
Field Station#	10698+00		Field Station#	10696+00	
Pic 3 Desc.	Sensitive resource buffer in place at stream S-G32.		Pic 4 Desc.	RCE in place at Buffalo Anklets Road.	
					
GPS Location	See photo for GPS location.		GPS Location	See photo for GPS location.	
Field Station#	10883+00		Field Station#	10883+50	
Pic 5 Desc.	Sensitive resource buffer in place at stream S-A32.		Pic 6 Desc.	RCE in place at Kow Camp Road.	

A/E	124300137	Date/Time	12/24/2020 10:46 AM	Report #	
Pictures					
Insert image here			Insert image here		
GPS Location		GPS Location		Field Station#	
Field Station#		Field Station#		Pic 7 Desc.	
Insert image here			Insert image here		
GPS Location		GPS Location		Field Station#	
Field Station#		Field Station#		Pic 9 Desc.	
Insert image here			Insert image here		
GPS Location		GPS Location		Field Station#	
Field Station#		Field Station#		Pic 11 Desc.	
Insert image here			Insert image here		
Insert image here			Insert image here		

A/E	124300137	Date/Time	12/24/2020 10:46 AM	Report #	
Pictures					
Insert image here			Insert image here		
GPS Location		GPS Location		Field Station#	
Field Station#		Field Station#		Pic 13 Desc.	
Insert image here			Insert image here		
GPS Location		GPS Location		Field Station#	
Field Station#		Field Station#		Pic 15 Desc.	
Insert image here			Insert image here		
GPS Location		GPS Location		Field Station#	
Field Station#		Field Station#		Pic 17 Desc.	
Insert image here			Insert image here		
Insert image here			Insert image here		



Visual Site Inspection Report

Project Name	H-600 Pipeline Spread G	AFE	124300137	Spread	H-600 Pipeline Spread G
Contractor	Precision			Report #	18464
Inspector	Garrett Barclay			Date/Time	12/24/2020 3:50 PM
Permit #	TBD	Inspection Type	VA SWPP	Station Begin	10929+62
State	VA	Inspection Area	Partial	Station End	11064+53
County	Giles	Ground	Wet	Temperature (°F)	44.00
Municipality	N/A	Weather	Light Rain	Rain Gauge (in)	0.00
				Rain Accumulation Time (days)	1.00







1. Are the approved (stamped) E&S Plan and PCSM Plan present on site? Yes
2. Are there activities occurring outside of the limits of disturbance shown on the plan drawings? (If yes, notify the MVP Environmental Permitting Coordinator and explain in comments.) No
3. Is Construction sequence outlined in the construction notes of the E&S plan set or PCSM plan set being followed? (If No, notify MVP Environmental Permitting Coordinator and explain in comments.) Yes
4. **E&S BMPs** (List BMPs and note if installed and maintained as per the plan. If corrective action is needed, a picture is required.)

E&S BMPs	Compliance Level	Corrective Action	Corrective Time Frame	Date Repaired
Compost Filter Sock	Acceptable			
Housekeeping				
Rock Construction Entrance				
Sensitive Resource Buffer				
Silt Fence (Filter Fabric Fence)				
Silt Fence (Reinforced Filter Fabric Fence)				
Vegetative Stabilization (Temporary)				
Waterbar				
Waterbar End Treatment				

5. Site Conditions

Is an unauthorized discharge (such as sediment, gravel, oil, HDD fluid, etc.) occurring to waters, wetlands, or beyond defined limits of disturbance resulting from earth disturbance activity or ineffective BMP? If yes, take a photo and immediately contact MVP Environmental Permitting Coordinator.	No
Have inactive disturbed areas (stockpiles, final grade) been stabilized per state requirements?	Yes
Are slopes 3:1 and greater stabilized with appropriate BMPs as per E&S plans?	Yes
Has a new slip/slide been observed? (If yes, complete Slide Report Form)	No

A/E	124300137	Date/Time	12/24/2020 3:50 PM	Report #	18464
6. PCSM BMPs (List BMPs and note if installed and maintained as per the plan. If corrective action is needed, a picture is required.)					
PCSM BMPs	Compliance Level	Corrective Action	Corrective Time Frame	Date Repaired	
7. Identify all remedial measures that have been taken since the previous inspection was conducted.					
Comments (Reference above questions as appropriate.)					
Arrived at LDY 26 for morning meeting Performed SWPPP for MP 207 - MP 209.5 No damaged ECD's observed during inspection ROW conditions are stable and showing minimal signs of erosion No items added to the punch list					
Note: It is a condition of National Pollutant Discharge Elimination System and Erosion and Sediment permits that a maintenance program be conducted to provide for the operation and maintenance of all BMPs to be inspected on a weekly basis and after each stormwater event. Please list in the space provided comments to note if repairs or replacement are needed or have been made for BMPs as a result of the inspection. Failure to conduct the required inspection may result in permit suspension or the imposition of civil penalties. If supplemental monitoring is required as part of a permit condition this form may be used to meet those monitoring requirements.					

A/E	124300137	Date/Time	12/24/2020 3:50 PM	Report #	
Pictures					
					
GPS Location	See picture above for GPS coordinates		GPS Location	See picture above for GPS coordinates	
Field Station#	10931+00		Field Station#	10930+00	
Pic 1 Desc.	ECD's and row conditions		Pic 2 Desc.	ECD's and row conditions	
					
GPS Location	See picture above for GPS coordinates		GPS Location	See picture above for GPS coordinates	
Field Station#	10928+00		Field Station#	11023+00	
Pic 3 Desc.	ECD's and row conditions		Pic 4 Desc.	ECD's and row conditions	
					
GPS Location	See picture above for GPS coordinates		GPS Location	See picture above for GPS coordinates	
Field Station#	11026+00		Field Station#	11023+00	
Pic 5 Desc.	ECD's and row conditions		Pic 6 Desc.	ECD's and row conditions	

A/E	124300137	Date/Time	12/24/2020 3:50 PM	Report #	
Pictures					
Insert image here			Insert image here		
GPS Location		GPS Location		Field Station#	
Field Station#		Field Station#		Pic 7 Desc.	
Insert image here			Insert image here		
GPS Location		GPS Location		Field Station#	
Field Station#		Field Station#		Pic 9 Desc.	
Insert image here			Insert image here		
GPS Location		GPS Location		Field Station#	
Field Station#		Field Station#		Pic 11 Desc.	
Insert image here			Insert image here		
GPS Location		GPS Location		Field Station#	
Field Station#		Field Station#		Pic 12 Desc.	

A/E	124300137	Date/Time	12/24/2020 3:50 PM	Report #	
Pictures					
Insert image here			Insert image here		
GPS Location		GPS Location		Field Station#	
Field Station#		Field Station#		Pic 13 Desc.	
Insert image here			Insert image here		
GPS Location		GPS Location		Field Station#	
Field Station#		Field Station#		Pic 15 Desc.	
Insert image here			Insert image here		
GPS Location		GPS Location		Field Station#	
Field Station#		Field Station#		Pic 17 Desc.	
Insert image here			Insert image here		
Insert image here			Insert image here		