



## Visual Site Inspection Report

<b>Project Name</b>	H-600 Pipeline Spread G	<b>AFE</b>	124300137	<b>Spread</b>	H-600 Pipeline Spread G
<b>Contractor</b>	Precision			<b>Report #</b>	18505
<b>Inspector</b>	Jared Saunders			<b>Date/Time</b>	12/28/2020 3:01 PM
<b>Permit #</b>	TBD	<b>Inspection Type</b>	VA SWPP	<b>Station Begin</b>	11254+99
<b>State</b>	VA	<b>Inspection Area</b>	Partial	<b>Station End</b>	11524+16
<b>County</b>	Giles	<b>Ground</b>	Wet	<b>Temperature (°F)</b>	45.00
<b>Municipality</b>	N/A	<b>Weather</b>	Cloudy	<b>Rain Gauge (in)</b>	0.00
				<b>Rain Accumulation Time (days)</b>	1.00

- Are the approved (stamped) E&S Plan and PCSM Plan present on site? Yes
- Are there activities occurring outside of the limits of disturbance shown on the plan drawings? (If yes, notify the MVP Environmental Permitting Coordinator and explain in comments.) No
- Is Construction sequence outlined in the construction notes of the E&S plan set or PCSM plan set being followed? (If No, notify MVP Environmental Permitting Coordinator and explain in comments.) Yes
- E&S BMPs** (List BMPs and note if installed and maintained as per the plan. If corrective action is needed, a picture is required.)

E&S BMPs	Compliance Level	Corrective Action	Corrective Time Frame	Date Repaired
Broad-Based Dip	Acceptable			
Cleanwater Diversion Berm	Acceptable			
Cleanwater Diversion Pipe	Acceptable			
Compost Filter Sock	Acceptable			
Culvert	Acceptable			
Equipment Bridge	Acceptable			
Housekeeping	Acceptable			
Rock Construction Entrance	Acceptable			
Silt Fence (Filter Fabric Fence)	Acceptable			

### 5. Site Conditions

Is an unauthorized discharge (such as sediment, gravel, oil, HDD fluid, etc.) occurring to waters, wetlands, or beyond defined limits of disturbance resulting from earth disturbance activity or ineffective BMP? If yes, take a photo and immediately contact MVP Environmental Permitting Coordinator.	No
Have inactive disturbed areas (stockpiles, final grade) been stabilized per state requirements?	Yes
Are slopes 3:1 and greater stabilized with appropriate BMPs as per E&S plans?	Yes
Has a new slip/slide been observed? (If yes, complete Slide Report Form)	No

<b>A/E</b>	124300137	<b>Date/Time</b>	12/28/2020 3:01 PM	<b>Report #</b>	18505
<b>6. PCSM BMPs</b> (List BMPs and note if installed and maintained as per the plan. If corrective action is needed, a picture is required.)					
<b>PCSM BMPs</b>	<b>Compliance Level</b>	<b>Corrective Action</b>	<b>Corrective Time Frame</b>	<b>Date Repaired</b>	
<b>7. Identify all remedial measures that have been taken since the previous inspection was conducted.</b>					
<b>Comments</b> (Reference above questions as appropriate.)					
Conducted VA SWPPP inspection from MP 213.1 to MP 218.3. Since last inspection Precision Pipeline has conducted ECD maintenance and ECD upgrades where needed. No forward progress has been completed due to FERC shut down. Right of way has been stabilized using seed, mulch, and natural vegetation. No deficiencies located during VA SWPPP inspection.					
<b>Note:</b> It is a condition of National Pollutant Discharge Elimination System and Erosion and Sediment permits that a maintenance program be conducted to provide for the operation and maintenance of all BMPs to be inspected on a weekly basis and after each stormwater event. Please list in the space provided comments to note if repairs or replacement are needed or have been made for BMPs as a result of the inspection. Failure to conduct the required inspection may result in permit suspension or the imposition of civil penalties. If supplemental monitoring is required as part of a permit condition this form may be used to meet those monitoring requirements.					

<b>AFE</b>	124300137	<b>Date/Time</b>	12/28/2020 3:01 PM	<b>Report #</b>	
<b>Pictures</b>					
 <p>             Date &amp; Time Wed, Dec 30, 2020 1:53:40 EST              Position: +037.309545N / -80.641934W (43.345171)              Altitude: 2146ft (654.07m)              Datum: WGS-84              Azimuth/Bearing: 300° 100% (300°) True (±10°)              Elevation Angle: -07.8°              Horizon Angle: -05.0°              Zoom: 1.0X              11489+00           </p>		 <p>             Date &amp; Time Wed, Dec 30, 2020 1:53:40 EST              Position: +037.309545N / -80.641934W (43.345171)              Altitude: 2146ft (654.07m)              Datum: WGS-84              Azimuth/Bearing: 183° 502W (183°) True (±10°)              Elevation Angle: -07.8°              Horizon Angle: -05.0°              Zoom: 1.0X              11487+00           </p>		<b>GPS Location</b>	See photo for GPS location.
<b>Field Station#</b>	11489+00	<b>Field Station#</b>	11487+00	<b>GPS Location</b>	See photo for GPS location.
<b>Pic 1 Desc.</b>	RCE in place at Stevers Gap Road.	<b>Pic 2 Desc.</b>	Rock lined channel in place.	<b>GPS Location</b>	See photo for GPS location.
 <p>             Date &amp; Time Wed, Dec 30, 2020 1:53:40 EST              Position: +037.324203N / -80.643178W (43.345171)              Altitude: 2146ft (654.07m)              Datum: WGS-84              Azimuth/Bearing: 355° N05W (355°) True (±10°)              Elevation Angle: -16.7°              Horizon Angle: -00.8°              Zoom: 1.0X              11488+50           </p>		 <p>             Date &amp; Time Wed, Dec 30, 2020 1:53:40 EST              Position: +037.309545N / -80.641934W (43.345171)              Altitude: 2146ft (654.07m)              Datum: WGS-84              Azimuth/Bearing: 300° 100% (300°) True (±10°)              Elevation Angle: -07.8°              Horizon Angle: -05.0°              Zoom: 1.0X              11354+00           </p>		<b>GPS Location</b>	See photo for GPS location.
<b>Field Station#</b>	11488+50	<b>Field Station#</b>	11354+00	<b>GPS Location</b>	See photo for GPS location.
<b>Pic 3 Desc.</b>	Clean water diversion pipe and plunge pool in place.	<b>Pic 4 Desc.</b>	Vertical cut bank stabilized with ECB.	<b>GPS Location</b>	See photo for GPS location.
 <p>             Date &amp; Time Wed, Dec 30, 2020 1:53:40 EST              Position: +037.309545N / -80.641934W (43.345171)              Altitude: 2146ft (654.07m)              Datum: WGS-84              Azimuth/Bearing: 300° 100% (300°) True (±10°)              Elevation Angle: -07.8°              Horizon Angle: -05.0°              Zoom: 1.0X              11353+00           </p>		 <p>             Date &amp; Time Wed, Dec 30, 2020 1:53:40 EST              Position: +037.309545N / -80.641934W (43.345171)              Altitude: 2146ft (654.07m)              Datum: WGS-84              Azimuth/Bearing: 231° N29W (231°) True (±10°)              Elevation Angle: -14.7°              Horizon Angle: -00.2°              Zoom: 1.0X              11353+25           </p>		<b>GPS Location</b>	See photo for GPS location.
<b>Field Station#</b>	11353+00	<b>Field Station#</b>	11353+75	<b>GPS Location</b>	See photo for GPS location.
<b>Pic 5 Desc.</b>	Sensitive resource buffer in place at stream.	<b>Pic 6 Desc.</b>	CFS in place along access road 256.02.	<b>GPS Location</b>	See photo for GPS location.

<b>A/E</b>	124300137	<b>Date/Time</b>	12/28/2020 3:01 PM	<b>Report #</b>	
<b>Pictures</b>					
Insert image here			Insert image here		
<b>GPS Location</b>		<b>GPS Location</b>		<b>Field Station#</b>	
<b>Field Station#</b>		<b>Field Station#</b>		<b>Pic 7 Desc.</b>	
Insert image here			Insert image here		
<b>GPS Location</b>		<b>GPS Location</b>		<b>Field Station#</b>	
<b>Field Station#</b>		<b>Field Station#</b>		<b>Pic 9 Desc.</b>	
Insert image here			Insert image here		
<b>GPS Location</b>		<b>GPS Location</b>		<b>Field Station#</b>	
<b>Field Station#</b>		<b>Field Station#</b>		<b>Pic 11 Desc.</b>	
Insert image here			Insert image here		
Insert image here			Insert image here		

<b>A/E</b>	124300137	<b>Date/Time</b>	12/28/2020 3:01 PM	<b>Report #</b>	
<b>Pictures</b>					
Insert image here			Insert image here		
<b>GPS Location</b>		<b>GPS Location</b>		<b>Field Station#</b>	
<b>Field Station#</b>		<b>Field Station#</b>		<b>Pic 13 Desc.</b>	
Insert image here			Insert image here		
<b>GPS Location</b>		<b>GPS Location</b>		<b>Field Station#</b>	
<b>Field Station#</b>		<b>Field Station#</b>		<b>Pic 15 Desc.</b>	
Insert image here			Insert image here		
<b>GPS Location</b>		<b>GPS Location</b>		<b>Field Station#</b>	
<b>Field Station#</b>		<b>Field Station#</b>		<b>Pic 17 Desc.</b>	
Insert image here			Insert image here		
Insert image here			Insert image here		



# Visual Site Inspection Report

<b>Project Name</b>	H-600 Pipeline Spread G	<b>AFE</b>	124300137	<b>Spread</b>	H-600 Pipeline Spread G
<b>Contractor</b>	Precision			<b>Report #</b>	18506
<b>Inspector</b>	Garrett Barclay			<b>Date/Time</b>	12/28/2020 3:21 PM
<b>Permit #</b>	TBD	<b>Inspection Type</b>	VA SWPP	<b>Station Begin</b>	11064+53
<b>State</b>	VA	<b>Inspection Area</b>	Partial	<b>Station End</b>	11254+99
<b>County</b>	Giles	<b>Ground</b>	Damp	<b>Temperature (°F)</b>	34.00
<b>Municipality</b>	N/A	<b>Weather</b>	Cloudy	<b>Rain Gauge (in)</b>	0.00
				<b>Rain Accumulation Time (days)</b>	1.00

1. Are the approved (stamped) E&S Plan and PCSM Plan present on site? Yes
2. Are there activities occurring outside of the limits of disturbance shown on the plan drawings? (If yes, notify the MVP Environmental Permitting Coordinator and explain in comments.) No
3. Is Construction sequence outlined in the construction notes of the E&S plan set or PCSM plan set being followed? (If No, notify MVP Environmental Permitting Coordinator and explain in comments.) Yes
4. **E&S BMPs** (List BMPs and note if installed and maintained as per the plan. If corrective action is needed, a picture is required.)







E&S BMPs	Compliance Level	Corrective Action	Corrective Time Frame	Date Repaired
Compost Filter Sock	Acceptable			
Erosion Control Blanket	Acceptable			
Rock Construction Entrance	Acceptable			
Silt Fence (Filter Fabric Fence)	Acceptable			
Silt Fence (Reinforced Filter Fabric Fence)	Acceptable			
Vegetative Stabilization (Temporary)	Acceptable			
Waterbar	Acceptable			
Waterbar End Treatment	Acceptable			

## 5. Site Conditions

Is an unauthorized discharge (such as sediment, gravel, oil, HDD fluid, etc.) occurring to waters, wetlands, or beyond defined limits of disturbance resulting from earth disturbance activity or ineffective BMP? If yes, take a photo and immediately contact MVP Environmental Permitting Coordinator.	No
Have inactive disturbed areas (stockpiles, final grade) been stabilized per state requirements?	Yes
Are slopes 3:1 and greater stabilized with appropriate BMPs as per E&S plans?	Yes
Has a new slip/slide been observed? (If yes, complete Slide Report Form)	No

<b>AFE</b>	124300137	<b>Date/Time</b>	12/28/2020 3:21 PM	<b>Report #</b>	18506
<b>6. PCSM BMPs</b> (List BMPs and note if installed and maintained as per the plan. If corrective action is needed, a picture is required.)					
<b>PCSM BMPs</b>	<b>Compliance Level</b>	<b>Corrective Action</b>	<b>Corrective Time Frame</b>	<b>Date Repaired</b>	
<b>7. Identify all remedial measures that have been taken since the previous inspection was conducted.</b>					
<b>Comments</b> (Reference above questions as appropriate.)					
Arrived at LDY 26 for morning meeting Performed SWPPP for MP 209.5 - MP 212.6 No damaged ECD's observed during inspection ROW conditions are stable and showing minimal signs of erosion No items added to the punch list					
<b>Note:</b> It is a condition of National Pollutant Discharge Elimination System and Erosion and Sediment permits that a maintenance program be conducted to provide for the operation and maintenance of all BMPs to be inspected on a weekly basis and after each stormwater event. Please list in the space provided comments to note if repairs or replacement are needed or have been made for BMPs as a result of the inspection. Failure to conduct the required inspection may result in permit suspension or the imposition of civil penalties. If supplemental monitoring is required as part of a permit condition this form may be used to meet those monitoring requirements.					



<b>A/E</b>	124300137	<b>Date/Time</b>	12/28/2020 3:21 PM	<b>Report #</b>	
<b>Pictures</b>					
					
<b>GPS Location</b>	See picture above for GPS coordinates		<b>GPS Location</b>	See picture above for GPS coordinates	
<b>Field Station#</b>	11218+00		<b>Field Station#</b>	11225+00	
<b>Pic 1 Desc.</b>	ECD's and row conditions		<b>Pic 2 Desc.</b>	ECD's and row conditions	
					
<b>GPS Location</b>	See picture above for GPS coordinates		<b>GPS Location</b>	See picture above for GPS coordinates	
<b>Field Station#</b>	11230+00		<b>Field Station#</b>	11170+00	
<b>Pic 3 Desc.</b>	ECD's and row conditions		<b>Pic 4 Desc.</b>	ECD's and row conditions	
					
<b>GPS Location</b>	See picture above for GPS coordinates		<b>GPS Location</b>	See picture above for GPS coordinates	
<b>Field Station#</b>	11140+00		<b>Field Station#</b>	11130+00	
<b>Pic 5 Desc.</b>	ECD's and row conditions		<b>Pic 6 Desc.</b>	ECD's and row conditions	



<b>A/E</b>	124300137	<b>Date/Time</b>	12/28/2020 3:21 PM	<b>Report #</b>	
<b>Pictures</b>					
Insert image here			Insert image here		
<b>GPS Location</b>		<b>GPS Location</b>		<b>Field Station#</b>	
<b>Field Station#</b>		<b>Field Station#</b>		<b>Pic 7 Desc.</b>	
Insert image here			Insert image here		
<b>GPS Location</b>		<b>GPS Location</b>		<b>Field Station#</b>	
<b>Field Station#</b>		<b>Field Station#</b>		<b>Pic 9 Desc.</b>	
Insert image here			Insert image here		
<b>GPS Location</b>		<b>GPS Location</b>		<b>Field Station#</b>	
<b>Field Station#</b>		<b>Field Station#</b>		<b>Pic 11 Desc.</b>	
Insert image here			Insert image here		
Insert image here			Insert image here		

<b>A/E</b>	124300137	<b>Date/Time</b>	12/28/2020 3:21 PM	<b>Report #</b>	
<b>Pictures</b>					
Insert image here			Insert image here		
<b>GPS Location</b>		<b>GPS Location</b>		<b>Field Station#</b>	
<b>Field Station#</b>		<b>Field Station#</b>		<b>Pic 13 Desc.</b>	
Insert image here			Insert image here		
<b>GPS Location</b>		<b>GPS Location</b>		<b>Field Station#</b>	
<b>Field Station#</b>		<b>Field Station#</b>		<b>Pic 15 Desc.</b>	
Insert image here			Insert image here		
<b>GPS Location</b>		<b>GPS Location</b>		<b>Field Station#</b>	
<b>Field Station#</b>		<b>Field Station#</b>		<b>Pic 17 Desc.</b>	
Insert image here			Insert image here		
Insert image here			Insert image here		



## Visual Site Inspection Report

<b>Project Name</b>	H-600 Pipeline Spread G	<b>AFE</b>	124300137	<b>Spread</b>	H-600 Pipeline Spread G
<b>Contractor</b>	Precision			<b>Report #</b>	18549
<b>Inspector</b>	Garrett Barclay			<b>Date/Time</b>	12/29/2020 3:08 PM
<b>Permit #</b>	TBD	<b>Inspection Type</b>	VA SWPP	<b>Station Begin</b>	11524+16
<b>State</b>	VA	<b>Inspection Area</b>	Partial	<b>Station End</b>	11670+00
<b>County</b>	Giles	<b>Ground</b>	Damp	<b>Temperature (°F)</b>	34.00
<b>Municipality</b>	N/A	<b>Weather</b>	Sunny	<b>Rain Gauge (in)</b>	0.00
				<b>Rain Accumulation Time (days)</b>	1.00







1. Are the approved (stamped) E&S Plan and PCSM Plan present on site? Yes
2. Are there activities occurring outside of the limits of disturbance shown on the plan drawings? (If yes, notify the MVP Environmental Permitting Coordinator and explain in comments.) No
3. Is Construction sequence outlined in the construction notes of the E&S plan set or PCSM plan set being followed? (If No, notify MVP Environmental Permitting Coordinator and explain in comments.) Yes
4. **E&S BMPs** (List BMPs and note if installed and maintained as per the plan. If corrective action is needed, a picture is required.)

E&S BMPs	Compliance Level	Corrective Action	Corrective Time Frame	Date Repaired
Compost Filter Sock	Acceptable			
Erosion Control Blanket	Acceptable			
Rock Construction Entrance	Acceptable			
Silt Fence (Filter Fabric Fence)	Acceptable			
Silt Fence (Reinforced Filter Fabric Fence)	Acceptable			
Vegetative Stabilization (Temporary)	Acceptable			
Waterbar	Acceptable			
Waterbar End Treatment	Acceptable			

### 5. Site Conditions

Is an unauthorized discharge (such as sediment, gravel, oil, HDD fluid, etc.) occurring to waters, wetlands, or beyond defined limits of disturbance resulting from earth disturbance activity or ineffective BMP? If yes, take a photo and immediately contact MVP Environmental Permitting Coordinator.	No
Have inactive disturbed areas (stockpiles, final grade) been stabilized per state requirements?	Yes
Are slopes 3:1 and greater stabilized with appropriate BMPs as per E&S plans?	Yes
Has a new slip/slide been observed? (If yes, complete Slide Report Form)	No

<b>A/E</b>	124300137	<b>Date/Time</b>	12/29/2020 3:08 PM	<b>Report #</b>	18549
<b>6. PCSM BMPs</b> (List BMPs and note if installed and maintained as per the plan. If corrective action is needed, a picture is required.)					
<b>PCSM BMPs</b>	<b>Compliance Level</b>	<b>Corrective Action</b>	<b>Corrective Time Frame</b>	<b>Date Repaired</b>	
<b>7. Identify all remedial measures that have been taken since the previous inspection was conducted.</b>					
<b>Comments</b> (Reference above questions as appropriate.)					
Arrived at LDY 26 for morning meeting Performed SWPPP for MP 218 - MP 221 No damaged ECD's observed during inspection ROW conditions are stable and showing minimal signs of erosion No items added to the punch list					
<b>Note:</b> It is a condition of National Pollutant Discharge Elimination System and Erosion and Sediment permits that a maintenance program be conducted to provide for the operation and maintenance of all BMPs to be inspected on a weekly basis and after each stormwater event. Please list in the space provided comments to note if repairs or replacement are needed or have been made for BMPs as a result of the inspection. Failure to conduct the required inspection may result in permit suspension or the imposition of civil penalties. If supplemental monitoring is required as part of a permit condition this form may be used to meet those monitoring requirements.					

<b>A/E</b>	124300137	<b>Date/Time</b>	12/29/2020 3:08 PM	<b>Report #</b>	
<b>Pictures</b>					
					
<b>GPS Location</b>	See picture above for GPS coordinates		<b>GPS Location</b>	See picture above for GPS coordinates	
<b>Field Station#</b>	11525+00		<b>Field Station#</b>	11530+00	
<b>Pic 1 Desc.</b>	ECD's and row conditions		<b>Pic 2 Desc.</b>	ECD's and row conditions	
					
<b>GPS Location</b>	See picture above for GPS coordinates		<b>GPS Location</b>	See picture above for GPS coordinates	
<b>Field Station#</b>	11588+00		<b>Field Station#</b>	11588+00	
<b>Pic 3 Desc.</b>	ECD's and row conditions		<b>Pic 4 Desc.</b>	ECD's and row conditions	
					
<b>GPS Location</b>	See picture above for GPS coordinates		<b>GPS Location</b>	See picture above for GPS coordinates	
<b>Field Station#</b>	11624+00		<b>Field Station#</b>	11608+00	
<b>Pic 5 Desc.</b>	ECD's and row conditions		<b>Pic 6 Desc.</b>	ECD's and row conditions	



<b>A/E</b>	124300137	<b>Date/Time</b>	12/29/2020 3:08 PM	<b>Report #</b>	
<b>Pictures</b>					
Insert image here			Insert image here		
<b>GPS Location</b>		<b>GPS Location</b>		<b>Field Station#</b>	
<b>Field Station#</b>		<b>Field Station#</b>		<b>Pic 7 Desc.</b>	
Insert image here			Insert image here		
<b>GPS Location</b>		<b>GPS Location</b>		<b>Field Station#</b>	
<b>Field Station#</b>		<b>Field Station#</b>		<b>Pic 9 Desc.</b>	
Insert image here			Insert image here		
<b>GPS Location</b>		<b>GPS Location</b>		<b>Field Station#</b>	
<b>Field Station#</b>		<b>Field Station#</b>		<b>Pic 11 Desc.</b>	
Insert image here			Insert image here		
Insert image here			Insert image here		







<b>A/E</b>	124300137	<b>Date/Time</b>	12/29/2020 3:08 PM	<b>Report #</b>	
<b>Pictures</b>					
Insert image here			Insert image here		
<b>GPS Location</b>		<b>GPS Location</b>		<b>Field Station#</b>	
<b>Field Station#</b>		<b>Field Station#</b>		<b>Pic 13 Desc.</b>	
Insert image here			Insert image here		
<b>GPS Location</b>		<b>GPS Location</b>		<b>Field Station#</b>	
<b>Field Station#</b>		<b>Field Station#</b>		<b>Pic 15 Desc.</b>	
Insert image here			Insert image here		
<b>GPS Location</b>		<b>GPS Location</b>		<b>Field Station#</b>	
<b>Field Station#</b>		<b>Field Station#</b>		<b>Pic 17 Desc.</b>	
Insert image here			Insert image here		
Insert image here			Insert image here		



## Visual Site Inspection Report

<b>Project Name</b>	H-600 Pipeline Spread G	<b>AFE</b>	124300137	<b>Spread</b>	H-600 Pipeline Spread G
<b>Contractor</b>	Precision			<b>Report #</b>	18550
<b>Inspector</b>	Jared Saunders			<b>Date/Time</b>	12/29/2020 3:20 PM
<b>Permit #</b>	TBD	<b>Inspection Type</b>	VA SWPP	<b>Station Begin</b>	11670+00
<b>State</b>	VA	<b>Inspection Area</b>	Partial	<b>Station End</b>	12005+00
<b>County</b>	Montgomery	<b>Ground</b>	Wet	<b>Temperature (°F)</b>	41.00
<b>Municipality</b>	N/A	<b>Weather</b>	Sunny	<b>Rain Gauge (in)</b>	0.00
				<b>Rain Accumulation Time (days)</b>	1.00
1. Are the approved (stamped) E&S Plan and PCSM Plan present on site?					Yes
2. Are there activities occurring outside of the limits of disturbance shown on the plan drawings? (If yes, notify the MVP Environmental Permitting Coordinator and explain in comments.)					No
3. Is Construction sequence outlined in the construction notes of the E&S plan set or PCSM plan set being followed? (If No, notify MVP Environmental Permitting Coordinator and explain in comments.)					Yes
4. E&S BMPs (List BMPs and note if installed and maintained as per the plan. If corrective action is needed, a picture is required.)					
<b>E&amp;S BMPs</b>	<b>Compliance Level</b>	<b>Corrective Action</b>	<b>Corrective Time Frame</b>	<b>Date Repaired</b>	
Broad-Based Dip	Acceptable				
Cleanwater Diversion Berm	Acceptable				
Cleanwater Diversion Pipe	Acceptable				
Compost Filter Sock	Acceptable				
Equipment Bridge	Acceptable				
Housekeeping	Acceptable				
Erosion Control Blanket	Acceptable				
Plunge Pool	Acceptable				
Rock Construction Entrance	Acceptable				
<b>5. Site Conditions</b>					
Is an unauthorized discharge (such as sediment, gravel, oil, HDD fluid, etc.) occurring to waters, wetlands, or beyond defined limits of disturbance resulting from earth disturbance activity or ineffective BMP? If yes, take a photo and immediately contact MVP Environmental Permitting Coordinator.					No
Have inactive disturbed areas (stockpiles, final grade) been stabilized per state requirements?					Yes
Are slopes 3:1 and greater stabilized with appropriate BMPs as per E&S plans?					Yes
Has a new slip/slide been observed? (If yes, complete Slide Report Form)					No

<b>A/E</b>	124300137	<b>Date/Time</b>	12/29/2020 3:20 PM	<b>Report #</b>	18550
<b>6. PCSM BMPs</b> (List BMPs and note if installed and maintained as per the plan. If corrective action is needed, a picture is required.)					
<b>PCSM BMPs</b>	<b>Compliance Level</b>	<b>Corrective Action</b>	<b>Corrective Time Frame</b>	<b>Date Repaired</b>	
<b>7. Identify all remedial measures that have been taken since the previous inspection was conducted.</b>					
<b>Comments</b> (Reference above questions as appropriate.)					
Conducted VA SWPPP inspection from MP 221 to MP 227.4. Since last inspection Precision Pipeline has conducted ECD maintenance and ECD upgrades where needed. No forward progress has been completed due to FERC shut down. ROW has been stabilized using seed, mulch, and minor vegetation growth. No deficiencies located during VA SWPPP inspection.					
<b>Note:</b> It is a condition of National Pollutant Discharge Elimination System and Erosion and Sediment permits that a maintenance program be conducted to provide for the operation and maintenance of all BMPs to be inspected on a weekly basis and after each stormwater event. Please list in the space provided comments to note if repairs or replacement are needed or have been made for BMPs as a result of the inspection. Failure to conduct the required inspection may result in permit suspension or the imposition of civil penalties. If supplemental monitoring is required as part of a permit condition this form may be used to meet those monitoring requirements.					

AFE	124300137	Date/Time	12/29/2020 3:20 PM	Report #	
Pictures					
					
GPS Location	See photo for GPS location.		GPS Location	See photo for GPS location.	
Field Station#	11670+00		Field Station#	11687+40	
Pic 1 Desc.	Triple stack compost filter sock and priority one silt fence in place along LOD.		Pic 2 Desc.	Sensitive resource buffer in place at stream S-MN21.	
					
GPS Location	See photo for GPS location.		GPS Location	See photo for GPS location.	
Field Station#	11738+00		Field Station#	11767+00	
Pic 3 Desc.	ROW currently frozen and snow covered.		Pic 4 Desc.	RCE in place at MLV 26.	
					
GPS Location	See photo for GPS location.		GPS Location	See photo for GPS location.	
Field Station#	11775+00		Field Station#	11990+00	
Pic 5 Desc.	Clean water diversion pipe and plunge pool in place.		Pic 6 Desc.	Rock checks in place along access road 266.	



<b>A/E</b>	124300137	<b>Date/Time</b>	12/29/2020 3:20 PM	<b>Report #</b>	
<b>Pictures</b>					
Insert image here			Insert image here		
<b>GPS Location</b>		<b>GPS Location</b>		<b>Field Station#</b>	
<b>Field Station#</b>		<b>Field Station#</b>		<b>Pic 7 Desc.</b>	
Insert image here			Insert image here		
<b>GPS Location</b>		<b>GPS Location</b>		<b>Field Station#</b>	
<b>Field Station#</b>		<b>Field Station#</b>		<b>Pic 9 Desc.</b>	
Insert image here			Insert image here		
<b>GPS Location</b>		<b>GPS Location</b>		<b>Field Station#</b>	
<b>Field Station#</b>		<b>Field Station#</b>		<b>Pic 11 Desc.</b>	
Insert image here			Insert image here		
Insert image here			Insert image here		

<b>A/E</b>	124300137	<b>Date/Time</b>	12/29/2020 3:20 PM	<b>Report #</b>	
<b>Pictures</b>					
Insert image here			Insert image here		
<b>GPS Location</b>		<b>GPS Location</b>		<b>Field Station#</b>	
<b>Field Station#</b>		<b>Field Station#</b>		<b>Pic 13 Desc.</b>	
Insert image here			Insert image here		
<b>GPS Location</b>		<b>GPS Location</b>		<b>Field Station#</b>	
<b>Field Station#</b>		<b>Field Station#</b>		<b>Pic 15 Desc.</b>	
Insert image here			Insert image here		
<b>GPS Location</b>		<b>GPS Location</b>		<b>Field Station#</b>	
<b>Field Station#</b>		<b>Field Station#</b>		<b>Pic 17 Desc.</b>	
Insert image here			Insert image here		
Insert image here			Insert image here		



# Visual Site Inspection Report

<b>Project Name</b>	H-600 Pipeline Spread G	<b>AFE</b>	124300137	<b>Spread</b>	H-600 Pipeline Spread G
<b>Contractor</b>	Precision			<b>Report #</b>	18569
<b>Inspector</b>	Garrett Barclay			<b>Date/Time</b>	12/30/2020 10:16 AM
<b>Permit #</b>	TBD	<b>Inspection Type</b>	VA SWPP	<b>Station Begin</b>	12005+00
<b>State</b>	VA	<b>Inspection Area</b>	Partial	<b>Station End</b>	12005+00
<b>County</b>	Giles	<b>Ground</b>	Frozen	<b>Temperature (°F)</b>	34.00
<b>Municipality</b>	N/A	<b>Weather</b>	Sunny	<b>Rain Gauge (in)</b>	0.00
				<b>Rain Accumulation Time (days)</b>	1.00

1. Are the approved (stamped) E&S Plan and PCSM Plan present on site? Yes
2. Are there activities occurring outside of the limits of disturbance shown on the plan drawings? (If yes, notify the MVP Environmental Permitting Coordinator and explain in comments.) No
3. Is Construction sequence outlined in the construction notes of the E&S plan set or PCSM plan set being followed? (If No, notify MVP Environmental Permitting Coordinator and explain in comments.) Yes
4. **E&S BMPs** (List BMPs and note if installed and maintained as per the plan. If corrective action is needed, a picture is required.)

E&S BMPs	Compliance Level	Corrective Action	Corrective Time Frame	Date Repaired
Compost Filter Sock	Acceptable			
Rock Construction Entrance	Acceptable			
Silt Fence (Filter Fabric Fence)	Acceptable			
Secondary Containment	Acceptable			

<b>5. Site Conditions</b>	
Is an unauthorized discharge (such as sediment, gravel, oil, HDD fluid, etc.) occurring to waters, wetlands, or beyond defined limits of disturbance resulting from earth disturbance activity or ineffective BMP? If yes, take a photo and immediately contact MVP Environmental Permitting Coordinator.	No
Have inactive disturbed areas (stockpiles, final grade) been stabilized per state requirements?	Yes
Are slopes 3:1 and greater stabilized with appropriate BMPs as per E&S plans?	Yes
Has a new slip/slide been observed? (If yes, complete Slide Report Form)	No

<b>A/E</b>	124300137	<b>Date/Time</b>	12/30/2020 10:16 AM	<b>Report #</b>	18569
<b>6. PCSM BMPs</b> (List BMPs and note if installed and maintained as per the plan. If corrective action is needed, a picture is required.)					
<b>PCSM BMPs</b>	<b>Compliance Level</b>	<b>Corrective Action</b>	<b>Corrective Time Frame</b>	<b>Date Repaired</b>	
<b>7. Identify all remedial measures that have been taken since the previous inspection was conducted.</b>					
<b>Comments</b> (Reference above questions as appropriate.)					
Arrived at LDY 26 for morning meeting Performed SWPPP for LDY 28 & 37 No damaged ECD's observed during inspection ROW conditions are stable and showing minimal signs of erosion No items added to the punch list					
<b>Note:</b> It is a condition of National Pollutant Discharge Elimination System and Erosion and Sediment permits that a maintenance program be conducted to provide for the operation and maintenance of all BMPs to be inspected on a weekly basis and after each stormwater event. Please list in the space provided comments to note if repairs or replacement are needed or have been made for BMPs as a result of the inspection. Failure to conduct the required inspection may result in permit suspension or the imposition of civil penalties. If supplemental monitoring is required as part of a permit condition this form may be used to meet those monitoring requirements.					

<b>A/E</b>	124300137	<b>Date/Time</b>	12/30/2020 10:16 AM	<b>Report #</b>	
<b>Pictures</b>					
<b>GPS Location</b>	See picture above for GPS coordinates		<b>GPS Location</b>	See picture above for GPS coordinates	
<b>Field Station#</b>	12005+00		<b>Field Station#</b>	12005+00	
<b>Pic 1 Desc.</b>	ECD's and row conditions		<b>Pic 2 Desc.</b>	ECD's and row conditions	
<b>GPS Location</b>	See picture above for GPS coordinates		<b>GPS Location</b>	See picture above for GPS coordinates	
<b>Field Station#</b>	12005+00		<b>Field Station#</b>	12005+00	
<b>Pic 3 Desc.</b>	ECD's and row conditions		<b>Pic 4 Desc.</b>	ECD's and row conditions	
<b>GPS Location</b>	See picture above for GPS coordinates		<b>GPS Location</b>	See picture above for GPS coordinates	
<b>Field Station#</b>	12005+00		<b>Field Station#</b>	12005+00	
<b>Pic 5 Desc.</b>	ECD's and row conditions		<b>Pic 6 Desc.</b>	ECD's and row conditions	



<b>A/E</b>	124300137	<b>Date/Time</b>	12/30/2020 10:16 AM	<b>Report #</b>	
<b>Pictures</b>					
Insert image here			Insert image here		
<b>GPS Location</b>		<b>GPS Location</b>		<b>Field Station#</b>	
<b>Field Station#</b>		<b>Field Station#</b>		<b>Pic 7 Desc.</b>	
Insert image here			Insert image here		
<b>GPS Location</b>		<b>GPS Location</b>		<b>Field Station#</b>	
<b>Field Station#</b>		<b>Field Station#</b>		<b>Pic 9 Desc.</b>	
Insert image here			Insert image here		
<b>GPS Location</b>		<b>GPS Location</b>		<b>Field Station#</b>	
<b>Field Station#</b>		<b>Field Station#</b>		<b>Pic 11 Desc.</b>	
Insert image here			Insert image here		

<b>A/E</b>	124300137	<b>Date/Time</b>	12/30/2020 10:16 AM	<b>Report #</b>	
<b>Pictures</b>					
Insert image here			Insert image here		
<b>GPS Location</b>		<b>GPS Location</b>		<b>Field Station#</b>	
<b>Field Station#</b>		<b>Field Station#</b>		<b>Pic 13 Desc.</b>	
Insert image here			Insert image here		
<b>GPS Location</b>		<b>GPS Location</b>		<b>Field Station#</b>	
<b>Field Station#</b>		<b>Field Station#</b>		<b>Pic 15 Desc.</b>	
Insert image here			Insert image here		
<b>GPS Location</b>		<b>GPS Location</b>		<b>Field Station#</b>	
<b>Field Station#</b>		<b>Field Station#</b>		<b>Pic 17 Desc.</b>	
Insert image here			Insert image here		
Insert image here			Insert image here		



# Visual Site Inspection Report

<b>Project Name</b>	H-600 Pipeline Spread G	<b>AFE</b>	124300137	<b>Spread</b>	H-600 Pipeline Spread G
<b>Contractor</b>	Precision			<b>Report #</b>	18580
<b>Inspector</b>	Jared Saunders			<b>Date/Time</b>	12/30/2020 3:08 PM
<b>Permit #</b>	TBD	<b>Inspection Type</b>	VA SWPP	<b>Station Begin</b>	12005+00
<b>State</b>	VA	<b>Inspection Area</b>	Partial	<b>Station End</b>	12005+00
<b>County</b>	Giles	<b>Ground</b>	Wet	<b>Temperature (°F)</b>	40.00
<b>Municipality</b>	N/A	<b>Weather</b>	Sunny	<b>Rain Gauge (in)</b>	0.00
				<b>Rain Accumulation Time (days)</b>	1.00

1. Are the approved (stamped) E&S Plan and PCSM Plan present on site? Yes
2. Are there activities occurring outside of the limits of disturbance shown on the plan drawings? (If yes, notify the MVP Environmental Permitting Coordinator and explain in comments.) No
3. Is Construction sequence outlined in the construction notes of the E&S plan set or PCSM plan set being followed? (If No, notify MVP Environmental Permitting Coordinator and explain in comments.) Yes
4. **E&S BMPs** (List BMPs and note if installed and maintained as per the plan. If corrective action is needed, a picture is required.)

E&S BMPs	Compliance Level	Corrective Action	Corrective Time Frame	Date Repaired
Compost Filter Sock	Acceptable			
Housekeeping	Acceptable			
Roadside Ditch	Acceptable			
Rock Construction Entrance	Acceptable			
Secondary Containment	Acceptable			
Waste Management	Acceptable			

## 5. Site Conditions

Is an unauthorized discharge (such as sediment, gravel, oil, HDD fluid, etc.) occurring to waters, wetlands, or beyond defined limits of disturbance resulting from earth disturbance activity or ineffective BMP? If yes, take a photo and immediately contact MVP Environmental Permitting Coordinator.	No
Have inactive disturbed areas (stockpiles, final grade) been stabilized per state requirements?	Yes
Are slopes 3:1 and greater stabilized with appropriate BMPs as per E&S plans?	Yes
Has a new slip/slide been observed? (If yes, complete Slide Report Form)	No

<b>A/E</b>	124300137	<b>Date/Time</b>	12/30/2020 3:08 PM	<b>Report #</b>	18580
<b>6. PCSM BMPs</b> (List BMPs and note if installed and maintained as per the plan. If corrective action is needed, a picture is required.)					
<b>PCSM BMPs</b>	<b>Compliance Level</b>	<b>Corrective Action</b>	<b>Corrective Time Frame</b>	<b>Date Repaired</b>	
<b>7. Identify all remedial measures that have been taken since the previous inspection was conducted.</b>					
<b>Comments</b> (Reference above questions as appropriate.)					
Conducted VA SWPPP inspection at lay down yard 26 and 29. Checked equipment in yards for leaks. No leaks observed. All perimeter ECDs in place and functional. Secondary containment in place at stationary equipment. No deficiencies located during VA SWPPP inspection.					
<b>Note:</b> It is a condition of National Pollutant Discharge Elimination System and Erosion and Sediment permits that a maintenance program be conducted to provide for the operation and maintenance of all BMPs to be inspected on a weekly basis and after each stormwater event. Please list in the space provided comments to note if repairs or replacement are needed or have been made for BMPs as a result of the inspection. Failure to conduct the required inspection may result in permit suspension or the imposition of civil penalties. If supplemental monitoring is required as part of a permit condition this form may be used to meet those monitoring requirements.					

<b>A/E</b>	124300137	<b>Date/Time</b>	12/30/2020 3:08 PM	<b>Report #</b>	
<b>Pictures</b>					
					
<b>GPS Location</b>	See photo for GPS location.		<b>GPS Location</b>	See photo for GPS location.	
<b>Field Station#</b>	12005+00		<b>Field Station#</b>	12005+00	
<b>Pic 1 Desc.</b>	Triple stack CFS in place around drainage.		<b>Pic 2 Desc.</b>	RCE in place at LDY 26 entrance.	
					
<b>GPS Location</b>	See photo for GPS location.		<b>GPS Location</b>	See photo for GPS location.	
<b>Field Station#</b>	12005+00		<b>Field Station#</b>	12005+00	
<b>Pic 3 Desc.</b>	18 inch CFS in place along LOD.		<b>Pic 4 Desc.</b>	Dumpsters being utilized for trash management.	
					
<b>GPS Location</b>	See photo for GPS location.		<b>GPS Location</b>	See photo for GPS location.	
<b>Field Station#</b>	12005+00		<b>Field Station#</b>	12005+00	
<b>Pic 5 Desc.</b>	Secondary containment in place under fuel.		<b>Pic 6 Desc.</b>	Triple stack cfs in place along LOD.	



<b>A/E</b>	124300137	<b>Date/Time</b>	12/30/2020 3:08 PM	<b>Report #</b>	
<b>Pictures</b>					
Insert image here			Insert image here		
<b>GPS Location</b>		<b>GPS Location</b>		<b>Field Station#</b>	
<b>Field Station#</b>		<b>Field Station#</b>		<b>Pic 7 Desc.</b>	
Insert image here			Insert image here		
<b>GPS Location</b>		<b>GPS Location</b>		<b>Field Station#</b>	
<b>Field Station#</b>		<b>Field Station#</b>		<b>Pic 9 Desc.</b>	
Insert image here			Insert image here		
<b>GPS Location</b>		<b>GPS Location</b>		<b>Field Station#</b>	
<b>Field Station#</b>		<b>Field Station#</b>		<b>Pic 11 Desc.</b>	
Insert image here			Insert image here		
Insert image here			Insert image here		

<b>A/E</b>	124300137	<b>Date/Time</b>	12/30/2020 3:08 PM	<b>Report #</b>	
<b>Pictures</b>					
Insert image here			Insert image here		
<b>GPS Location</b>		<b>GPS Location</b>		<b>Field Station#</b>	
<b>Field Station#</b>		<b>Field Station#</b>		<b>Pic 13 Desc.</b>	
Insert image here			Insert image here		
<b>GPS Location</b>		<b>GPS Location</b>		<b>Field Station#</b>	
<b>Field Station#</b>		<b>Field Station#</b>		<b>Pic 15 Desc.</b>	
Insert image here			Insert image here		
<b>GPS Location</b>		<b>GPS Location</b>		<b>Field Station#</b>	
<b>Field Station#</b>		<b>Field Station#</b>		<b>Pic 17 Desc.</b>	
Insert image here			Insert image here		
Insert image here			Insert image here		



# Visual Site Inspection Report

<b>Project Name</b>	H-600 Pipeline Spread G	<b>AFE</b>	124300137	<b>Spread</b>	H-600 Pipeline Spread G
<b>Contractor</b>	Precision			<b>Report #</b>	18616
<b>Inspector</b>	Jared Saunders			<b>Date/Time</b>	12/31/2020 3:08 PM
<b>Permit #</b>	TBD	<b>Inspection Type</b>	VA SWPP	<b>Station Begin</b>	10670+00
<b>State</b>	VA	<b>Inspection Area</b>	Partial	<b>Station End</b>	10930+00
<b>County</b>	Giles	<b>Ground</b>	Wet	<b>Temperature (°F)</b>	60.00
<b>Municipality</b>	N/A	<b>Weather</b>	Sunny	<b>Rain Gauge (in)</b>	0.00
				<b>Rain Accumulation Time (days)</b>	1.00

1. Are the approved (stamped) E&S Plan and PCSM Plan present on site? Yes
2. Are there activities occurring outside of the limits of disturbance shown on the plan drawings? (If yes, notify the MVP Environmental Permitting Coordinator and explain in comments.) No
3. Is Construction sequence outlined in the construction notes of the E&S plan set or PCSM plan set being followed? (If No, notify MVP Environmental Permitting Coordinator and explain in comments.) Yes
4. **E&S BMPs** (List BMPs and note if installed and maintained as per the plan. If corrective action is needed, a picture is required.)

E&S BMPs	Compliance Level	Corrective Action	Corrective Time Frame	Date Repaired
Compost Filter Sock	Acceptable			
Culvert	Acceptable			
Equipment Bridge	Acceptable			
Erosion Control Blanket	Acceptable			
Housekeeping	Acceptable			
Roadside Ditch	Acceptable			
Sensitive Resource Buffer	Acceptable			
Rock Construction Entrance	Acceptable			
Silt Fence (Filter Fabric Fence)	Acceptable			

## 5. Site Conditions

Is an unauthorized discharge (such as sediment, gravel, oil, HDD fluid, etc.) occurring to waters, wetlands, or beyond defined limits of disturbance resulting from earth disturbance activity or ineffective BMP? If yes, take a photo and immediately contact MVP Environmental Permitting Coordinator.	No
Have inactive disturbed areas (stockpiles, final grade) been stabilized per state requirements?	Yes
Are slopes 3:1 and greater stabilized with appropriate BMPs as per E&S plans?	Yes
Has a new slip/slide been observed? (If yes, complete Slide Report Form)	No

<b>A/E</b>	124300137	<b>Date/Time</b>	12/31/2020 3:08 PM	<b>Report #</b>	18616
<b>6. PCSM BMPs</b> (List BMPs and note if installed and maintained as per the plan. If corrective action is needed, a picture is required.)					
<b>PCSM BMPs</b>	<b>Compliance Level</b>	<b>Corrective Action</b>	<b>Corrective Time Frame</b>	<b>Date Repaired</b>	
<b>7. Identify all remedial measures that have been taken since the previous inspection was conducted.</b>					
<b>Comments</b> (Reference above questions as appropriate.)					
Conducted VA SWPPP inspection from MP 201.7 to MP 207.0. Since last inspection Precision Pipeline has conducted ECD maintenance and ECD upgrades where needed. No forward progress has been completed due to FERC shut down. Right of way has been stabilized using seed, mulch, and natural vegetation. No deficiencies located during VA SWPPP inspection.					
<b>Note:</b> It is a condition of National Pollutant Discharge Elimination System and Erosion and Sediment permits that a maintenance program be conducted to provide for the operation and maintenance of all BMPs to be inspected on a weekly basis and after each stormwater event. Please list in the space provided comments to note if repairs or replacement are needed or have been made for BMPs as a result of the inspection. Failure to conduct the required inspection may result in permit suspension or the imposition of civil penalties. If supplemental monitoring is required as part of a permit condition this form may be used to meet those monitoring requirements.					

<b>A/E</b>	124300137	<b>Date/Time</b>	12/31/2020 3:08 PM	<b>Report #</b>	
<b>Pictures</b>					
					
<b>GPS Location</b>	See photo for GPS location.		<b>GPS Location</b>	See photo for GPS location.	
<b>Field Station#</b>	10711+00		<b>Field Station#</b>	10712+50	
<b>Pic 1 Desc.</b>	CFS in place along access road 241.04.		<b>Pic 2 Desc.</b>	Sensitive resource buffer in place at stream S-G33.	
					
<b>GPS Location</b>	See photo for GPS location.		<b>GPS Location</b>	See photo for GPS location.	
<b>Field Station#</b>	10710+00		<b>Field Station#</b>	10698+00	
<b>Pic 3 Desc.</b>	ROW stabilized with natural vegetation growth.		<b>Pic 4 Desc.</b>	Sensitive resource buffer in place at stream S-G32.	
					
<b>GPS Location</b>	See photo for GPS location.		<b>GPS Location</b>	See photo for GPS location.	
<b>Field Station#</b>	10696+00		<b>Field Station#</b>	10883+25	
<b>Pic 5 Desc.</b>	RCE in place at Buffalo Anklets Road.		<b>Pic 6 Desc.</b>	Sensitive resource buffer in place at stream S-A32.	

<b>A/E</b>	124300137	<b>Date/Time</b>	12/31/2020 3:08 PM	<b>Report #</b>	
<b>Pictures</b>					
Insert image here			Insert image here		
<b>GPS Location</b>		<b>GPS Location</b>		<b>Field Station#</b>	
<b>Field Station#</b>		<b>Field Station#</b>		<b>Pic 7 Desc.</b>	
Insert image here			Insert image here		
<b>GPS Location</b>		<b>GPS Location</b>		<b>Field Station#</b>	
<b>Field Station#</b>		<b>Field Station#</b>		<b>Pic 9 Desc.</b>	
Insert image here			Insert image here		
<b>GPS Location</b>		<b>GPS Location</b>		<b>Field Station#</b>	
<b>Field Station#</b>		<b>Field Station#</b>		<b>Pic 11 Desc.</b>	
Insert image here			Insert image here		
Insert image here			Insert image here		



<b>A/E</b>	124300137	<b>Date/Time</b>	12/31/2020 3:08 PM	<b>Report #</b>	
<b>Pictures</b>					
Insert image here			Insert image here		
<b>GPS Location</b>		<b>GPS Location</b>		<b>Field Station#</b>	
<b>Field Station#</b>		<b>Field Station#</b>		<b>Pic 13 Desc.</b>	
Insert image here			Insert image here		
<b>GPS Location</b>		<b>GPS Location</b>		<b>Field Station#</b>	
<b>Field Station#</b>		<b>Field Station#</b>		<b>Pic 15 Desc.</b>	
Insert image here			Insert image here		
<b>GPS Location</b>		<b>GPS Location</b>		<b>Field Station#</b>	
<b>Field Station#</b>		<b>Field Station#</b>		<b>Pic 17 Desc.</b>	
Insert image here			Insert image here		
Insert image here			Insert image here		



# Visual Site Inspection Report



<b>Project Name</b>	H-600 Pipeline Spread G	<b>AFE</b>	124300137	<b>Spread</b>	H-600 Pipeline Spread G
<b>Contractor</b>	Precision			<b>Report #</b>	18620
<b>Inspector</b>	Garrett Barclay			<b>Date/Time</b>	12/31/2020 3:57 PM
<b>Permit #</b>	TBD	<b>Inspection Type</b>	VA SWPP	<b>Station Begin</b>	10929+62
<b>State</b>	VA	<b>Inspection Area</b>	Partial	<b>Station End</b>	11064+53
<b>County</b>	Giles	<b>Ground</b>	Damp	<b>Temperature (°F)</b>	44.00
<b>Municipality</b>	N/A	<b>Weather</b>	Cloudy	<b>Rain Gauge (in)</b>	0.00
				<b>Rain Accumulation Time (days)</b>	1.00

1. Are the approved (stamped) E&S Plan and PCSM Plan present on site? Yes
2. Are there activities occurring outside of the limits of disturbance shown on the plan drawings? (If yes, notify the MVP Environmental Permitting Coordinator and explain in comments.) No
3. Is Construction sequence outlined in the construction notes of the E&S plan set or PCSM plan set being followed? (If No, notify MVP Environmental Permitting Coordinator and explain in comments.) Yes
4. **E&S BMPs** (List BMPs and note if installed and maintained as per the plan. If corrective action is needed, a picture is required.)

E&S BMPs	Compliance Level	Corrective Action	Corrective Time Frame	Date Repaired
Compost Filter Sock	Acceptable			
Erosion Control Blanket	Acceptable			
Rock Construction Entrance	Acceptable			
Silt Fence (Filter Fabric Fence)	Acceptable			
Silt Fence (Reinforced Filter Fabric Fence)	Acceptable			

<b>5. Site Conditions</b>	
Is an unauthorized discharge (such as sediment, gravel, oil, HDD fluid, etc.) occurring to waters, wetlands, or beyond defined limits of disturbance resulting from earth disturbance activity or ineffective BMP? If yes, take a photo and immediately contact MVP Environmental Permitting Coordinator.	No
Have inactive disturbed areas (stockpiles, final grade) been stabilized per state requirements?	Yes
Are slopes 3:1 and greater stabilized with appropriate BMPs as per E&S plans?	Yes
Has a new slip/slide been observed? (If yes, complete Slide Report Form)	No

<b>A/E</b>	124300137	<b>Date/Time</b>	12/31/2020 3:57 PM	<b>Report #</b>	18620
<b>6. PCSM BMPs</b> (List BMPs and note if installed and maintained as per the plan. If corrective action is needed, a picture is required.)					
<b>PCSM BMPs</b>	<b>Compliance Level</b>	<b>Corrective Action</b>	<b>Corrective Time Frame</b>	<b>Date Repaired</b>	
<b>7. Identify all remedial measures that have been taken since the previous inspection was conducted.</b>					
<b>Comments</b> (Reference above questions as appropriate.)					
Arrived at LDY 26 for morning meeting Performed SWPPP for MP 207 - MP 209 No damaged ECD's observed during inspection ROW conditions are stable and showing minimal signs of erosion No items added to the punch list					
<b>Note:</b> It is a condition of National Pollutant Discharge Elimination System and Erosion and Sediment permits that a maintenance program be conducted to provide for the operation and maintenance of all BMPs to be inspected on a weekly basis and after each stormwater event. Please list in the space provided comments to note if repairs or replacement are needed or have been made for BMPs as a result of the inspection. Failure to conduct the required inspection may result in permit suspension or the imposition of civil penalties. If supplemental monitoring is required as part of a permit condition this form may be used to meet those monitoring requirements.					

<b>AFE</b>	124300137	<b>Date/Time</b>	12/31/2020 3:57 PM	<b>Report #</b>	
<b>Pictures</b>					
					
<b>GPS Location</b>	See picture above for GPS coordinates		<b>GPS Location</b>	See picture above for GPS coordinates	
<b>Field Station#</b>	10931+00		<b>Field Station#</b>	10929+00	
<b>Pic 1 Desc.</b>	ECD's and row conditions		<b>Pic 2 Desc.</b>	ECD's and row conditions	
					
<b>GPS Location</b>	See picture above for GPS coordinates		<b>GPS Location</b>	See picture above for GPS coordinates	
<b>Field Station#</b>	10922+00		<b>Field Station#</b>	11023+00	
<b>Pic 3 Desc.</b>	ECD's and row conditions		<b>Pic 4 Desc.</b>	ECD's and row conditions	
					
<b>GPS Location</b>	See picture above for GPS coordinates		<b>GPS Location</b>	See picture above for GPS coordinates	
<b>Field Station#</b>	11022+00		<b>Field Station#</b>	11026+00	
<b>Pic 5 Desc.</b>	ECD's and row conditions		<b>Pic 6 Desc.</b>	ECD's and row conditions	

<b>A/E</b>	124300137	<b>Date/Time</b>	12/31/2020 3:57 PM	<b>Report #</b>	
<b>Pictures</b>					
Insert image here			Insert image here		
<b>GPS Location</b>		<b>GPS Location</b>		<b>Field Station#</b>	
<b>Field Station#</b>		<b>Field Station#</b>		<b>Pic 7 Desc.</b>	
Insert image here			Insert image here		
<b>GPS Location</b>		<b>GPS Location</b>		<b>Field Station#</b>	
<b>Field Station#</b>		<b>Field Station#</b>		<b>Pic 9 Desc.</b>	
Insert image here			Insert image here		
<b>GPS Location</b>		<b>GPS Location</b>		<b>Field Station#</b>	
<b>Field Station#</b>		<b>Field Station#</b>		<b>Pic 11 Desc.</b>	
Insert image here			Insert image here		
Insert image here			Insert image here		

<b>A/E</b>	124300137	<b>Date/Time</b>	12/31/2020 3:57 PM	<b>Report #</b>	
<b>Pictures</b>					
Insert image here			Insert image here		
<b>GPS Location</b>		<b>GPS Location</b>		<b>Field Station#</b>	
<b>Field Station#</b>		<b>Field Station#</b>		<b>Pic 13 Desc.</b>	
Insert image here			Insert image here		
<b>GPS Location</b>		<b>GPS Location</b>		<b>Field Station#</b>	
<b>Field Station#</b>		<b>Field Station#</b>		<b>Pic 15 Desc.</b>	
Insert image here			Insert image here		
<b>GPS Location</b>		<b>GPS Location</b>		<b>Field Station#</b>	
<b>Field Station#</b>		<b>Field Station#</b>		<b>Pic 17 Desc.</b>	
Insert image here			Insert image here		
Insert image here			Insert image here		





## Visual Site Inspection Report

<b>Project Name</b>	H-600 Pipeline Spread G	<b>AFE</b>	124300137	<b>Spread</b>	H-600 Pipeline Spread G
<b>Contractor</b>	Precision			<b>Report #</b>	18651
<b>Inspector</b>	Jared Saunders			<b>Date/Time</b>	1/2/2021 2:25 PM
<b>Permit #</b>	TBD	<b>Inspection Type</b>	VA SWPP	<b>Station Begin</b>	12005+00
<b>State</b>	WV	<b>Inspection Area</b>	Partial	<b>Station End</b>	12005+00
<b>County</b>	Monroe	<b>Ground</b>	Wet	<b>Temperature (°F)</b>	55.00
<b>Municipality</b>	N/A	<b>Weather</b>	Light Rain	<b>Rain Gauge (in)</b>	0.30
				<b>Rain Accumulation Time (days)</b>	1.00



1. Are the approved (stamped) E&S Plan and PCSM Plan present on site? Yes
2. Are there activities occurring outside of the limits of disturbance shown on the plan drawings? (If yes, notify the MVP Environmental Permitting Coordinator and explain in comments.) No
3. Is Construction sequence outlined in the construction notes of the E&S plan set or PCSM plan set being followed? (If No, notify MVP Environmental Permitting Coordinator and explain in comments.) Yes
4. **E&S BMPs** (List BMPs and note if installed and maintained as per the plan. If corrective action is needed, a picture is required.)

E&S BMPs	Compliance Level	Corrective Action	Corrective Time Frame	Date Repaired

### 5. Site Conditions

Is an unauthorized discharge (such as sediment, gravel, oil, HDD fluid, etc.) occurring to waters, wetlands, or beyond defined limits of disturbance resulting from earth disturbance activity or ineffective BMP? If yes, take a photo and immediately contact MVP Environmental Permitting Coordinator.	No
Have inactive disturbed areas (stockpiles, final grade) been stabilized per state requirements? WV: Exceeding 7 days if to be left inactive for more than 21 days	Yes
Are slopes 3:1 and greater stabilized with appropriate BMPs as per E&S plans?	Yes
Has a new slip/slide been observed? (If yes, complete Slide Report Form)	No

<b>A/E</b>	124300137	<b>Date/Time</b>	1/2/2021 2:25 PM	<b>Report #</b>	18651
<b>6. PCSM BMPs</b> (List BMPs and note if installed and maintained as per the plan. If corrective action is needed, a picture is required.)					
<b>PCSM BMPs</b>	<b>Compliance Level</b>	<b>Corrective Action</b>	<b>Corrective Time Frame</b>	<b>Date Repaired</b>	
<b>7. Identify all remedial measures that have been taken since the previous inspection was conducted.</b>					
<b>Comments</b> (Reference above questions as appropriate.)					
Conducted post storm inspection at lay down yard 37. Checked equipment in yards for leaks. No leaks observed. All perimeter ECDs in place and functional. Secondary containment in place at stationary equipment. No deficiencies located during post storm water inspection. Rain gauge read 0.3 inches.					
<b>Note:</b> It is a condition of National Pollutant Discharge Elimination System and Erosion and Sediment permits that a maintenance program be conducted to provide for the operation and maintenance of all BMPs to be inspected on a weekly basis and after each stormwater event. Please list in the space provided comments to note if repairs or replacement are needed or have been made for BMPs as a result of the inspection. Failure to conduct the required inspection may result in permit suspension or the imposition of civil penalties. If supplemental monitoring is required as part of a permit condition this form may be used to meet those monitoring requirements.					

<b>A/E</b>	124300137	<b>Date/Time</b>	1/2/2021 2:25 PM	<b>Report #</b>	
<b>Pictures</b>					
					
<b>GPS Location</b>	See photo for GPS location.		<b>GPS Location</b>	See photo for GPS location.	
<b>Field Station#</b>	12005+00		<b>Field Station#</b>	12005+00	
<b>Pic 1 Desc.</b>	Rain gauge at LDY reads 0.3 inches.		<b>Pic 2 Desc.</b>	ECDs in place along LOD.	
					
<b>GPS Location</b>	See photo for GPS location.		<b>GPS Location</b>	See photo for GPS location.	
<b>Field Station#</b>	12005+00		<b>Field Station#</b>	12005+00	
<b>Pic 3 Desc.</b>	Checked staged equipment for leaks.		<b>Pic 4 Desc.</b>	Priority one silt fence in place along LOD.	
					
<b>GPS Location</b>	See photo for GPS location.		<b>GPS Location</b>	See photo for GPS location.	
<b>Field Station#</b>	12005+00		<b>Field Station#</b>	12005+00	
<b>Pic 5 Desc.</b>	Priority one silt fence in place along LOD.		<b>Pic 6 Desc.</b>	ECDs in place at LDY 37.	

<b>A/E</b>	124300137	<b>Date/Time</b>	1/2/2021 2:25 PM	<b>Report #</b>	
<b>Pictures</b>					
Insert image here			Insert image here		
<b>GPS Location</b>		<b>GPS Location</b>		<b>Field Station#</b>	
<b>Field Station#</b>		<b>Field Station#</b>		<b>Pic 7 Desc.</b>	
Insert image here			Insert image here		
<b>GPS Location</b>		<b>GPS Location</b>		<b>Field Station#</b>	
<b>Field Station#</b>		<b>Field Station#</b>		<b>Pic 9 Desc.</b>	
Insert image here			Insert image here		
<b>GPS Location</b>		<b>GPS Location</b>		<b>Field Station#</b>	
<b>Field Station#</b>		<b>Field Station#</b>		<b>Pic 11 Desc.</b>	
Insert image here			Insert image here		
Insert image here			Insert image here		

<b>A/E</b>	124300137	<b>Date/Time</b>	1/2/2021 2:25 PM	<b>Report #</b>	
<b>Pictures</b>					
Insert image here			Insert image here		
<b>GPS Location</b>		<b>GPS Location</b>		<b>Field Station#</b>	
<b>Field Station#</b>		<b>Field Station#</b>		<b>Pic 13 Desc.</b>	
Insert image here			Insert image here		
<b>GPS Location</b>		<b>GPS Location</b>		<b>Field Station#</b>	
<b>Field Station#</b>		<b>Field Station#</b>		<b>Pic 15 Desc.</b>	
Insert image here			Insert image here		
<b>GPS Location</b>		<b>GPS Location</b>		<b>Field Station#</b>	
<b>Field Station#</b>		<b>Field Station#</b>		<b>Pic 17 Desc.</b>	
Insert image here			Insert image here		
Insert image here			Insert image here		