
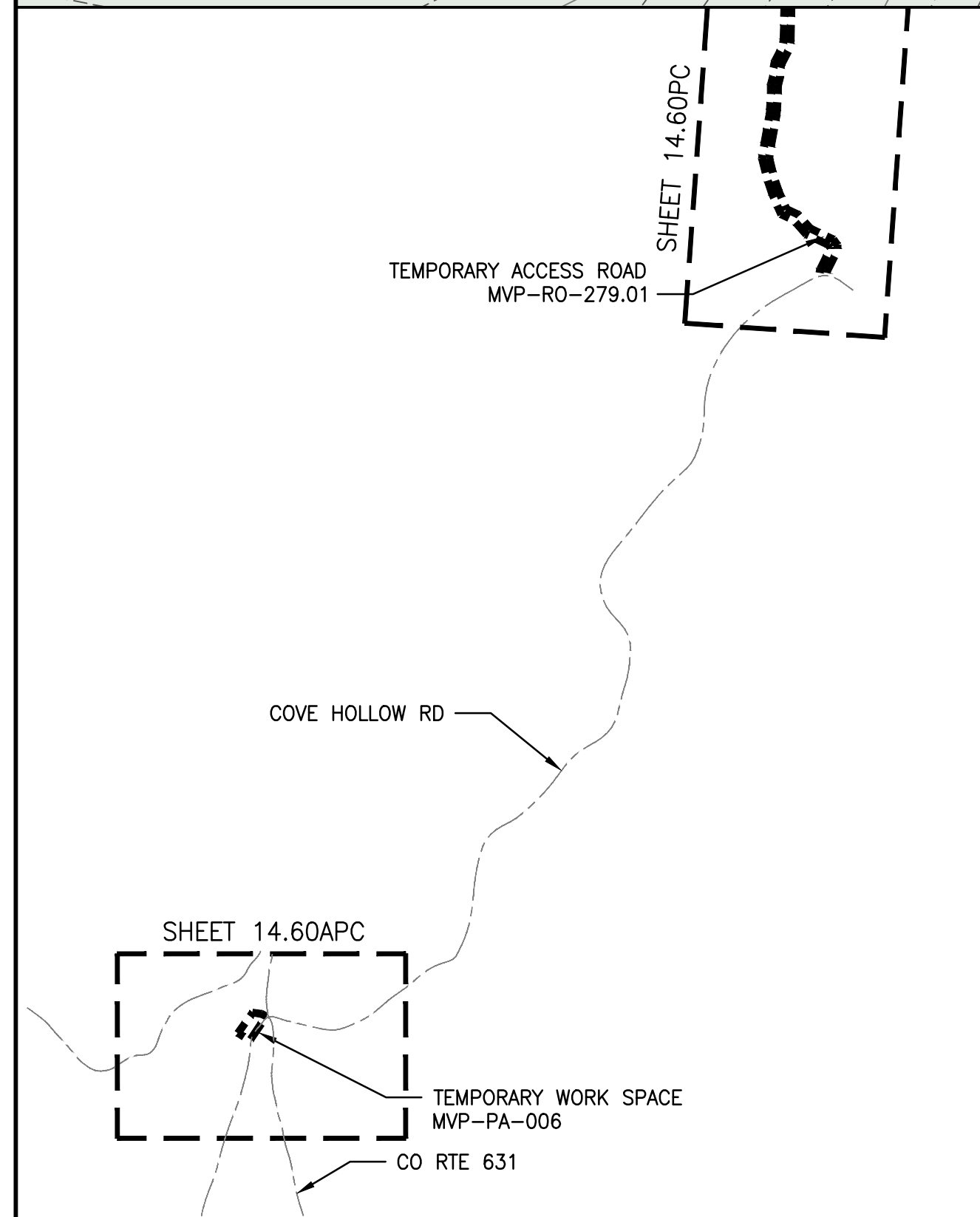

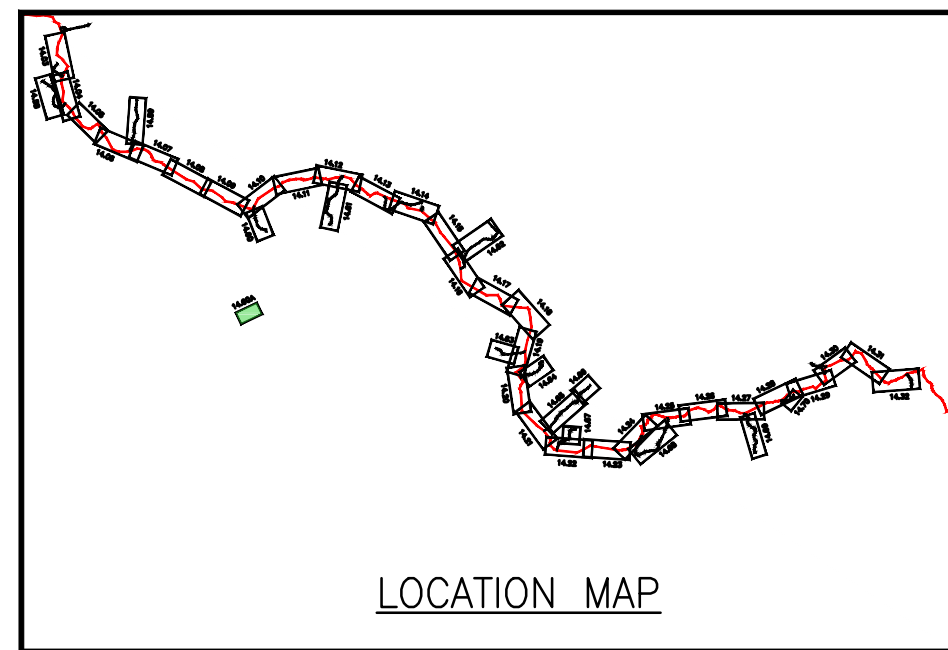


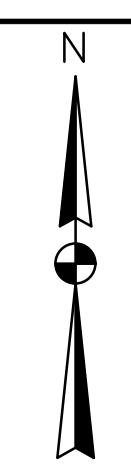
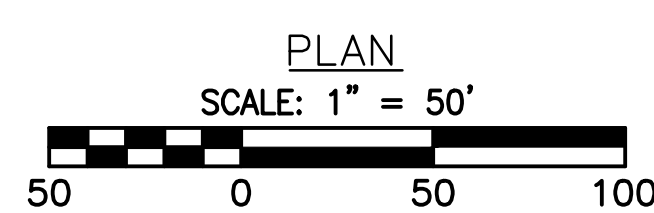
By virtue of this seal and signature, all supporting documents included in this package are accurate and support the design presented herein.





TOPO DATA SOURCE:
CONTOUR DATA DERIVED FROM RADFORD UNIVERSITY ONLINE RESOURCE

- LEGEND**
- EXISTING PROPERTY LINE
 - 1160 --- EXISTING CONTOUR (MAJOR)
 - EXISTING CONTOUR (MINOR)
 - EXISTING ROAD CENTERLINE
 - EXISTING EDGE OF ROAD (SURVEYED)
 - PROPOSED LIMIT OF DISTURBANCE
 - FLOW DIRECTION
 - █ EXISTING FOREST
 - █ TEMPORARY EASEMENT RESTORED TO BRUSH CONDITION



NO.	DATE	CHKD.	APPD.	DESCRIPTION
1	02/13/20	RE	DW	ADDRESS WAGE COMMENTS
0	07/12/19	JK	DW	TEMPORARY WORK SPACE ADDED TO FACILITATE TRUCK TURNAROUND

Mountain Valley Pipeline


POST CONSTRUCTION (STORMWATER & RESTORATION) PLANS
MOUNTAIN VALLEY PIPELINE PROJECT - H600 LINE
SPREAD 10 - MONTGOMERY COUNTY, VIRGINIA

MOUNTAIN VALLEY PIPELINE, LLC
2200 ENERGY DRIVE
CANONSBURG, PA 15317

TETRA TECH
complex world | CLEAR SOLUTIONS™

661 ANDERSEN DRIVE
FOSTER PLAZA 7
PITTSBURGH, PA 15220

POST CONSTRUCTION
(STORMWATER &
RESTORATION) PLANS



DRAWN BY:	JK
CHECKED BY:	RE
APPROVED BY:	DW
DATE:	02/13/2020
SCALE:	AS SHOWN
SHT. NO.	14.60APC OF 14.77PC