







Mountain Valley Pipeline Project

Docket No. CP16-10-000

Attachment PCDR1 General 6



Mountain Valley Pipeline Project  NAD 1983 UTM 17N		0 0.25 0.5 Miles 	
 U.S. Geological Survey 7.5-minute Topographic Quadrangle Map Pigg River HDD Alignment DECEMBER 2017		<ul style="list-style-type: none">  Milepost  Issued for Construction Route  Limits of Disturbance 	
Data Sources: ESRI, USGS.		