

**Mountain Valley Pipeline Project**

**Docket No. CP16-10-000**

**Attachment DR6 Question 15b**

Document Path: P:\EOT-Equitrans\MVP\_Project\GIS\Shapefiles\MXD\02\_Cultural\20170829\_FERC\_Data\_Request\_Cultural\FERC\_Data\_Request\_Avoidance\_Plans\_VA\_20170829.mxd



**Mountain Valley Pipeline Project**

NAD 1983 UTM 17N








0 25 50 100 Feet

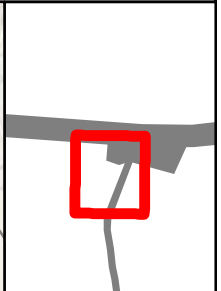
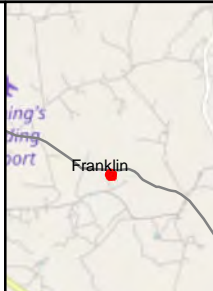


**Avoidance Plan**  
**Site:033-5315**  
**Franklin County, Virginia**

August 2017

**Legend**

-  Protective Fencing
-  Avoided Historical Architectural Resource Boundary
-  Access Road
-  Direct APE
-  Proposed Limits of Disturbance
-  Permanent Limit of Disturbance
-  Temporary Limit of Disturbance



Data Sources: USGS, ESRI, Open Street Map, VDHR.